

 **33**
Household (HH)

 **256**
Individuals

2/5/2015
Round: 2

DEMOGRAPHICS

Age/Sex	<1 year	1-5 years	6-17 years	18-59 years	>60 years	Total
Male	9	36	20	33	11	109
Female	13	41	19	49	25	147
Total	22	77	39	82	36	256

VULNERABLE GROUPS

Pregnant	4	1.56 %
Breastfeeding	9	3.52 %



Site ID	BO_S001
Site Type	Collective Centre
Site Classification	Spontaneous
Site Open Date	7/6/1905
State	Borno
LGA	Jere
Ward	BALE GALTIMARI
Latitude	11.79945
Longitude	13.017683

SITE MANAGEMENT AGENCY (SMA)

Type of SMA	Individual/Private	Agency name	
SMA contact name		Phone Number	

SERVICES

HEALTH		Top 3 health problems			
Location of health facilities/services	Off-site (> 3 km)	Malaria	Diarrhea	Fever	
Health facilities/services provider	Government	Referral system in place	No		

SHELTER		Area of site (m ²)			
% families living outside (no shelter)	None	400			
% families living in tents	None	Access to electricity	None		
% families living in makeshift shelter	None	Access to safe cooking facilities	None		
% families living indoors (solid walls)	more than 75%	Adequate lighting in communal points	No		

WASH		FOOD			
Location on site's main water source	Off-site (<20)	Total toilets	2	Access to food	No
Liters of water per person per day	10-15 liters	Separate male/female toilets	Yes	Frequency of food distribution	Irregular
Complaints about drinking water quality	No	Condition of toilets	Not so good	Supplementary feeding	No

PROTECTION					

EDUCATION		LIVELIHOOD			
Education on site	Yes	Number of families with source of income			
% Children going to school	< 25%	Livestock on site	No		

COMMUNICATION	
How do families get information	Families & friends



 **373**
Household (HH)

 **8890**
Individuals

1/4/2015
Round: 2

DEMOGRAPHICS

Age/Sex	<1 year	1-5 years	6-17 years	18-59 years	>60 years	Total
Male	12	61	292	2831	44	3240
Female	2	103	1928	3604	13	5650
Total	14	164	2220	6435	57	8890

VULNERABLE GROUPS

Pregnant	234	2.63 %
Breastfeeding	391	4.40 %



Site ID	BO_S002
Site Type	Camp
Site Classification	Planned
Site Open Date	1/1/0001
State	Borno
LGA	Jere
Ward	Mashamari
Latitude	11.85063
Longitude	13.18255

SITE MANAGEMENT AGENCY (SMA)

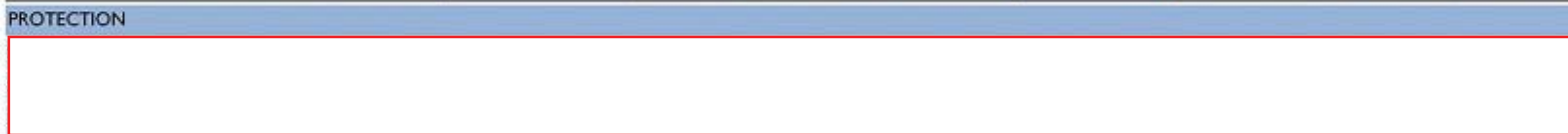
Type of SMA	Government	Agency name	NEMA
SMA contact name		Phone Number	

SERVICES

HEALTH		Top 3 health problems		
Location of health facilities/services	On-site (< 3 km)	Malaria	Cough	Fever
Health facilities/services provider	Government	Referral system in place	Yes	

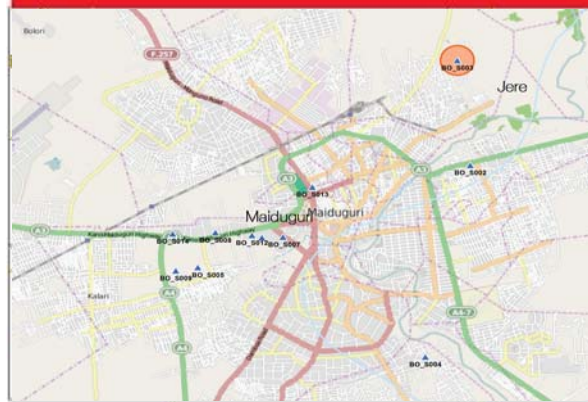
SHELTER		Area of site (m ²)		
% families living outside (no shelter)	< 25%	Access to electricity	None	
% families living in tents	None	Access to safe cooking facilities	< 25%	
% families living in makeshift shelter	None	Adequate lighting in communal points	No	
% families living indoors (solid walls)	more than 75%			

WASH		FOOD			
Location on site's main water source	On-site (<20	Total toilets	33	Access to food	Yes
Liters of water per person per day	>15 liters	Separate male/female toilets	Yes	Frequency of food distribution	Once a
Complaints about drinking water quality	NULL	Condition of toilets	NULL	Supplementary feeding	No



EDUCATION		LIVELIHOOD	
Education on site	Yes	Number of families with source of income	70
% Children going to school	< 50%	Livestock on site	Yes

COMMUNICATION	
How do families get information	Local leader



 **821**
Household (HH)

 **3642**
Individuals

2/4/2015
Round: 2

DEMOGRAPHICS

Age/Sex	<1 year	1-5 years	6-17 years	18-59 years	>60 years	Total
Male	230	879	563	801	115	2588
Female	301	310	91	300	52	1054
Total	531	1189	654	1101	167	3642

VULNERABLE GROUPS

Pregnant	42	1.15 %
Breastfeeding	65	1.78 %



Site ID	BO_S003
Site Type	Camp
Site Classification	Planned
Site Open Date	1/5/2015
State	Borno
LGA	Jere
Ward	OLD MAIDUGURI
Latitude	11.87552
Longitude	13.17978

SITE MANAGEMENT AGENCY (SMA)

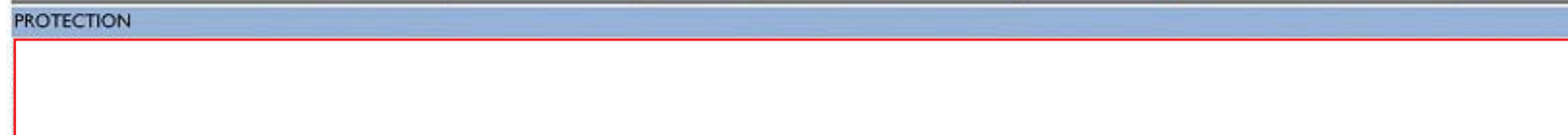
Type of SMA	Government	Agency name	Red Cross, NEMA
SMA contact name		Phone Number	

SERVICES

HEALTH		Top 3 health problems		
Location of health facilities/services	Off-site (> 3 km)	Malaria	Cough	Fever
Health facilities/services provider	NGOs	Referral system in place	No	

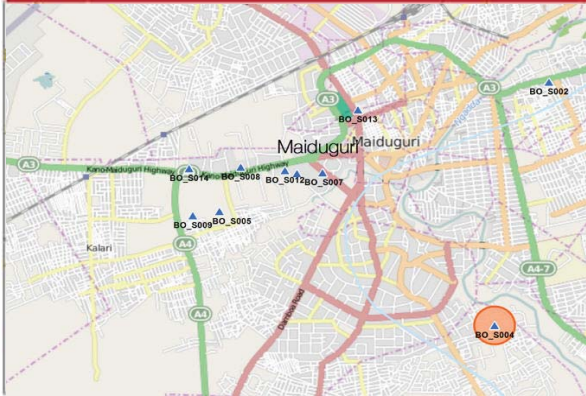
SHELTER		Area of site (m ²)		
% families living outside (no shelter)	< 50%	300		
% families living in tents	None	Access to electricity	None	
% families living in makeshift shelter	None	Access to safe cooking facilities	None	
% families living indoors (solid walls)	< 75%	Adequate lighting in communal points	No	

WASH		FOOD			
Location on site's main water source	Off-site (>20)	Total toilets	3	Access to food	No
Liters of water per person per day	<10 liters	Separate male/female toilets	No	Frequency of food distribution	Irregular
Complaints about drinking water quality	Yes	Condition of toilets	Non usable	Supplementary feeding	No



EDUCATION		LIVELIHOOD		
Education on site	No	Number of families with source of income		
% Children going to school	Unknown	Livestock on site	No	

COMMUNICATION	
How do families get information	Radio / News



 **43**
Household (HH)

 **244**
Individuals

2/4/2015
Round: 2

DEMOGRAPHICS

Age/Sex	<1 year	1-5 years	6-17 years	18-59 years	>60 years	Total
Male	14	48	33	22	7	124
Female	8	52	24	28	8	120
Total	22	100	57	50	15	244

VULNERABLE GROUPS

Pregnant	12	4.92 %
Breastfeeding	0	0.00 %

Site ID	BO_S004
Site Type	Camp
Site Classification	Spontaneous
Site Open Date	7/6/1905
State	Borno
LGA	Jere
Ward	BALE GALTIMARI
Latitude	11.80523
Longitude	13.17292

SITE MANAGEMENT AGENCY (SMA)

Type of SMA	Individual/Private	Agency name	not registered
SMA contact name		Phone Number	

SERVICES

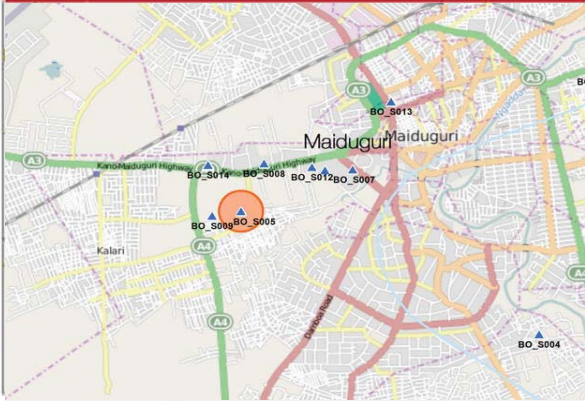
HEALTH		Top 3 health problems		
Location of health facilities/services	Off-site (> 3 km)	Malaria	Diarrhea	Colds
Health facilities/services provider	None	Referral system in place	No	

SHELTER		FOOD		
% families living outside (no shelter)	more than 75%	Area of site (m ²)	500	
% families living in tents	None	Access to electricity	None	
% families living in makeshift shelter	None	Access to safe cooking facilities	None	
% families living indoors (solid walls)	more than 75%	Adequate lighting in communal points	No	

WASH		FOOD			
Location on site's main water source	On-site (<20)	Total toilets	5	Access to food	NULL
Liters of water per person per day	10-15 liters	Separate male/female toilets	Yes	Frequency of food distribution	Irregular
Complaints about drinking water quality	No	Condition of toilets	Not so good	Supplementary feeding	No

EDUCATION		LIVELIHOOD		
Education on site	Yes	Number of families with source of income		
% Children going to school	< 50%	Livestock on site	No	

COMMUNICATION	
How do families get information	Mobile Phone



 **828**
Household (HH)

 **14909**
Individuals

1/3/2015
Round: 2

Site ID	BO_S005
Site Type	Camp
Site Classification	Spontaneous
Site Open Date	10/2/2014
State	Borno
LGA	Maiduguri
Ward	MAISANDARI
Latitude	11.82648
Longitude	13.12417

DEMOGRAPHICS

Age/Sex	<1 year	1-5 years	6-17 years	18-59 years	>60 years	Total
Male	421	820	2221	2970	68	6500
Female	520	1859	2540	3418	72	8409
Total	941	2679	4761	6388	140	14909

VULNERABLE GROUPS

Pregnant	182	1.22 %
Breastfeeding	670	4.49 %

SITE MANAGEMENT AGENCY (SMA)

Type of SMA	Government	Agency name	
SMA contact name		Phone Number	

SERVICES

HEALTH					
Location of health facilities/services	On-site (< 3 km)	Top 3 health problems	Malaria	Skin disease	Eye infection
Health facilities/services provider	Government	Referral system in place	Yes		

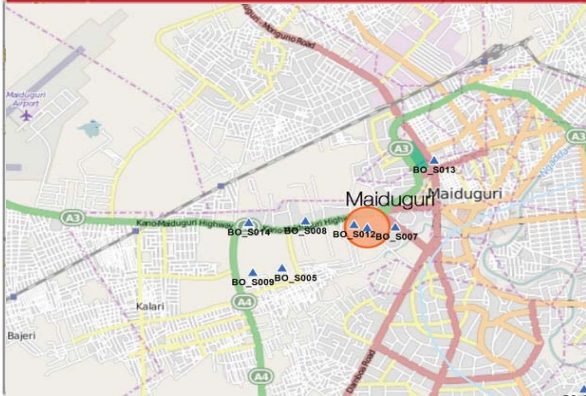
SHELTER			
% families living outside (no shelter)	None	Area of site (m ²)	350
% families living in tents	None	Access to electricity	None
% families living in makeshift shelter	None	Access to safe cooking facilities	None
% families living indoors (solid walls)	more than 75%	Adequate lighting in communal points	No

WASH		FOOD			
Location on site's main water source	On-site (<20	Total toilets	69	Access to food	Yes
Liters of water per person per day	>15 liters	Separate male/female toilets	Yes	Frequency of food distribution	Everyday
Complaints about drinking water quality	No	Condition of toilets	Not so good	Supplementary feeding	No

PROTECTION	

EDUCATION		LIVELIHOOD	
Education on site	Yes	Number of families with source of income	200
% Children going to school	more than 75%	Livestock on site	No

COMMUNICATION	
How do families get information	Families & friends



260
Household (HH)

4501
Individuals

2/4/2015
Round: 2

DEMOGRAPHICS

Age/Sex	<1 year	1-5 years	6-17 years	18-59 years	>60 years	Total
Male	0	0	0	0	0	0
Female	45	696	1481	2212	67	4501
Total	45	696	1481	2212	67	4501

VULNERABLE GROUPS

Pregnant	201	4.47 %
Breastfeeding	198	4.40 %



Site ID	BO_S006
Site Type	Camp
Site Classification	Planned
Site Open Date	1/1/0001
State	Borno
LGA	Maiduguri
Ward	MAISANDARI
Latitude	11.83355
Longitude	13.137867

SITE MANAGEMENT AGENCY (SMA)

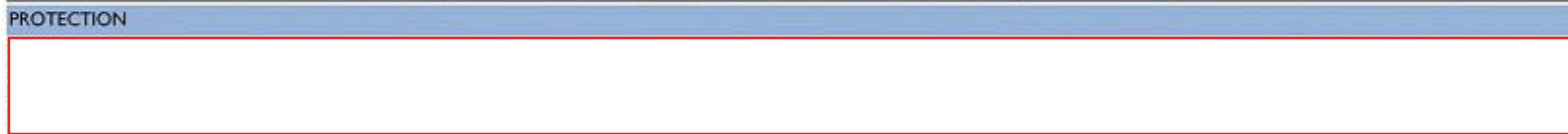
Type of SMA	Government	Agency name	NEMA, SEMA
SMA contact name		Phone Number	

SERVICES

HEALTH					
Location of health facilities/services	On-site (< 3 km)	Top 3 health problems	Fever	Malaria	Skin disease
Health facilities/services provider	Government	Referral system in place	Yes		

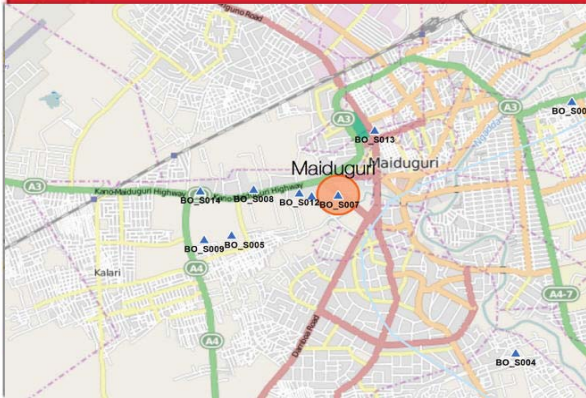
SHELTER			
% families living outside (no shelter)	< 25%	Area of site (m ²)	600
% families living in tents	< 25%	Access to electricity	None
% families living in makeshift shelter	< 25%	Access to safe cooking facilities	< 25%
% families living indoors (solid walls)	more than 75%	Adequate lighting in communal points	No

WASH		FOOD			
Location on site's main water source	On-site (<20	Total toilets	Access to food	Yes	
Liters of water per person per day	>15 liters	Separate male/female toilets	Yes	Frequency of food distribution	Everyday
Complaints about drinking water quality	No	Condition of toilets	Not so good	Supplementary feeding	Yes



EDUCATION		LIVELIHOOD	
Education on site	Yes	Number of families with source of income	0
% Children going to school	< 25%	Livestock on site	No

COMMUNICATION	
How do families get information	Families & friends



 **512**
Household (HH)

 **4611**
Individuals

2/4/2015
Round: 2

DEMOGRAPHICS

Age/Sex	<1 year	1-5 years	6-17 years	18-59 years	>60 years	Total
Male	380	620	208	0	0	1208
Female	430	1770	850	280	73	3403
Total	810	2390	1058	280	73	4611

VULNERABLE GROUPS

Pregnant	74	1.60 %
Breastfeeding	53	1.15 %



Site ID	BO_S007
Site Type	Transitional Centre
Site Classification	Spontaneous
Site Open Date	1/1/0001
State	Borno
LGA	Maiduguri
Ward	MAISANDARI
Latitude	11.8337
Longitude	13.14242

SITE MANAGEMENT AGENCY (SMA)

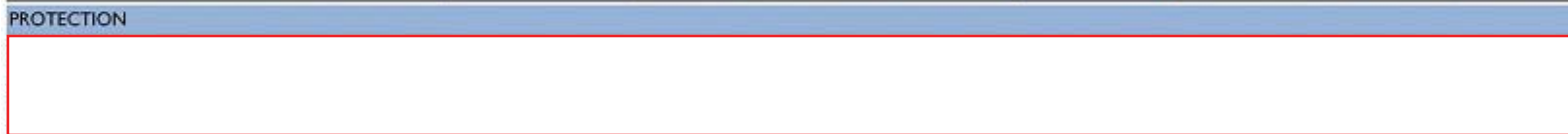
Type of SMA	Government	Agency name	
SMA contact name		Phone Number	

SERVICES

HEALTH					
Location of health facilities/services	On-site (< 3 km)	Top 3 health problems	Malaria	Skin disease	Fever
Health facilities/services provider	Government	Referral system in place	NULL		

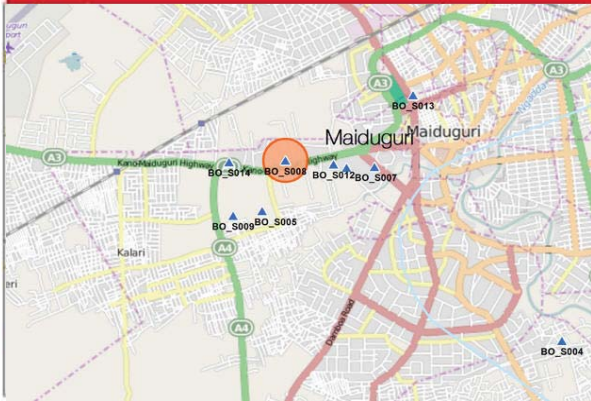
SHELTER					
% families living outside (no shelter)	None	Area of site (m ²)			
% families living in tents	None	Access to electricity	None		
% families living in makeshift shelter	None	Access to safe cooking facilities	None		
% families living indoors (solid walls)	more than 75%	Adequate lighting in communal points	No		

WASH		FOOD			
Location on site's main water source	On-site (<20	Total toilets	5	Access to food	Yes
Liters of water per person per day	<10 liters	Separate male/female toilets	Yes	Frequency of food distribution	Everyday
Complaints about drinking water quality	No	Condition of toilets	Not so good	Supplementary feeding	No



EDUCATION		LIVELIHOOD	
Education on site	Yes	Number of families with source of income	
% Children going to school	< 50%	Livestock on site	Yes

COMMUNICATION	
How do families get information	Families & friends



 **250**
Household (HH)

 **3999**
Individuals

2/3/2015
Round: 2

DEMOGRAPHICS

Age/Sex	<1 year	1-5 years	6-17 years	18-59 years	>60 years	Total
Male	50	510	147	1500	90	2297
Female	40	70	100	1412	80	1702
Total	90	580	247	2912	170	3999

VULNERABLE GROUPS

Pregnant	30	0.75 %
Breastfeeding	50	1.25 %



Site ID	BO_S008
Site Type	Camp
Site Classification	Planned
Site Open Date	10/13/2014
State	Borno
LGA	Maiduguri
Ward	MAISANDARI
Latitude	11.83475
Longitude	13.12793

SITE MANAGEMENT AGENCY (SMA)

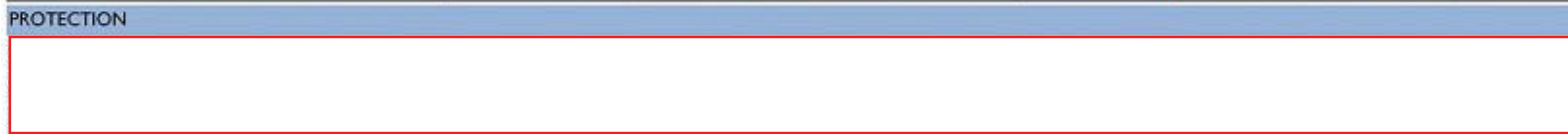
Type of SMA	Government	Agency name	NEMA, SEMA, Red cross
SMA contact name		Phone Number	

SERVICES

HEALTH	
Location of health facilities/services	On-site (< 3 km)
Health facilities/services provider	NGOs
Top 3 health problems	Malaria, Fever, Skin disease
Referral system in place	Yes

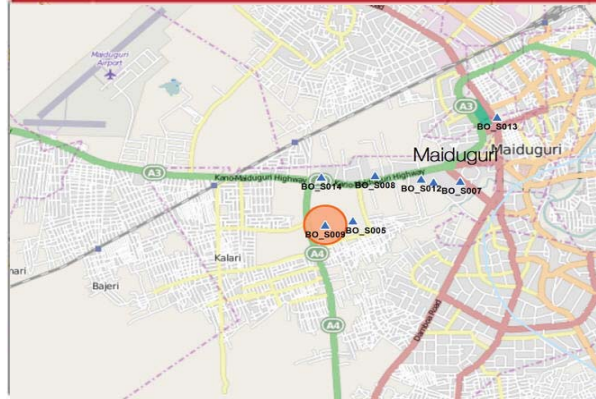
SHELTER	
% families living outside (no shelter)	< 50%
% families living in tents	more than 75%
% families living in makeshift shelter	more than 75%
% families living indoors (solid walls)	more than 75%
Area of site (m ²)	
Access to electricity	None
Access to safe cooking facilities	None
Adequate lighting in communal points	Yes

WASH		FOOD	
Location on site's main water source	On-site (<20	Total toilets	20
Liters of water per person per day	<10 liters	Separate male/female toilets	Yes
Complaints about drinking water quality	Yes	Condition of toilets	Not so good
		Access to food	Yes
		Frequency of food distribution	Every 2
		Supplementary feeding	No



EDUCATION		LIVELIHOOD	
Education on site	Yes	Number of families with source of income	
% Children going to school	more than 75%	Livestock on site	No

COMMUNICATION	
How do families get information	Mobile Phone



803
Household (HH)

8833
Individuals

2/3/2015
Round: 2

DEMOGRAPHICS

Age/Sex	<1 year	1-5 years	6-17 years	18-59 years	>60 years	Total
Male	24	102	1402	1900	55	3483
Female	30	1067	1409	2400	444	5350
Total	54	1169	2811	4300	499	8833

VULNERABLE GROUPS

Pregnant	31	0.35 %
Breastfeeding	59	0.67 %



Site ID	BO_S009
Site Type	Camp
Site Classification	Planned
Site Open Date	10/13/2014
State	Borno
LGA	Maiduguri
Ward	MAISANDARI
Latitude	11.8257
Longitude	13.11942

SITE MANAGEMENT AGENCY (SMA)

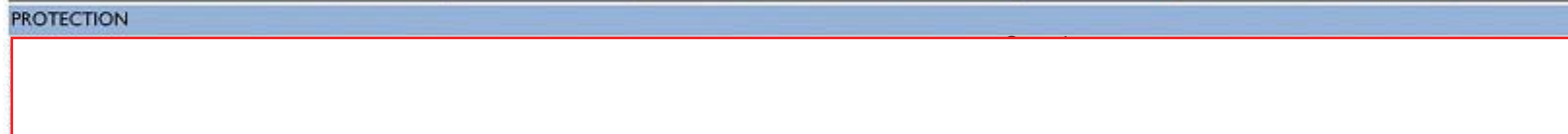
Type of SMA	Government	Agency name	NEMA,SEMA
SMA contact name		Phone Number	

SERVICES

HEALTH					
Location of health facilities/services	On-site (< 3 km)	Top 3 health problems	Malaria	Fever	Skin disease
Health facilities/services provider	NGOs	Referral system in place	Yes		

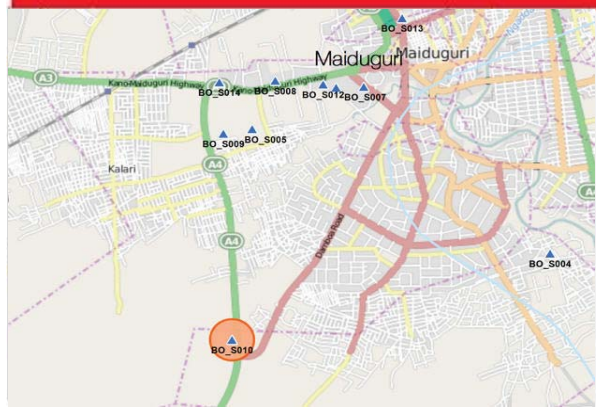
SHELTER					
% families living outside (no shelter)	< 50%	Area of site (m ²)			
% families living in tents	more than 75%	Access to electricity	None		
% families living in makeshift shelter	more than 75%	Access to safe cooking facilities	None		
% families living indoors (solid walls)	more than 75%	Adequate lighting in communal points	Yes		

WASH		FOOD			
Location on site's main water source	On-site (<20	Total toilets	20	Access to food	Yes
Liters of water per person per day	10-15 liters	Separate male/female toilets	Yes	Frequency of food distribution	Everyday
Complaints about drinking water quality	Yes	Condition of toilets	Not so good	Supplementary feeding	No



EDUCATION		LIVELIHOOD	
Education on site	Yes	Number of families with source of income	
% Children going to school	more than 75%	Livestock on site	No

COMMUNICATION	
How do families get information	Families & friends



 **937**
Household (HH)

 **7500**
Individuals

3/4/2014
Round: 2

DEMOGRAPHICS

Age/Sex	<1 year	1-5 years	6-17 years	18-59 years	>60 years	Total
Male	0	200	1950	350	0	2500
Female	0	650	1850	2500	0	5000
Total	0	850	3800	2850	0	7500

VULNERABLE GROUPS

Pregnant	5	0.07 %
Breastfeeding	20	0.27 %



Site ID	BO_S010
Site Type	Camp
Site Classification	Spontaneous
Site Open Date	1/1/0001
State	Borno
LGA	Maiduguri
Ward	MAISANDARI
Latitude	11.79048
Longitude	13.12085

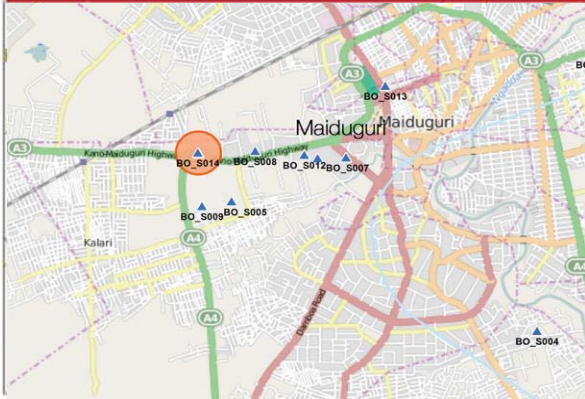
SITE MANAGEMENT AGENCY (SMA)	
Type of SMA	Individual/Private
SMA contact name	
Agency name	
Phone Number	

SERVICES	
HEALTH	
Location of health facilities/services	Off-site (< 3 km)
Health facilities/services provider	Self-organized
Top 3 health problems	Malaria, Colds, Fever
Referral system in place	No
SHELTER	
% families living outside (no shelter)	None
% families living in tents	< 25%
% families living in makeshift shelter	None
% families living indoors (solid walls)	Unknown
WASH	
Location on site's main water source	On-site (>20)
Liters of water per person per day	<10 liters
Complaints about drinking water quality	No
FOOD	
Total toilets	Yes
Separate male/female toilets	No
Condition of toilets	Not so good
Access to food	Yes
Frequency of food distribution	Irregular
Supplementary feeding	No

PROTECTION	

EDUCATION		LIVELIHOOD	
Education on site	No	Number of families with source of income	
% Children going to school	< 25%	Livestock on site	No

COMMUNICATION	
How do families get information	Families & friends



 **712**
Household (HH)

 **5693**
Individuals

2/3/2015
Round: 2

DEMOGRAPHICS

Age/Sex	<1 year	1-5 years	6-17 years	18-59 years	>60 years	Total
Male	138	285	327	3042	53	3845
Female	20	61	509	1204	54	1848
Total	158	346	836	4246	107	5693

VULNERABLE GROUPS

Pregnant	7	0.12 %
Breastfeeding	12	0.21 %



Site ID	BO_S011
Site Type	Camp
Site Classification	Planned
Site Open Date	9/19/2014
State	Borno
LGA	Maiduguri
Ward	MAISANDARI
Latitude	11.8344
Longitude	13.11887

SITE MANAGEMENT AGENCY (SMA)

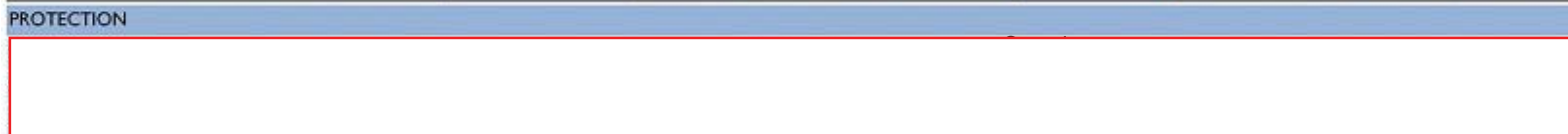
Type of SMA	Government	Agency name	NEMA, SEMA
SMA contact name		Phone Number	

SERVICES

HEALTH					
Location of health facilities/services	On-site (< 3 km)	Top 3 health problems	Malaria	Fever	Skin disease
Health facilities/services provider	Government	Referral system in place	Yes		

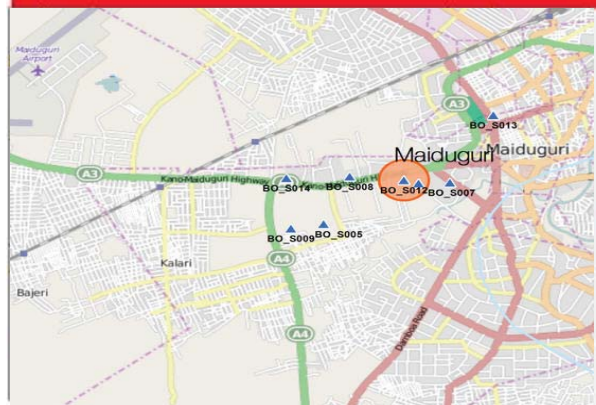
SHELTER			
% families living outside (no shelter)	< 50%	Area of site (m ²)	400
% families living in tents	more than 75%	Access to electricity	None
% families living in makeshift shelter	more than 75%	Access to safe cooking facilities	None
% families living indoors (solid walls)	more than 75%	Adequate lighting in communal points	Yes

WASH		FOOD			
Location on site's main water source	On-site (>20)	Total toilets	17	Access to food	Yes
Liters of water per person per day	10-15 liters	Separate male/female toilets	Yes	Frequency of food distribution	Everyday
Complaints about drinking water quality	Yes	Condition of toilets	Not so good	Supplementary feeding	No



EDUCATION		LIVELIHOOD	
Education on site	Yes	Number of families with source of income	
% Children going to school	more than 75%	Livestock on site	No

COMMUNICATION	
How do families get information	Families & friends



6551
Household (HH)

45858
Individuals

2/3/2015
Round: 2

DEMOGRAPHICS

Age/Sex	<1 year	1-5 years	6-17 years	18-59 years	>60 years	Total
Male	0	6099	5500	1229	0	12828
Female	0	6869	4792	21369	0	33030
Total	0	12968	10292	22598	0	45858

VULNERABLE GROUPS

Pregnant	0	0.00 %
Breastfeeding	5	0.01 %



Site ID	BO_S012
Site Type	Camp
Site Classification	Spontaneous
Site Open Date	6/23/2014
State	Borno
LGA	Maiduguri
Ward	BOLORI 1
Latitude	11.83412
Longitude	13.13577

SITE MANAGEMENT AGENCY (SMA)

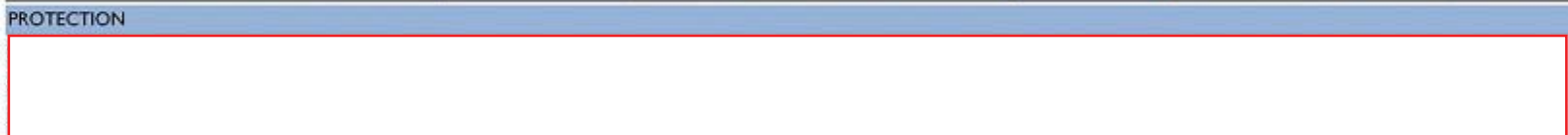
Type of SMA	Government	Agency name	
SMA contact name		Phone Number	

SERVICES

HEALTH					
Location of health facilities/services	On-site (< 3 km)	Top 3 health problems	Malaria	Skin disease	Fever
Health facilities/services provider	Government	Referral system in place	Yes		

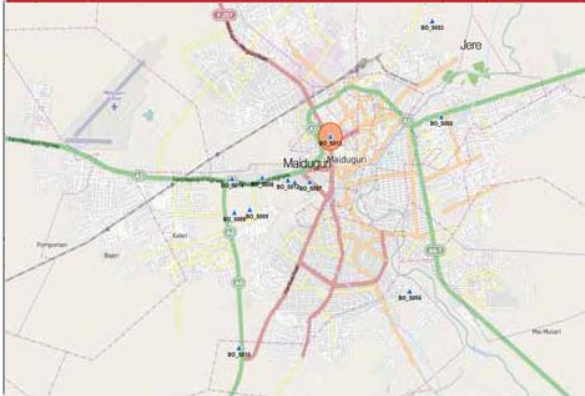
SHELTER			
% families living outside (no shelter)	< 50%	Area of site (m ²)	650
% families living in tents	< 50%	Access to electricity	< 25%
% families living in makeshift shelter	< 25%	Access to safe cooking facilities	None
% families living indoors (solid walls)	< 25%	Adequate lighting in communal points	No

WASH		FOOD			
Location on site's main water source	On-site (<20)	Total toilets	6	Access to food	Yes
Liters of water per person per day	<10 liters	Separate male/female toilets	No	Frequency of food distribution	Everyday
Complaints about drinking water quality	No	Condition of toilets	Not so good	Supplementary feeding	No



EDUCATION		LIVELIHOOD	
Education on site	Yes	Number of families with source of income	3
% Children going to school	< 50%	Livestock on site	No

COMMUNICATION	
How do families get information	Families & friends



 **80**
Household (HH)

 **802**
Individuals

2/4/2015
Round: 2

DEMOGRAPHICS

Age/Sex	<1 year	1-5 years	6-17 years	18-59 years	>60 years	Total
Male	43	97	53	191	19	403
Female	59	117	112	103	8	399
Total	102	214	165	294	27	802

VULNERABLE GROUPS

Pregnant	45	5.61 %
Breastfeeding	29	3.62 %



Site ID	BO_S013
Site Type	Camp
Site Classification	Planned
Site Open Date	1/4/2015
State	Borno
LGA	Maiduguri
Ward	MAFONI
Latitude	11.84545
Longitude	13.14872

SITE MANAGEMENT AGENCY (SMA)

Type of SMA	Government	Agency name	NEMA, SEMA
SMA contact name		Phone Number	

SERVICES

HEALTH					
Location of health facilities/services	On-site (< 3 km)	Top 3 health problems	Malaria	Skin disease	Injury
Health facilities/services provider	Government	Referral system in place	Yes		

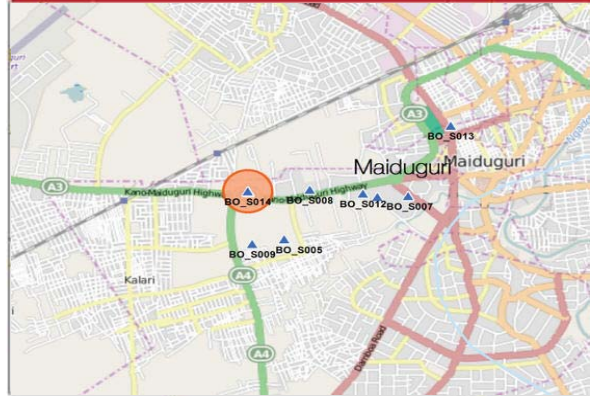
SHELTER					
% families living outside (no shelter)	< 25%	Area of site (m ²)	500		
% families living in tents	None	Access to electricity	None		
% families living in makeshift shelter	None	Access to safe cooking facilities	< 50%		
% families living indoors (solid walls)	more than 75%	Adequate lighting in communal points	No		

WASH			FOOD		
Location on site's main water source	On-site (<20	Total toilets	12	Access to food	Yes
Liters of water per person per day	>15 liters	Separate male/female toilets	Yes	Frequency of food distribution	Everyday
Complaints about drinking water quality	No	Condition of toilets	Not so good	Supplementary feeding	No

PROTECTION					

EDUCATION			LIVELIHOOD		
Education on site	No	Number of families with source of income	5		
% Children going to school	< 25%	Livestock on site	No		

COMMUNICATION	
How do families get information	Families & friends



 **1468**
Household (HH)

 **10275**
Individuals

2/4/2015
Round: 2

DEMOGRAPHICS

Age/Sex	<1 year	1-5 years	6-17 years	18-59 years	>60 years	Total
Male	12	1194	1701	2111	11	5029
Female	7	1176	1732	2327	4	5246
Total	19	2370	3433	4438	15	10275

VULNERABLE GROUPS

Pregnant	132	1.28 %
Breastfeeding	63	0.61 %



Site ID	BO_S014
Site Type	Camp
Site Classification	Spontaneous
Site Open Date	10/22/2014
State	Borno
LGA	Maiduguri
Ward	BOLORI 1
Latitude	11.83448
Longitude	13.118767

SITE MANAGEMENT AGENCY (SMA)

Type of SMA	Government	Agency name	
SMA contact name		Phone Number	

SERVICES

HEALTH	
Location of health facilities/services	On-site (< 3 km)
Health facilities/services provider	Government
Top 3 health problems	Malaria, Colds, Diarrhea
Referral system in place	Yes

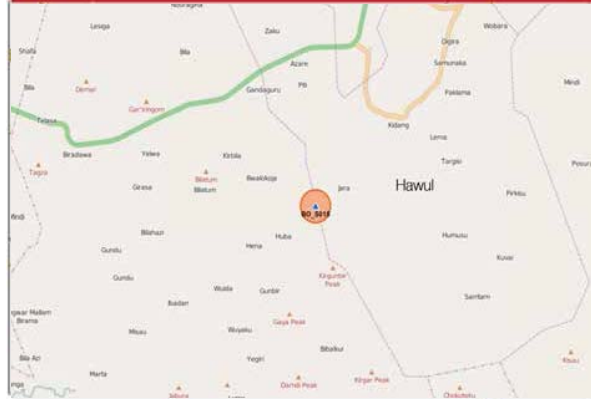
SHELTER	
% families living outside (no shelter)	None
% families living in tents	None
% families living in makeshift shelter	None
% families living indoors (solid walls)	more than 75%
Area of site (m ²)	350
Access to electricity	None
Access to safe cooking facilities	< 25%
Adequate lighting in communal points	No

WASH		FOOD	
Location on site's main water source	On-site (<20)	Total toilets	50
Liters of water per person per day	10-15 liters	Separate male/female toilets	Yes
Complaints about drinking water quality	Yes	Condition of toilets	Not so good
		Access to food	Yes
		Frequency of food distribution	Everyday
		Supplementary feeding	No

PROTECTION	

EDUCATION		LIVELIHOOD	
Education on site	Yes	Number of families with source of income	179
% Children going to school	< 75%	Livestock on site	No

COMMUNICATION	
How do families get information	Mobile Phone



 **171**
Household (HH)

 **859**
Individuals

2/10/2015
Round: 2

DEMOGRAPHICS

Age/Sex	<1 year	1-5 years	6-17 years	18-59 years	>60 years	Total
Male	11	72	133	119	49	384
Female	23	42	190	208	12	475
Total	34	114	323	327	61	859

VULNERABLE GROUPS

Pregnant	89	10.36 %
Breastfeeding	167	19.44 %



Site ID	BO_S015
Site Type	Camp
Site Classification	Spontaneous
Site Open Date	7/17/2014
State	Borno
LGA	Biu
Ward	KENKEN
Latitude	10.407
Longitude	12.123667

SITE MANAGEMENT AGENCY (SMA)

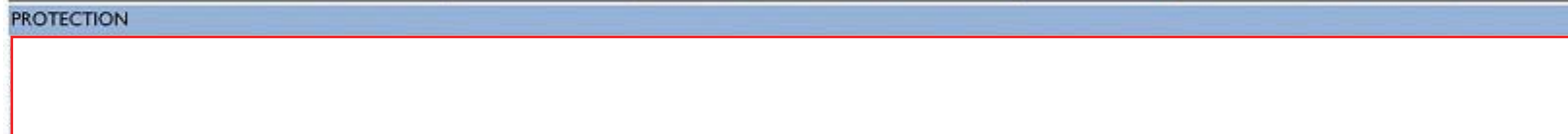
Type of SMA	Armed Forces	Agency name	
SMA contact name		Phone Number	

SERVICES

HEALTH					
Location of health facilities/services	On-site (< 3 km)	Top 3 health problems	Cough	Malaria	Diarrhea
Health facilities/services provider	Government	Referral system in place	Yes		

SHELTER			
% families living outside (no shelter)	None	Area of site (m ²)	250
% families living in tents	None	Access to electricity	< 75%
% families living in makeshift shelter	None	Access to safe cooking facilities	< 25%
% families living indoors (solid walls)	more than 75%	Adequate lighting in communal points	Yes

WASH		FOOD			
Location on site's main water source	NULL	Total toilets	17	Access to food	Yes
Liters of water per person per day	10-15 liters	Separate male/female toilets	Yes	Frequency of food distribution	Everyday
Complaints about drinking water quality	No	Condition of toilets	Not so good	Supplementary feeding	No



EDUCATION		LIVELIHOOD	
Education on site	Yes	Number of families with source of income	
% Children going to school	< 25%	Livestock on site	No

COMMUNICATION	
How do families get information	Mobile Phone