

Top LGAs with variation

Round 35

Round 34

Mafa

22,397 55%

14,444

Mobbar

15,717 63%

9,662

Monguno

150,579 -5%

158,362

Jalingo

19,250 -13%

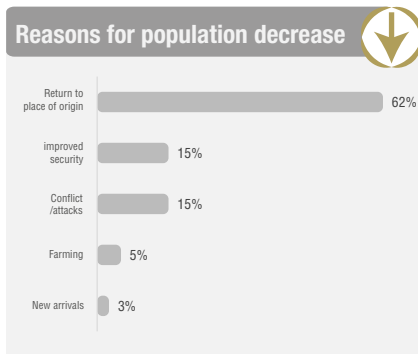
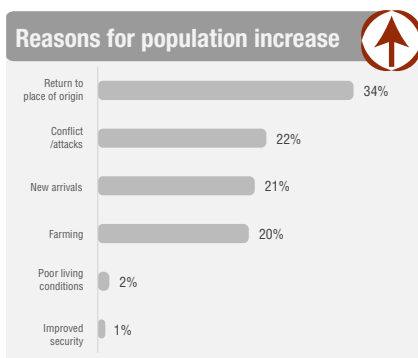
22,075

Mafa: The increase of the IDP population in Mafa can be explained by the raising number of newly displaced individuals who are originating from wards and villages within Mafa LGA.

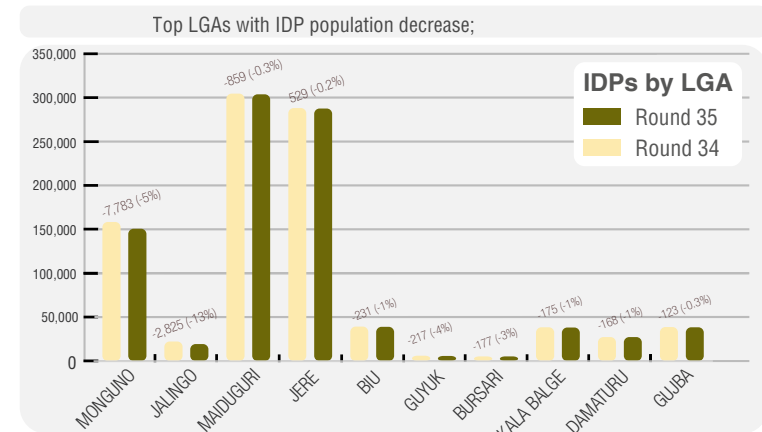
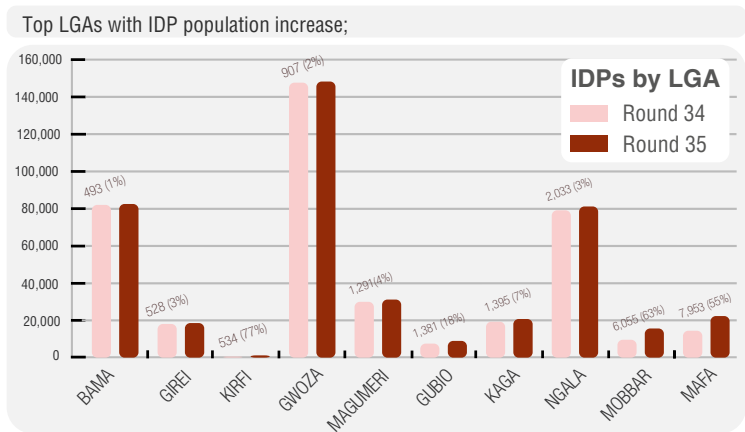
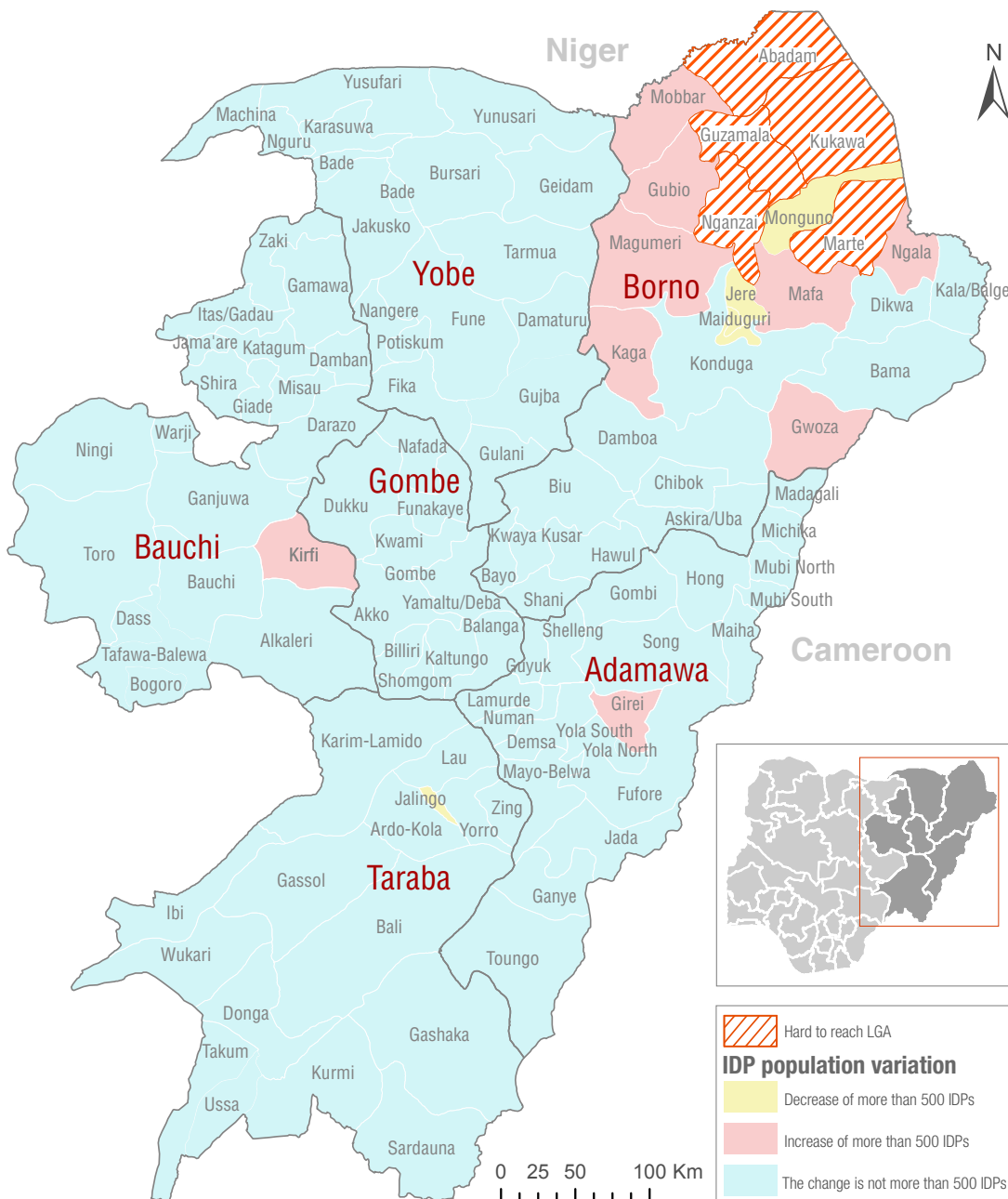
Mobbar: Population increased due to the influx of IDPs from some villages within the LGA, and returning IDPs from Niger Republic.

Monguno: The IDP population decreased due to the relocation of IDPs from Monguno into Baga ward, Kukawa LGA by the government.

Jalingo: The IDP population decreased as a result of IDPs returning to their place of origin.



Abadam, Guzamala, Kukawa, Marte and Nganzai LGAs were inaccessible during Round 35 assessments because of the recent attacks by Non-State Armed Groups (NSAG)



The depiction and use of boundaries, geographic names, and related data shown on maps and included in this report are not warranted to be error free nor do they imply judgment on the legal status of any territory, or any endorsement or acceptance of such boundaries by IOM. When quoting, paraphrasing, or in any other way using the information mentioned in this report, the source needs to be stated appropriately as follows: "Source: Displacement Tracking Matrix (DTM) of the International Organization for Migration (IOM), December 2020."