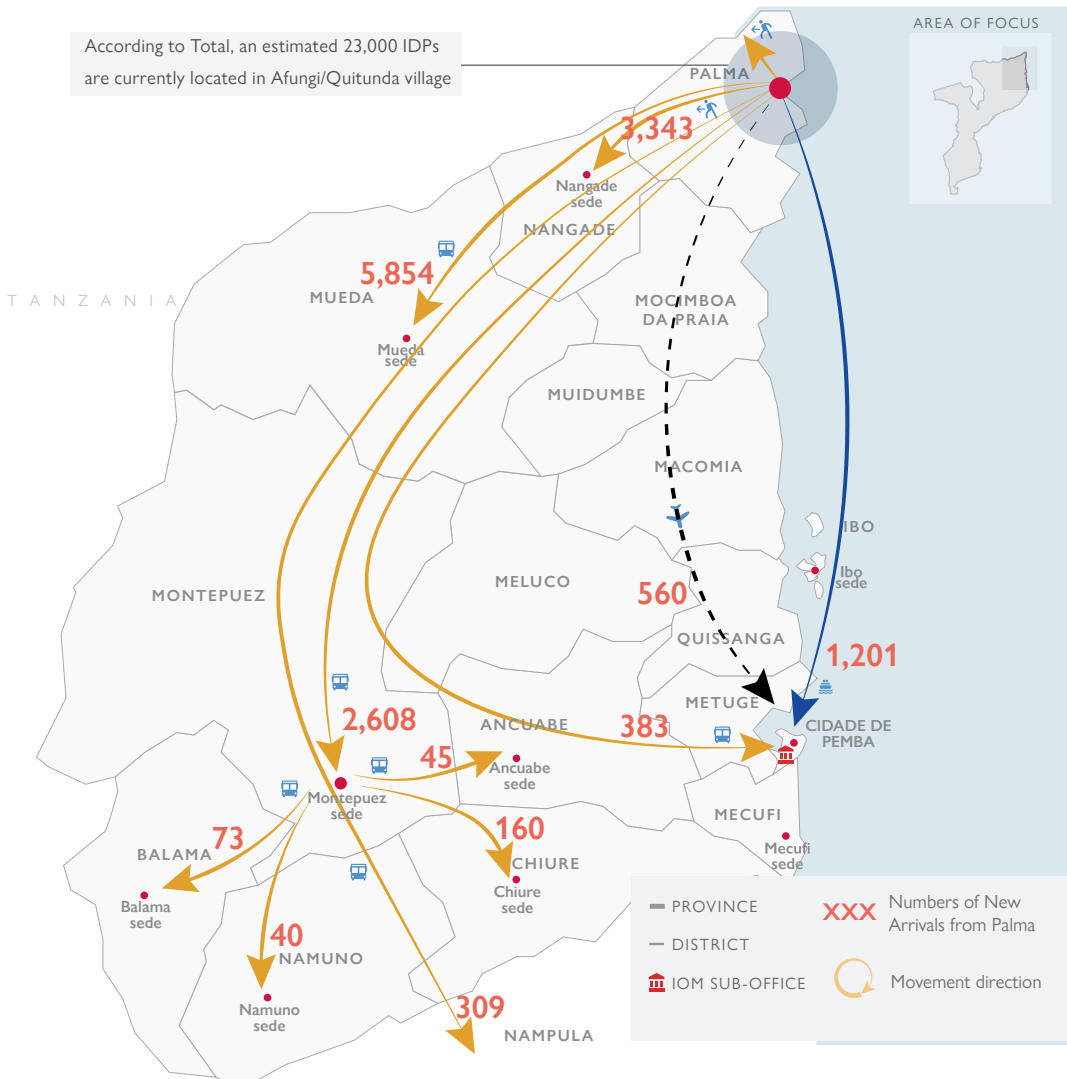


PALMA CRISIS

Following the recent attacks in Palma Sede, DTM teams in Nangade, Mueda, Montpuez, Ancuabe, Balama, Namuno and Pemba districts have registered a significant rise in IDP arrivals since 27 March. As of 09 April 2021 17:00h, an estimated number of 14,576 IDPs had been registered arriving by foot, bus, boat and air from Palma to the four districts. People who have been displaced continue to arrive in Nangade on foot and by bus from Nangade to Mueda, Montepuez, and Pemba.

For live update, click here



KEY FIGURES

14,576

PEOPLE ON THE MOVE DURING THE REPORTING PERIOD

44%

OF THE IDPs REPORTED ARE CHILDREN

181

UNACCOMPANIED/ SEPARATED CHILDREN

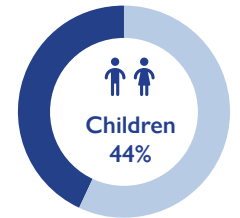
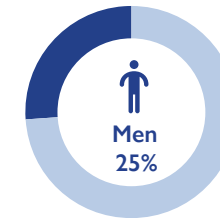
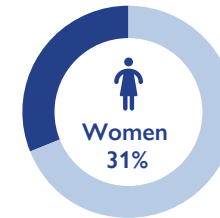
70%

OF THE REPORTED IDPs ARE LIVING WITHIN HOST COMMUNITIES

436

ELDERLY WERE REPORTED, REPRESENTING THE LARGEST VULNERABLE GROUP

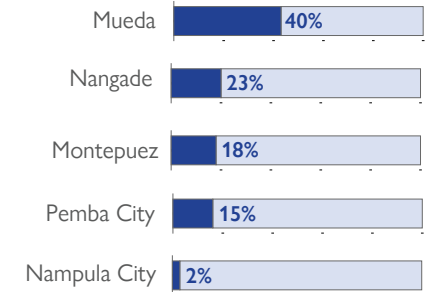
DEMOGRAPHICS



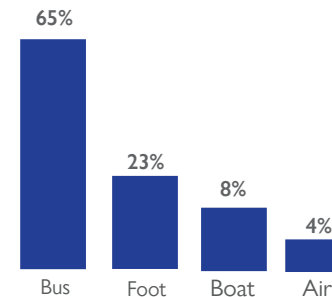
MAIN REPORTED NEEDS



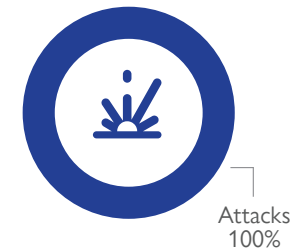
MAIN ARRIVAL DISTRICTS



MEANS OF DISPLACEMENT



REASON OF DISPLACEMENT



ABOUT THE EMERGENCY TRACKING TOOL

The objective of the Emergency Tracking Tool (ETT) is to collect information on large and sudden population movements, and to provide support to the Government and the humanitarian community by disseminating data on IDPs for ensuring effective humanitarian response to the affected population. Emergency tracking teams and enumerators are deployed to Cidade de Pemba, Mueda, Meluco, Nangade, Montepuez, Ancuabe, Namuno, Balama, Chiure, Ibo and Mecufi districts to collect data on displacement movements on a daily basis.

VULNERABILITY BY LOCALITY OF ARRIVAL

Locality	Total Individuals	Unaccompanied /Separated Children	Pregnant Women	Elderly	Person w/ Disability
Mueda	5,854	15	81	108	10
Bairro Lilondo	209	-	2	3	-
Bairro Maputo	51	-	1	3	-
Bairro Rovuma-2	196	-	1	1	-
Mpembe	965	-	2	11	-
Vila de Mueda	4,433	15	75	90	10
Nangade	3,343	115	69	111	22
Sede	3,343	115	69	111	22
Montepuez	2,608	30	31	163	5
Centro de Nacaca	242	5	1	14	-
Centro de Nanyopo B	72	1	-	-	-
Centro de Ntele	723	7	10	41	1
Centro de Piloto	183	-	-	16	-
Cidade de Montepuez	1,307	16	17	90	4
Mapupulo	71	1	3	2	-
MPupene	10	-	-	-	-
Cidade De Pemba	2,144	14	26	44	5
Alto Gingone	560	2	14	12	-
Cariaco	5	-	-	-	-
Eduardo Mondlane	55	-	2	1	-
Ingonane	206	-	-	12	-
Josina Machel	123	-	-	-	-
Mahate	25	-	-	-	-
Maringanha	29	1	-	2	-
Muxara	12	-	1	-	-
Natite	74	-	1	4	-
Paquitequete	1,055	11	8	13	5
Nampula	309	-	-	-	-
Cidade de Nampula	309	-	-	-	-
Chiure	160	1	3	9	1
Nahavara	11	-	-	-	-
Vila de Chiúre	149	1	3	9	1
Balama	73	6	4	-	-
Ingonane	22	1	-	-	-
Marimba A	8	-	1	-	-
Marimba B	14	-	-	-	-
Ntanta	21	-	1	-	-
Ntete	8	5	2	-	-
Ancuabe	45	-	1	1	-
Sede	45	-	1	1	-
Namuno	40	-	-	-	3
Milipone	40	-	-	-	3
Grand Total	14,576	181	215	436	46

DISPLACEMENT FLOWS BY DISTRICTS (ARRIVALS)

