



DTM IDM DISPLACEMENT TRACKING MATRIX		7 Abril - Cura		INGC Instituto Nacional de Gestao de Calamidades		MOZAMBIQUE CYCLONE IDAI																			
Survey Date: 2019-11-08		Site Location: -19.501 , 34.204		Published on: 28-Nov-19																					
<div> <div> <div>Site Classification: Resettlement Site</div> <div>Site type: Open</div> <div>Site Opening Date: 2019-04-30</div> <div>Province: Sofala</div> <div>District: Nhamatanda</div> <div>Post: Nhamatanda</div> <div>Locality: Vila De Nhamatanda</div> </div> <div> <p>63% Male, 37% Female</p> <p><i>*The demographic have been obtained by using the demographic calculation method</i></p> </div> <div> <table border="1"> <thead> <tr> <th>Age Range</th> <th>% Male</th> <th>% Female</th> </tr> </thead> <tbody> <tr> <td>< 1</td> <td>1%</td> <td>4%</td> </tr> <tr> <td>1 - 5</td> <td>2%</td> <td>9%</td> </tr> <tr> <td>6 - 17</td> <td>11%</td> <td>25%</td> </tr> <tr> <td>18 - 59</td> <td>21%</td> <td>21%</td> </tr> <tr> <td>60 +</td> <td>2%</td> <td>3%</td> </tr> </tbody> </table> </div> </div>								Age Range	% Male	% Female	< 1	1%	4%	1 - 5	2%	9%	6 - 17	11%	25%	18 - 59	21%	21%	60 +	2%	3%
Age Range	% Male	% Female																							
< 1	1%	4%																							
1 - 5	2%	9%																							
6 - 17	11%	25%																							
18 - 59	21%	21%																							
60 +	2%	3%																							
<div> <div> <div>Is there a Site Management Committee at the site?</div> <div>Yes</div> </div> <div> <div>Is there a Site Management Agency at the site?</div> <div>Yes</div> </div> <div> <div>Status</div> <div>Open</div> </div> <div> <div>Are the majority of the population living on site?</div> <div>Yes</div> </div> <div> <div>Is the site physically accessible?</div> <div>Yes</div> </div> <div> <div>Is there any possibility to become inaccessible in event of disaster?</div> <div>No</div> </div> <div> <div>Is the site safe and secure?</div> <div>Yes</div> </div> </div>																									
Households 163		Individuals 789																							
<div> <div>The information included in this report was collected from 06/11/2019 to 13/11/2019.</div> <div>To access DTM Mozambique products: Click here</div> </div>																									
<div> <div>NEED</div> <div> <div>First need: Food</div> <div>Second need: Healthcare</div> <div>Third need: Water</div> </div> </div>		<div> <div>VULNERABILITIES</div> <div> <div>Pregnant women: 9</div> <div>Breastfeeding mothers: 0</div> <div>Mental/Physical disability: 4</div> <div>Chronic diseases: 0</div> </div> </div>		<div> <div>LAND TENURE</div> <div> <div>Number of Household renting land in place of origin: 16</div> <div>Number of Household owning land in place of origin: 82</div> </div> </div>																					
<div> <div>SHELTER</div> <div> <div>Top one NFI need not accessible to IDPs:</div> <div>Top two NFI need not accessible to IDPs:</div> <div>Top three NFI need not accessible to IDPs:</div> <div>Number of Household living outdoors: 0</div> <div>Number of Household living in emergency shelter: 163</div> <div>Number of Household living in permanent shelter: 0</div> </div> </div>		<div> <div>WASH</div> <div> <div>Main source of drinking water: Hand pumps</div> <div>Main problem with water: Flavour/Taste</div> <div>Average daily water consumption per person: > 15 ltr</div> <div>Average wait time for water: More than 60 minutes</div> <div>Number of functional latrines at site: 25</div> <div>Is there functional bathing space at site? Yes</div> <div>Is there hand washing stations with water and soap close to latrines/bathing space? Yes</div> <div>How clean you think the site is in terms of waste? 1. Very clean</div> <div>Do people live in areas where open defecation is frequently visible? No</div> </div> </div>																							
<div> <div>FOOD SECURITY</div> <div> <div>Do most people have access to functioning market? No</div> <div>Why people don't have access to market? Transport to market is too expensive</div> <div>Have people received food from a distribution at site? Yes</div> <div>When was the latest food distribution at this site? Last week</div> <div>Do most people have access to farming lands? Yes</div> <div>How far is the farming lands? 1-2 hrs</div> </div> </div>		<div> <div>HEALTH</div> <div> <div>Availability of healthcare services on site: Yes</div> <div>If yes, which type? Mobile clinic</div> <div>Number of functioning healthcare facilities: 1</div> <div>Do people have access to healthcare services: N/A</div> <div>Time to reach the nearest health facility: Less than 15 minutes</div> <div>Why people don't have access to healthcare? N/A</div> <div>Is medicines available for majority of the population: Yes</div> <div>During their pregnancy, are most women seeing a health professional? Yes</div> <div>Do populations with HIV know where to go to seek treatment and care? Yes</div> <div>Do people know where to go to seek Tuberculosis treatment and care? Yes</div> <div>Has cholera been reported at this site since the cyclone? Yes</div> <div>How many weeks ago was the last case reported? 3</div> </div> </div>																							
<div> <div>EDUCATION</div> <div> <div>Majority of the school age children have access to a functioning school: No</div> <div>Is the school functional (brick walls, windows, doors, writing board): No</div> <div>Number of school age children attending school: N/A</div> <div>Walking time to the nearest education facility: N/A</div> </div> </div>		<div> <div>PROTECTION</div> <div> <div>Is there security provider/mechanism that ensure safety of persons at the location? Yes</div> <div>Is there a mechanism for referral for GBV survivors? No</div> <div>Is there a support mechanism for psychosocial needs of the population? No</div> <div>Does the women's, men, girls and boys know where to seek for help in cases of violation? Yes</div> <div>Main reasons survivors could not find help? Shame on reporting the situation</div> </div> </div>																							
<div> <div>MOBILITY</div> <div> <div>Are the majority of the population living on this site? Yes</div> <div>Province of Origin: Sofala</div> <div>District of Origin: Nhamatanda</div> <div>Post of Origin: Nhamatanda</div> <div>Locality of Origin: Vila De Nhamatanda</div> </div> </div>																									
<div> <div>COMMUNITY ENGAGEMENT</div> <div> <div>Top 3 ways population communicates with humanitarian partners: Staff from humanitarian agencies, Religious Leader or group, Local government office</div> <div>Top 3 ways humanitarian partners communicates with population: Religious Leader or group, Community volunteer/mobilizers, Local government office</div> <div>Literacy level of majority of households: Read and write moderately</div> <div>Does majority of family members have legal documentation? No</div> </div> </div>																									
Displacement Tracking Matrix - International Organization for Migration - November 2019																									



DTM
 IOM DISPLACEMENT
 TRACKING MATRIX

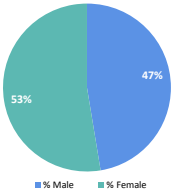
25 de Setembro



INGC
 Instituto Nacional de
 Gestao de Calamidades

MOZAMBIQUE
CYCLONE IDAI
Published on: 28-Nov-19

Survey Date: 2019-11-07
 Site Location: -19.964 , 33.4


Site Information					
Site Classification:	Resettlement Site		Age Range	% Male	% Female
Site type:	Open		< 1	2%	0%
Site Opening Date:	2019-05-15		1 - 5	9%	15%
Province:	Manica		6 - 17	12%	18%
District:	Sussundenga		18 - 59	21%	19%
Post:	Dombe	60 +	3%	1%	
Locality:	Mabala	<small>*The demographic have been obtained by using the demographic calculation method</small>			


Is there a Site Management Committee at the site?	Yes
Is there a Site Management Agency at the site?	Yes
Status	Open
Are the majority of the population living on site?	Yes
Is the site physically accessible?	Yes
Is there any possibility to become inaccessible in event of disaster?	No
Is the site safe and secure?	Yes


Households
 152

Individuals
 770


The information included in this report was collected from 06/11/2019 to 13/11/2019.
To access DTM Mozambique products: [Click here](#)



NEED


VULNERABILITIES



LAND TENURE


First need:	Shelter	Pregnant women:	0	Elderly without care givers:	0	Number of Household renting land in place of origin: 0 Number of Household owning land in place of origin: 152
Second need:	Healthcare	Breastfeeding mothers:	0	Single female head of household:	0	
Third need:	Household Items (NFI)	Mental/Physical disability:	0	Single male headed of household:	0	
		Chronic diseases:	0	Elderly head of household:	0	


SHELTER



WASH


Top one NFI need not accessible to IDPs:	Closed containers to transport and /or store water	Main source of drinking water:	Hand pumps
Top two NFI need not accessible to IDPs:	Mosquito nets	Main problem with water:	None
Top three NFI need not accessible to IDPs:	Items for sleeping (mats, blankets,...)	Average daily water consumption per person:	> 15 ltr
Number of Household living outdoors:	0	Average wait time for water:	Between 16 and 30 mintes
Number of Household living in emergency shelter:	152	Number of functional latrines at site:	75
Number of Household living in permanent shelter:	0	Is there functional bathing space at site?	No
		Is there hand washing stations with water and soap close to latrines/bathing space?	Yes, but without soap
		How clean you think the site is in terms of waste?	2. Clean
		Do people live in areas where open defecation is frequently visible?	No


FOOD SECURITY



HEALTH


Do most people have access to functioning market?	No	Availability of healthcare services on site:	No
Why people don't have access to market?	Other	If yes, which type?	N/A
Have people received food from a distribution at site?	Yes	Number of functioning healthcare facilities:	N/A
When was the latest food distribution at this site?	Last two weeks	Do people have access to healthcare services:	There is no healthcare facility
Do most people have access to farming lands?	Yes	Time to reach the nearest health facility:	N/A
How far is the farming lands?	2-3 hrs	Why people don't have access to healthcare?	There is no healthcare facility
		Is medicines available for majority of the population:	Yes
		During their pregnancy, are most women seeing a health professional?	Yes
		Do populations with HIV know where to go to seek treatment and care?	Yes
		Do people know where to go to seek Tuberculosis treatment and care?	Yes
		Has cholera been reported at this site since the cyclone?	No
		How many weeks ago was the last case reported?	N/A


EDUCATION


PROTECTION



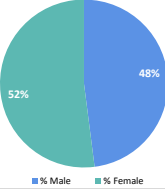











Majority of the school age children have access to a functioning school	No	Is there security provider/mechanism that ensure safety of persons at the location?	Yes
Is the school functional (brick walls, windows, doors, writing board)	No	Is there a mechanism for referral for GBV survivors?	No
Number of school age children attending school:	N/A	Is there a support mechanism for psychosocial needs of the population?	No
Walking time to the nearest education facility:	N/A	Does the women's, men, girls and boys know where to seek for help in cases of violation	Yes
		Main reasons survivors could not find help?	Fear of retaliation from the violator



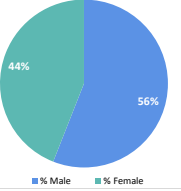














MOBILITY



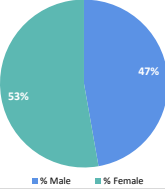












COMMUNITY ENGAGEMENT



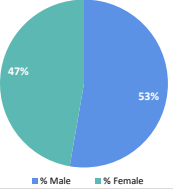













Are the majority of the population living on this site?	Yes	Religious Leader or group, Community leader or group, Local government office
Province of Origin:	Manica	Religious Leader or group, Community leader or group, Local government office
District of Origin:	Sussundenga	
Post of Origin:	Dombe	
Locality of Origin:	Mabala	
Top 3 ways population communicates with humanitarian partners:	Religious Leader or group, Community leader or group, Local government office	
Top 3 ways humanitarian partners communicates with population:	Religious Leader or group, Community leader or group, Local government office	
Literacy level of majority of households	Neither read or write	
Does majority of family members have legal documentation?	Yes	



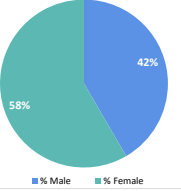










Displacement Tracking Matrix - International Organization for Migration - November 2019



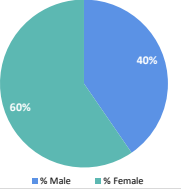











 DTM <small>IOI DISPLACEMENT TRACKING MATRIX</small>		Bairro da unidade		 INGC <small>Instituto Nacional de Gestao de Calamidades</small>		MOZAMBIQUE CYCLONE IDAI																			
Survey Date: 2019-11-06				Site Location: -19.945 , 33.367		Published on: 28-Nov-19																			
<div> <div> <div>Site Classification: Resettlement Site</div> <div>Site type: Open</div> <div>Site Opening Date: 2019-04-09</div> <div>Province: Manica</div> <div>District: Sussundenga</div> <div>Post: Dombe</div> <div>Locality: Darue</div> </div> <div>  <p>52% Male, 48% Female</p> <p><small>*The demographic have been obtained by using the demographic calculation method</small></p> </div> <div> <table border="1"> <thead> <tr> <th>Age Range</th> <th>% Male</th> <th>% Female</th> </tr> </thead> <tbody> <tr> <td>< 1</td> <td>2%</td> <td>2%</td> </tr> <tr> <td>1 - 5</td> <td>7%</td> <td>8%</td> </tr> <tr> <td>6 - 17</td> <td>19%</td> <td>17%</td> </tr> <tr> <td>18 - 59</td> <td>19%</td> <td>23%</td> </tr> <tr> <td>60 +</td> <td>1%</td> <td>2%</td> </tr> </tbody> </table> </div> <div> <div>Is there a Site Management Committee at the site? Yes</div> <div>Is there a Site Management Agency at the site? No</div> <div>Status: Open</div> <div>Are the majority of the population living on site? Yes</div> <div>Is the site physically accessible? Yes</div> <div>Is there any possibility to become inaccessible in event of disaster? No</div> <div>Is the site safe and secure? Yes</div> </div> </div>								Age Range	% Male	% Female	< 1	2%	2%	1 - 5	7%	8%	6 - 17	19%	17%	18 - 59	19%	23%	60 +	1%	2%
Age Range	% Male	% Female																							
< 1	2%	2%																							
1 - 5	7%	8%																							
6 - 17	19%	17%																							
18 - 59	19%	23%																							
60 +	1%	2%																							
Households 320		Individuals 1,832																							
<small>The information included in this report was collected from 06/11/2019 to 13/11/2019.</small> <small>To access DTM Mozambique products: Click here</small>																									
 NEED		 VULNERABILITIES		 LAND TENURE																					
First need: Food Second need: Other Third need: Healthcare		Pregnant women: 0 Breastfeeding mothers: 0 Mental/Physical disability: 2 Chronic diseases: 5		Elderly without care givers: 5 Single female head of household: 8 Single male headed of household: 0 Elderly head of household: 10		Number of Household renting land in place of origin: 0 Number of Household owning land in place of origin: 320																			
 SHELTER				 WASH																					
Top one NFI need not accessible to IDPs: Top two NFI need not accessible to IDPs: Top three NFI need not accessible to IDPs: Number of Household living outdoors: Number of Household living in emergency shelter: Number of Household living in permanent shelter:		Closed containers to transport and /or store water Cooking items (pots/pans) Hygiene products (for personal hygiene) 0 320 0		Main source of drinking water: Main problem with water: Average daily water consumption per person: Average wait time for water: Number of functional latrines at site: Is there functional bathing space at site? Is there hand washing stations with water and soap close to latrines/bathing space? How clean you think the site is in terms of waste?		Hand pumps Long waiting time (queues) > 15 ltr Between 31 and 60 minutes 320 Yes Yes, but without soap 2. Clean																			
 FOOD SECURITY				 HEALTH																					
Do most people have access to functioning market? Why people don't have access to market? Have people received food from a distribution at site? When was the latest food distribution at this site? Do most people have access to farming lands? How far is the farming lands?		No Other Yes Last two weeks Yes 2-3 hrs		Availability of healthcare services on site: If yes, which type? Number of functioning healthcare facilities: Do people have access to healthcare services: Time to reach the nearest health facility: Why people don't have access to healthcare? Is medicines available for majority of the population: During their pregnancy, are most women seeing a health professional? Do populations with HIV know where to go to seek treatment and care? Do people know where to go to seek Tuberculosis treatment and care? Has cholera been reported at this site since the cyclone? How many weeks ago was the last case reported?		No N/A N/A There is no healthcare facility N/A There is no healthcare facility No Yes Yes No N/A																			
 EDUCATION				 PROTECTION																					
Majority of the school age children have access to a functioning school Is the school functional (brick walls, windows, doors, writing board) Number of school age children attending school: Walking time to the nearest education facility:		Yes Yes 0 31 - 60 minutes		Is there security provider/mechanism that ensure safety of persons at the location? Is there a mechanism for referral for GBV survivors? Is there a support mechanism for psychosocial needs of the population? Does the women's, men, girls and boys know where to seek for help in cases of violation Main reasons survivors could not find help?		No N/A There is no healthcare facility No Yes Yes No Yes Fear of retaliation from the violator																			
 MOBILITY																									
Are the majority of the population living on this site? Province of Origin: District of Origin: Post of Origin: Locality of Origin:		Yes Manica Sussundenga Dombe Mabaia																							
 COMMUNITY ENGAGEMENT																									
Top 3 ways population communicates with humanitarian partners: Top 3 ways humanitarian partners communicates with population: Literacy level of majority of households: Does majority of family members have legal documentation?		Staff from humanitarian agencies, Community leader or group, Local government office Staff from humanitarian agencies, Community leader or group, Local government office Neither read or write No																							



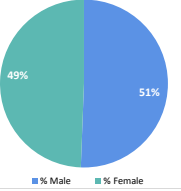











 DTM <small>IOI DISPLACEMENT TRACKING MATRIX</small>		Bandua 2019		 INGC <small>Instituto Nacional de Gestao de Calamidades</small>		MOZAMBIQUE CYCLONE IDAI																																																				
Survey Date: 2019-11-07				Site Location: -19.956 34.409		Published on: 28-Nov-19																																																				
<div> <div> Site Information </div> <div> <table border="1"> <tr> <td>Site Classification:</td> <td>Resettlement Site</td> <td rowspan="6">  </td> <td>Age Range</td> <td>% Male</td> <td>% Female</td> <td>Is there a Site Management Committee at the site?</td> <td>No</td> </tr> <tr> <td>Site type:</td> <td>Open</td> <td>< 1</td> <td>4%</td> <td>3%</td> <td>Is there a Site Management Agency at the site?</td> <td>Yes</td> </tr> <tr> <td>Site Opening Date:</td> <td>2019-05-05</td> <td>1 - 5</td> <td>11%</td> <td>5%</td> <td>Status</td> <td>Open</td> </tr> <tr> <td>Province:</td> <td>Sofala</td> <td>6 - 17</td> <td>20%</td> <td>19%</td> <td>Are the majority of the population living on site?</td> <td>Yes</td> </tr> <tr> <td>District:</td> <td>Buzi</td> <td>18 - 59</td> <td>20%</td> <td>14%</td> <td>Is the site physically accessible?</td> <td>Yes</td> </tr> <tr> <td>Post:</td> <td>Buzi</td> <td>60 +</td> <td>2%</td> <td>4%</td> <td>Is there any possibility to become inaccessible in event of disaster?</td> <td>No</td> </tr> <tr> <td>Locality:</td> <td>Bandua</td> <td colspan="4"></td> <td>Is the site safe and secure?</td> <td>Yes</td> </tr> </table> </div> </div>								Site Classification:	Resettlement Site		Age Range	% Male	% Female	Is there a Site Management Committee at the site?	No	Site type:	Open	< 1	4%	3%	Is there a Site Management Agency at the site?	Yes	Site Opening Date:	2019-05-05	1 - 5	11%	5%	Status	Open	Province:	Sofala	6 - 17	20%	19%	Are the majority of the population living on site?	Yes	District:	Buzi	18 - 59	20%	14%	Is the site physically accessible?	Yes	Post:	Buzi	60 +	2%	4%	Is there any possibility to become inaccessible in event of disaster?	No	Locality:	Bandua					Is the site safe and secure?	Yes
Site Classification:	Resettlement Site		Age Range	% Male	% Female	Is there a Site Management Committee at the site?	No																																																			
Site type:	Open		< 1	4%	3%	Is there a Site Management Agency at the site?	Yes																																																			
Site Opening Date:	2019-05-05		1 - 5	11%	5%	Status	Open																																																			
Province:	Sofala		6 - 17	20%	19%	Are the majority of the population living on site?	Yes																																																			
District:	Buzi		18 - 59	20%	14%	Is the site physically accessible?	Yes																																																			
Post:	Buzi		60 +	2%	4%	Is there any possibility to become inaccessible in event of disaster?	No																																																			
Locality:	Bandua					Is the site safe and secure?	Yes																																																			
<p><i>*The demographic have been obtained by using the demographic calculation method</i></p>																																																										
Households 829		Individuals 3,455																																																								
<p>The information included in this report was collected from 06/11/2019 to 13/11/2019. Click here To access DTM Mozambique products.</p>																																																										
 NEED		 VULNERABILITIES		 LAND TENURE																																																						
First need: Food Second need: Shelter Third need: Household Items (NFI)		Pregnant women: 41 Breastfeeding mothers: 93 Mental/Physical disability: 57 Chronic diseases: 50		Elderly without care givers: 191 Single female head of household: 199 Single male headed of household: 124 Elderly head of household: 0		Number of Household renting land in place of origin: 0 Number of Household owning land in place of origin: 829																																																				
 SHELTER				 WASH																																																						
Top one NFI need not accessible to IDPs: Top two NFI need not accessible to IDPs: Top three NFI need not accessible to IDPs: Number of Household living outdoors: Number of Household living in emergency shelter: Number of Household living in permanent shelter:		Closed containers to transport and /or store water Cooking items (pots/pans) Hygiene products (for personal hygiene) 0 746 83		Main source of drinking water: Main problem with water: Average daily water consumption per person: Average wait time for water: Number of functional latrines at site: Is there functional bathing space at site? Is there hand washing stations with water and soap close to latrines/bathing space? How clean you think the site is in terms of waste? Do people live in areas where open defecation is frequently visible?		Hand pumps None > 15 ltr Less than 15 minutes 829 No Yes 2. Clean No																																																				
 FOOD SECURITY				 HEALTH																																																						
Do most people have access to functioning market? Why people don't have access to market? Have people received food from a distribution at site? When was the latest food distribution at this site? Do most people have access to farming lands? How far is the farming lands?		Yes N/A Yes Last week Yes <1 hr		Availability of healthcare services on site: If yes, which type? Number of functioning healthcare facilities: Do people have access to healthcare services: Time to reach the nearest health facility: Why people don't have access to healthcare? Is medicines available for majority of the population: During their pregnancy, are most women seeing a health professional? Do populations with HIV know where to go to seek treatment and care? Do people know where to go to seek Tuberculosis treatment and care? Has cholera been reported at this site since the cyclone? How many weeks ago was the last case reported?		No N/A N/A There is no healthcare facility N/A There is no healthcare facility Yes Yes Yes No N/A																																																				
 EDUCATION				 PROTECTION																																																						
Majority of the school age children have access to a functioning school Is the school functional (brick walls, windows, doors, writing board) Number of school age children attending school: Walking time to the nearest education facility:		Yes Yes 829 16 - 30 minutes		Is there security provider/mechanism that ensure safety of persons at the location? Is there a mechanism for referral for GBV survivors? Is there a support mechanism for psychosocial needs of the population? Does the women's, men, girls and boys know where to seek for help in cases of violation Main reasons survivors could not find help?		Yes N/A There is no healthcare facility Yes Yes Yes Yes There is no need																																																				
 MOBILITY																																																										
Are the majority of the population living on this site? Province of Origin: District of Origin: Post of Origin: Locality of Origin:		Yes Sofala Buzi Buzi Bandua																																																								
 COMMUNITY ENGAGEMENT																																																										
Top 3 ways population communicates with humanitarian partners: Top 3 ways humanitarian partners communicates with population: Literacy level of majority of households Does majority of family members have legal documentation?		Radio programme in-calls, Call centre /hotline Radio, Community leader or group, Community volunteer/mobilizers Neither read or write Yes																																																								



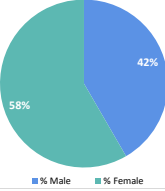











 DTM <small>IOI DISPLACEMENT TRACKING MATRIX</small>		Bandua sede		 INGC <small>Instituto Nacional de Gestao de Calamidades</small>		MOZAMBIQUE CYCLONE IDAI																																	
Survey Date: 2019-11-07				Site Location: -20.003 , 34.434		Published on: 28-Nov-19																																	
<div> <div> <div>Site Classification: Resettlement Site</div> <div>Site type: Open</div> <div>Site Opening Date: 2019-05-16</div> <div>Province: Sofala</div> <div>District: Buzi</div> <div>Post: Buzi</div> <div>Locality: Bandua</div> </div> <div>  <p>53% Male 47% Female</p> <p><small>*The demographic have been obtained by using the demographic calculation method</small></p> </div> <div> <table border="1"> <thead> <tr> <th>Age Range</th> <th>% Male</th> <th>% Female</th> </tr> </thead> <tbody> <tr> <td>< 1</td> <td>1%</td> <td>2%</td> </tr> <tr> <td>1 - 5</td> <td>9%</td> <td>15%</td> </tr> <tr> <td>6 - 17</td> <td>19%</td> <td>13%</td> </tr> <tr> <td>18 - 59</td> <td>15%</td> <td>22%</td> </tr> <tr> <td>60 +</td> <td>3%</td> <td>1%</td> </tr> </tbody> </table> </div> <div> <table border="1"> <tbody> <tr> <td>Is there a Site Management Committee at the site?</td> <td>No</td> </tr> <tr> <td>Is there a Site Management Agency at the site?</td> <td>Yes</td> </tr> <tr> <td>Status</td> <td>Open</td> </tr> <tr> <td>Are the majority of the population living on site?</td> <td>Yes</td> </tr> <tr> <td>Is the site physically accessible?</td> <td>Yes</td> </tr> <tr> <td>Is there any possibility to become inaccessible in event of disaster?</td> <td>No</td> </tr> <tr> <td>Is the site safe and secure?</td> <td>Yes</td> </tr> </tbody> </table> </div> </div>								Age Range	% Male	% Female	< 1	1%	2%	1 - 5	9%	15%	6 - 17	19%	13%	18 - 59	15%	22%	60 +	3%	1%	Is there a Site Management Committee at the site?	No	Is there a Site Management Agency at the site?	Yes	Status	Open	Are the majority of the population living on site?	Yes	Is the site physically accessible?	Yes	Is there any possibility to become inaccessible in event of disaster?	No	Is the site safe and secure?	Yes
Age Range	% Male	% Female																																					
< 1	1%	2%																																					
1 - 5	9%	15%																																					
6 - 17	19%	13%																																					
18 - 59	15%	22%																																					
60 +	3%	1%																																					
Is there a Site Management Committee at the site?	No																																						
Is there a Site Management Agency at the site?	Yes																																						
Status	Open																																						
Are the majority of the population living on site?	Yes																																						
Is the site physically accessible?	Yes																																						
Is there any possibility to become inaccessible in event of disaster?	No																																						
Is the site safe and secure?	Yes																																						
Households 660		Individuals 3,030																																					
<small>The information included in this report was collected from 06/11/2019 to 13/11/2019.</small> <small>To access DTM Mozambique products: Click here</small>																																							
 NEED		 VULNERABILITIES		 LAND TENURE																																			
First need: Food Second need: Water Third need: Shelter		Pregnant women: 29 Breastfeeding mothers: 13 Mental/Physical disability: 3 Chronic diseases: 52		Elderly without care givers: 4 Single female head of household: 62 Single male headed of household: 27 Elderly head of household: 49		Number of Household renting land in place of origin: 0 Number of Household owning land in place of origin: 660																																	
 SHELTER				 WASH																																			
Top one NFI need not accessible to IDPs: Mosquito nets Top two NFI need not accessible to IDPs: Items for sleeping (mats, blankets,...) Top three NFI need not accessible to IDPs: Cooking stoves Number of Household living outdoors: 0 Number of Household living in emergency shelter: 495 Number of Household living in permanent shelter: 165				Main source of drinking water: Protected well Main problem with water: None Average daily water consumption per person: > 15 ltr Average wait time for water: No wait Number of functional latrines at site: 422 Is there functional bathing space at site? Yes Is there hand washing stations with water and soap close to latrines/bathing space? Yes, but without water How clean you think the site is in terms of waste? 2. Clean Do people live in areas where open defecation is frequently visible? No																																			
 FOOD SECURITY				 HEALTH																																			
Do most people have access to functioning market? Yes Why people don't have access to market? N/A Have people received food from a distribution at site? Yes When was the latest food distribution at this site? Last week Do most people have access to farming lands? Yes How far is the farming lands? <1 hr				Availability of healthcare services on site: No If yes, which type? N/A Number of functioning healthcare facilities: N/A Do people have access to healthcare services: Do not know/No answer Time to reach the nearest health facility: N/A Why people don't have access to healthcare? Do not know/No answer Is medicines available for majority of the population: Yes During their pregnancy, are most women seeing a health professional? Yes Do populations with HIV know where to go to seek treatment and care? Yes Do people know where to go to seek Tuberculosis treatment and care? Yes Has cholera been reported at this site since the cyclone? No How many weeks ago was the last case reported? N/A																																			
 EDUCATION				 PROTECTION																																			
Majority of the school age children have access to a functioning school: Yes Is the school functional (brick walls, windows, doors, writing board): Yes Number of school age children attending school: 660 Walking time to the nearest education facility: Less than 15 minutes				Is there security provider/mechanism that ensure safety of persons at the location? Yes Is there a mechanism for referral for GBV survivors? Yes Is there a support mechanism for psychosocial needs of the population? Yes Does the women's, men, girls and boys know where to seek for help in cases of violation? Yes Main reasons survivors could not find help? There is no need																																			
 MOBILITY																																							
Are the majority of the population living on this site? Yes Province of Origin: Sofala District of Origin: Buzi Post of Origin: Buzi Locality of Origin: Bandua																																							
 COMMUNITY ENGAGEMENT																																							
Top 3 ways population communicates with humanitarian partners: Radio programme in-calls, Community leader or group Top 3 ways humanitarian partners communicates with population: Radio, Staff from humanitarian agencies, Call centre /hotline Literacy level of majority of households: Neither read or write Does majority of family members have legal documentation? No																																							



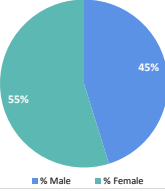













 DTM <small>IOI DISPLACEMENT TRACKING MATRIX</small>		Begaja		 INGC <small>Instituto Nacional de Gestao de Calamidades</small>		MOZAMBIQUE CYCLONE IDAI																																																			
Survey Date: 2019-11-07				Site Location: -19.975 , 34.222		Published on: 28-Nov-19																																																			
<div> <div> Site Information </div> <div> <table border="1"> <tr> <td>Site Classification:</td> <td>Resettlement Site</td> <td rowspan="6">  </td> <td>Age Range</td> <td>% Male</td> <td>% Female</td> <td>Is there a Site Management Committee at the site?</td> <td>No</td> </tr> <tr> <td>Site type:</td> <td>Open</td> <td>< 1</td> <td>3%</td> <td>1%</td> <td>Is there a Site Management Agency at the site?</td> <td>No</td> </tr> <tr> <td>Site Opening Date:</td> <td>2019-04-15</td> <td>1 - 5</td> <td>14%</td> <td>9%</td> <td>Status</td> <td>Open</td> </tr> <tr> <td>Province:</td> <td>Sofala</td> <td>6 - 17</td> <td>12%</td> <td>13%</td> <td>Are the majority of the population living on site?</td> <td>Yes</td> </tr> <tr> <td>District:</td> <td>Buzi</td> <td>18 - 59</td> <td>23%</td> <td>23%</td> <td>Is the site physically accessible?</td> <td>Yes</td> </tr> <tr> <td>Post:</td> <td>Estaquinha</td> <td>60 +</td> <td>0%</td> <td>1%</td> <td>Is there any possibility to become inaccessible in event of disaster?</td> <td>Yes</td> </tr> <tr> <td>Locality:</td> <td>Estaquinha</td> <td colspan="3"> <i>*The demographic have been obtained by using the demographic calculation method</i> </td> <td>Is the site safe and secure?</td> <td>Yes</td> </tr> </table> </div> </div>								Site Classification:	Resettlement Site		Age Range	% Male	% Female	Is there a Site Management Committee at the site?	No	Site type:	Open	< 1	3%	1%	Is there a Site Management Agency at the site?	No	Site Opening Date:	2019-04-15	1 - 5	14%	9%	Status	Open	Province:	Sofala	6 - 17	12%	13%	Are the majority of the population living on site?	Yes	District:	Buzi	18 - 59	23%	23%	Is the site physically accessible?	Yes	Post:	Estaquinha	60 +	0%	1%	Is there any possibility to become inaccessible in event of disaster?	Yes	Locality:	Estaquinha	<i>*The demographic have been obtained by using the demographic calculation method</i>			Is the site safe and secure?	Yes
Site Classification:	Resettlement Site		Age Range	% Male	% Female	Is there a Site Management Committee at the site?	No																																																		
Site type:	Open		< 1	3%	1%	Is there a Site Management Agency at the site?	No																																																		
Site Opening Date:	2019-04-15		1 - 5	14%	9%	Status	Open																																																		
Province:	Sofala		6 - 17	12%	13%	Are the majority of the population living on site?	Yes																																																		
District:	Buzi		18 - 59	23%	23%	Is the site physically accessible?	Yes																																																		
Post:	Estaquinha		60 +	0%	1%	Is there any possibility to become inaccessible in event of disaster?	Yes																																																		
Locality:	Estaquinha	<i>*The demographic have been obtained by using the demographic calculation method</i>			Is the site safe and secure?	Yes																																																			
Households 210		Individuals 1,633		<small>The information included in this report was collected from 06/11/2019 to 13/11/2019.</small> <small>To access DTM Mozambique products: Click here</small>																																																					
 NEED		 VULNERABILITIES		 LAND TENURE																																																					
First need: Food Second need: Water Third need: Shelter		Pregnant women: 16 Breastfeeding mothers: 39 Mental/Physical disability: 52 Chronic diseases: 39		Elderly without care givers: 0 Single female head of household: 76 Single male headed of household: 53 Elderly head of household: 28		Number of Household renting land in place of origin: 8 Number of Household owning land in place of origin: 210																																																			
 SHELTER		 WASH																																																							
Top one NFI need not accessible to IDPs: Closed containers to transport and /or store water Top two NFI need not accessible to IDPs: Heaters Top three NFI need not accessible to IDPs: Items for sleeping (mats, blankets,...) Number of Household living outdoors: 0 Number of Household living in emergency shelter: 158 Number of Household living in permanent shelter: 52		Main source of drinking water: Hand pumps Main problem with water: None Average daily water consumption per person: 5 - 10 ltr Average wait time for water: Less than 15 minutes Number of functional latrines at site: 210 Is there functional bathing space at site? Yes Is there hand washing stations with water and soap close to latrines/bathing space? Yes How clean you think the site is in terms of waste? 1. Very clean Do people live in areas where open defecation is frequently visible? No																																																							
 FOOD SECURITY		 HEALTH																																																							
Do most people have access to functioning market? Yes Why people don't have access to market? N/A Have people received food from a distribution at site? Yes When was the latest food distribution at this site? Last week Do most people have access to farming lands? Yes How far is the farming lands? <1 hr		Availability of healthcare services on site: No If yes, which type? N/A Number of functioning healthcare facilities: N/A Do people have access to healthcare services: Do not know/No answer Time to reach the nearest health facility: N/A Why people don't have access to healthcare? Do not know/No answer Is medicines available for majority of the population: Yes During their pregnancy, are most women seeing a health professional? Yes Do populations with HIV know where to go to seek treatment and care? Yes Do people know where to go to seek Tuberculosis treatment and care? Yes Has cholera been reported at this site since the cyclone? No How many weeks ago was the last case reported? N/A																																																							
 EDUCATION		 PROTECTION																																																							
Majority of the school age children have access to a functioning school: Yes Is the school functional (brick walls, windows, doors, writing board): Yes Number of school age children attending school: 210 Walking time to the nearest education facility: 16 - 30 minutes		Is there security provider/mechanism that ensure safety of persons at the location? Yes Is there a mechanism for referral for GBV survivors? Yes Is there a support mechanism for psychosocial needs of the population? Yes Does the women's, men, girls and boys know where to seek for help in cases of violation: Yes Main reasons survivors could not find help? There is no need																																																							
 MOBILITY		 COMMUNITY ENGAGEMENT																																																							
Are the majority of the population living on this site? Yes Province of Origin: Sofala District of Origin: Buzi Post of Origin: Estaquinha Locality of Origin: Estaquinha		Top 3 ways population communicates with humanitarian partners: Radio programme in-calls, Call centre /hotline Top 3 ways humanitarian partners communicates with population: Radio, Call centre /hotline Literacy level of majority of households: Neither read or write Does majority of family members have legal documentation? No																																																							
Displacement Tracking Matrix - International Organization for Migration - November 2019																																																									

 DTM <small>IOI DISPLACEMENT TRACKING MATRIX</small>		Brigodo		 INGC <small>Instituto Nacional de Gestao de Calamidades</small>		MOZAMBIQUE CYCLONE IDAI																			
Survey Date: 2019-11-08				Site Location: -17.648463 , 37.244589		Published on: 28-Nov-19																			
<div> <div> <div>Site Classification: Resettlement Site</div> <div>Site type: Open</div> <div>Site Opening Date: 2013-03-23</div> <div>Province: Zambezia</div> <div>District: Namacurra</div> <div>Post: Macuze</div> <div>Locality: Macusse</div> </div> <div>  <p>58% Male 42% Female</p> <p><small>*The demographic have been obtained by using the demographic calculation method</small></p> </div> <div> <table border="1"> <thead> <tr> <th>Age Range</th> <th>% Male</th> <th>% Female</th> </tr> </thead> <tbody> <tr> <td>< 1</td> <td>7%</td> <td>10%</td> </tr> <tr> <td>1 - 5</td> <td>2%</td> <td>5%</td> </tr> <tr> <td>6 - 17</td> <td>11%</td> <td>23%</td> </tr> <tr> <td>18 - 59</td> <td>11%</td> <td>18%</td> </tr> <tr> <td>60 +</td> <td>11%</td> <td>3%</td> </tr> </tbody> </table> </div> </div>								Age Range	% Male	% Female	< 1	7%	10%	1 - 5	2%	5%	6 - 17	11%	23%	18 - 59	11%	18%	60 +	11%	3%
Age Range	% Male	% Female																							
< 1	7%	10%																							
1 - 5	2%	5%																							
6 - 17	11%	23%																							
18 - 59	11%	18%																							
60 +	11%	3%																							
<div> <div> <div>Is there a Site Management Committee at the site?</div> <div>Yes</div> </div> <div> <div>Is there a Site Management Agency at the site?</div> <div>Yes</div> </div> <div> <div>Status</div> <div>Open</div> </div> <div> <div>Are the majority of the population living on site?</div> <div>Yes</div> </div> <div> <div>Is the site physically accessible?</div> <div>Yes</div> </div> <div> <div>Is there any possibility to become inaccessible in event of disaster?</div> <div>No</div> </div> <div> <div>Is the site safe and secure?</div> <div>Yes</div> </div> </div>																									
Households		138		Individuals		262																			
<small>The information included in this report was collected from 06/11/2019 to 13/11/2019.</small> <small>To access DTM Mozambique products: Click here</small>																									
 NEED		 VULNERABILITIES		 LAND TENURE																					
First need: Food Second need: Water Third need: Shelter		Pregnant women: Breastfeeding mothers: Mental/Physical disability: Chronic diseases:		1 Elderly without care givers: 0 0 Single female head of household: 0 1 Single male headed of household: 0 0 Elderly head of household: 0		Number of Household renting land in place of origin: 0 Number of Household owning land in place of origin: 138																			
 SHELTER				 WASH																					
Top one NFI need not accessible to IDPs: Top two NFI need not accessible to IDPs: Top three NFI need not accessible to IDPs: Number of Household living outdoors: Number of Household living in emergency shelter: Number of Household living in permanent shelter:		Items for sleeping (mats, blankets,...) Cooking items (pots/pans) Hygiene products (for personal hygiene) 0 0 138		Main source of drinking water: Hand pumps Main problem with water: None Average daily water consumption per person: Unknown Average wait time for water: No wait Number of functional latrines at site: 262 Is there functional bathing space at site? Yes Is there hand washing stations with water and soap close to latrines/bathing space? Yes How clean you think the site is in terms of waste? 2. Clean Do people live in areas where open defecation is frequently visible? No																					
 FOOD SECURITY				 HEALTH																					
Do most people have access to functioning market? Yes Why people don't have access to market? N/A Have people received food from a distribution at site? Yes When was the latest food distribution at this site? More than three weeks Do most people have access to farming lands? Yes How far is the farming lands? 1-2 hrs				Availability of healthcare services on site: No If yes, which type? N/A Number of functioning healthcare facilities: N/A Do people have access to healthcare services: Do not know/No answer Time to reach the nearest health facility: N/A Why people don't have access to healthcare? Do not know/No answer Is medicines available for majority of the population: Yes During their pregnancy, are most women seeing a health professional? Yes Do populations with HIV know where to go to seek treatment and care? Yes Do people know where to go to seek Tuberculosis treatment and care? Yes Has cholera been reported at this site since the cyclone? No How many weeks ago was the last case reported? N/A																					
 MOBILITY				 PROTECTION																					
Are the majority of the population living on this site? Yes Province of Origin: Zambezia District of Origin: Namacurra Post of Origin: Macuze Locality of Origin: Mbaua				Is there security provider/mechanism that ensure safety of persons at the location? No Is there a mechanism for referral for GBV survivors? Yes Is there a support mechanism for psychosocial needs of the population? No Does the women's, men, girls and boys know where to seek for help in cases of violation? Yes Main reasons survivors could not find help? Lack of existing services																					
 COMMUNITY ENGAGEMENT																									
Top 3 ways population communicates with humanitarian partners: Call centre /hotline Top 3 ways humanitarian partners communicates with population: Religious Leader or group Call centre /hotline Literacy level of majority of households: Read and write moderately Does majority of family members have legal documentation? Yes																									



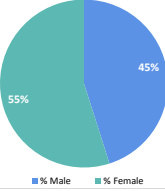











 DTM <small>IOI DISPLACEMENT TRACKING MATRIX</small>		Chibue Mateo		 INGC <small>Instituto Nacional de Gestao de Calamidades</small>		MOZAMBIQUE CYCLONE IDAI																			
Survey Date: 2019-11-07				Site Location: -19.959 , 33.489		Published on: 28-Nov-19																			
<div> <div> <div>Site Classification: Resettlement Site</div> <div>Site type: Open</div> <div>Site Opening Date: 2019-05-10</div> <div>Province: Manica</div> <div>District: Sussundenga</div> <div>Post: Dombe</div> <div>Locality: Bunga</div> </div> <div>  <p>60% Male, 40% Female</p> <p><small>*The demographic have been obtained by using the demographic calculation method</small></p> </div> <div> <table border="1"> <thead> <tr> <th>Age Range</th> <th>% Male</th> <th>% Female</th> </tr> </thead> <tbody> <tr> <td>< 1</td> <td>0%</td> <td>3%</td> </tr> <tr> <td>1 - 5</td> <td>4%</td> <td>4%</td> </tr> <tr> <td>6 - 17</td> <td>13%</td> <td>15%</td> </tr> <tr> <td>18 - 59</td> <td>21%</td> <td>32%</td> </tr> <tr> <td>60 +</td> <td>2%</td> <td>5%</td> </tr> </tbody> </table> </div> </div>								Age Range	% Male	% Female	< 1	0%	3%	1 - 5	4%	4%	6 - 17	13%	15%	18 - 59	21%	32%	60 +	2%	5%
Age Range	% Male	% Female																							
< 1	0%	3%																							
1 - 5	4%	4%																							
6 - 17	13%	15%																							
18 - 59	21%	32%																							
60 +	2%	5%																							
		Site Information		<table border="1"> <tr> <td>Is there a Site Management Committee at the site?</td> <td>Yes</td> </tr> <tr> <td>Is there a Site Management Agency at the site?</td> <td>Yes</td> </tr> <tr> <td>Status</td> <td>Open</td> </tr> <tr> <td>Are the majority of the population living on site?</td> <td>Yes</td> </tr> <tr> <td>Is the site physically accessible?</td> <td>Limited access (only by boat)</td> </tr> <tr> <td>Is there any possibility to become inaccessible in event of disaster?</td> <td>yes</td> </tr> <tr> <td>Is the site safe and secure?</td> <td>Yes</td> </tr> </table>				Is there a Site Management Committee at the site?	Yes	Is there a Site Management Agency at the site?	Yes	Status	Open	Are the majority of the population living on site?	Yes	Is the site physically accessible?	Limited access (only by boat)	Is there any possibility to become inaccessible in event of disaster?	yes	Is the site safe and secure?	Yes				
Is there a Site Management Committee at the site?	Yes																								
Is there a Site Management Agency at the site?	Yes																								
Status	Open																								
Are the majority of the population living on site?	Yes																								
Is the site physically accessible?	Limited access (only by boat)																								
Is there any possibility to become inaccessible in event of disaster?	yes																								
Is the site safe and secure?	Yes																								
Households 98		Individuals 542																							
<small>The information included in this report was collected from 06/11/2019 to 13/11/2019.</small> <small>To access DTM Mozambique products: Click here</small>																									
 NEED		 VULNERABILITIES		 LAND TENURE																					
First need: Water Second need: Education Third need: Food		Pregnant women: 29 Breastfeeding mothers: 34 Mental/Physical disability: 5 Chronic diseases: 0		Elderly without care givers: 0 Single female head of household: 12 Single male headed of household: 6 Elderly head of household: 5		Number of Household renting land in place of origin: 0 Number of Household owning land in place of origin: 98																			
 SHELTER				 WASH																					
Top one NFI need not accessible to IDPs: Top two NFI need not accessible to IDPs: Top three NFI need not accessible to IDPs: Number of Household living outdoors: Number of Household living in emergency shelter: Number of Household living in permanent shelter:		Shoes and clothes Mosquito nets Hygiene products (for personal hygiene)		Main source of drinking water: Lagoons and waterways Main problem with water: Smell Average daily water consumption per person: 5 - 10 ltr Average wait time for water: No wait Number of functional latrines at site: 98 Is there functional bathing space at site? Yes Is there hand washing stations with water and soap close to latrines/bathing space? Yes How clean you think the site is in terms of waste? 3. More or less clean Do people live in areas where open defecation is frequently visible? No																					
 FOOD SECURITY				 HEALTH																					
Do most people have access to functioning market? No Why people don't have access to market? Other Have people received food from a distribution at site? Yes When was the latest food distribution at this site? Last two weeks Do most people have access to farming lands? Yes How far is the farming lands? <1 hr				Availability of healthcare services on site: No If yes, which type? N/A Number of functioning healthcare facilities: N/A Do people have access to healthcare services: There is no healthcare facility Time to reach the nearest health facility: N/A Why people don't have access to healthcare? There is no healthcare facility Is medicines available for majority of the population: No During their pregnancy, are most women seeing a health professional? Do not know/No answer Do populations with HIV know where to go to seek treatment and care? Unknown Do people know where to go to seek Tuberculosis treatment and care? Unknown Has cholera been reported at this site since the cyclone? No How many weeks ago was the last case reported? N/A																					
 EDUCATION				 PROTECTION																					
Majority of the school age children have access to a functioning school: Yes Is the school functional (brick walls, windows, doors, writing board): No Number of school age children attending school: 78 Walking time to the nearest education facility: Less than 15 minutes				Is there security provider/mechanism that ensure safety of persons at the location? Yes Is there a mechanism for referral for GBV survivors? No Is there a support mechanism for psychosocial needs of the population? No Does the women's, men, girls and boys know where to seek for help in cases of violation? Yes Main reasons survivors could not find help? Lack of existing services; Shame on reporting the situation																					
 MOBILITY																									
Are the majority of the population living on this site? Yes Province of Origin: Manica District of Origin: Sussundenga Post of Origin: Dombe Locality of Origin: Mabaia																									
 COMMUNITY ENGAGEMENT																									
Top 3 ways population communicates with humanitarian partners: Staff from humanitarian agencies, Community leader or group, Local government office Top 3 ways humanitarian partners communicates with population: Staff from humanitarian agencies, Community leader or group, Local government office Literacy level of majority of households: Neither read or write Does majority of family members have legal documentation? No																									



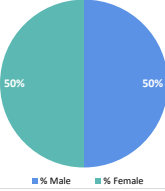













 DTM <small>IOI DISPLACEMENT TRACKING MATRIX</small>		Chibue		 INGC <small>Instituto Nacional de Gestao de Calamidades</small>		MOZAMBIQUE CYCLONE IDAI																			
Survey Date: 2019-11-07				Site Location: -19.965 , 33.54		Published on: 28-Nov-19																			
<div> <div> <div>Site Classification: Resettlement Site</div> <div>Site type: Open</div> <div>Site Opening Date: 2019-03-18</div> <div>Province: Manica</div> <div>District: Sussundenga</div> <div>Post: Dombe</div> <div>Locality: Bunga</div> </div> <div>  <p>49% Male, 51% Female</p> <p><small>*The demographic have been obtained by using the demographic calculation method</small></p> </div> <div> <table border="1"> <thead> <tr> <th>Age Range</th> <th>% Male</th> <th>% Female</th> </tr> </thead> <tbody> <tr> <td>< 1</td> <td>0%</td> <td>1%</td> </tr> <tr> <td>1 - 5</td> <td>3%</td> <td>3%</td> </tr> <tr> <td>6 - 17</td> <td>17%</td> <td>12%</td> </tr> <tr> <td>18 - 59</td> <td>29%</td> <td>24%</td> </tr> <tr> <td>60 +</td> <td>1%</td> <td>9%</td> </tr> </tbody> </table> </div> </div>								Age Range	% Male	% Female	< 1	0%	1%	1 - 5	3%	3%	6 - 17	17%	12%	18 - 59	29%	24%	60 +	1%	9%
Age Range	% Male	% Female																							
< 1	0%	1%																							
1 - 5	3%	3%																							
6 - 17	17%	12%																							
18 - 59	29%	24%																							
60 +	1%	9%																							
<div> <div> <div>Is there a Site Management Committee at the site?</div> <div>Yes</div> </div> <div> <div>Is there a Site Management Agency at the site?</div> <div>Yes</div> </div> <div> <div>Status</div> <div>Open</div> </div> <div> <div>Are the majority of the population living on site?</div> <div>Yes</div> </div> <div> <div>Is the site physically accessible?</div> <div>Limited access (only by boat)</div> </div> <div> <div>Is there any possibility to become inaccessible in event of disaster?</div> <div>yes</div> </div> <div> <div>Is the site safe and secure?</div> <div>Yes</div> </div> </div>																									
Households 152		Individuals 1,512																							
<small>The information included in this report was collected from 06/11/2019 to 13/11/2019.</small> <small>To access DTM Mozambique products: Click here</small>																									
 NEED		 VULNERABILITIES		 LAND TENURE																					
First need: Water Second need: Food Third need: Healthcare		Pregnant women: 15 Breastfeeding mothers: 45 Mental/Physical disability: 4 Chronic diseases: 0		Elderly without care givers: 8 Single female head of household: 25 Single male headed of household: 9 Elderly head of household: 9		Number of Household renting land in place of origin: 0 Number of Household owning land in place of origin: 152																			
 SHELTER		 WASH																							
Top one NFI need not accessible to IDPs: Shoes and clothes Top two NFI need not accessible to IDPs: Mosquito nets Top three NFI need not accessible to IDPs: Soap/detergent for washing clothes Number of Household living outdoors: 0 Number of Household living in emergency shelter: 152 Number of Household living in permanent shelter: 0		Main source of drinking water: Lagoons and waterways Main problem with water: Smell Average daily water consumption per person: 5 - 10 ltr Average wait time for water: No wait Number of functional latrines at site: 152 Is there functional bathing space at site? Yes Is there hand washing stations with water and soap close to latrines/bathing space? Yes How clean you think the site is in terms of waste? 3. More or less clean																							
 FOOD SECURITY		 HEALTH																							
Do most people have access to functioning market? No Why people don't have access to market? Other Have people received food from a distribution at site? Yes When was the latest food distribution at this site? Last two weeks Do most people have access to farming lands? Yes How far is the farming lands? <1 hr		Availability of healthcare services on site: No If yes, which type? N/A Number of functioning healthcare facilities: N/A Do people have access to healthcare services: There is no healthcare facility Time to reach the nearest health facility: N/A Why people don't have access to healthcare? There is no healthcare facility Is medicines available for majority of the population: No During their pregnancy, are most women seeing a health professional? Do not know/No answer Do populations with HIV know where to go to seek treatment and care? Unknown Do people know where to go to seek Tuberculosis treatment and care? Unknown Has cholera been reported at this site since the cyclone? No How many weeks ago was the last case reported? N/A																							
 EDUCATION		 PROTECTION																							
Majority of the school age children have access to a functioning school: Yes Is the school functional (brick walls, windows, doors, writing board): Yes Number of school age children attending school: 137 Walking time to the nearest education facility: 16 - 30 minutes		Is there security provider/mechanism that ensure safety of persons at the location? Yes Is there a mechanism for referral for GBV survivors? No Is there a support mechanism for psychosocial needs of the population? No Does the women's, men, girls and boys know where to seek for help in cases of violation? Yes Main reasons survivors could not find help? Lack of existing services; Shame on reporting the situation; Fear of retaliation from the violator																							
 MOBILITY		 COMMUNITY ENGAGEMENT																							
Are the majority of the population living on this site? Yes Province of Origin: Manica District of Origin: Sussundenga Post of Origin: Dombe Locality of Origin: Mabaia		Top 3 ways population communicates with humanitarian partners: Staff from humanitarian agencies, Community leader or group, Local government office Top 3 ways humanitarian partners communicates with population: Staff from humanitarian agencies, Community leader or group, Local government office Literacy level of majority of households: Neither read or write Does majority of family members have legal documentation? No																							
Displacement Tracking Matrix - International Organization for Migration - November 2019																									



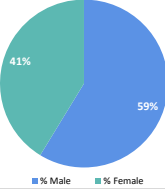
 DTM <small>IOI DISPLACEMENT TRACKING MATRIX</small>		Chicuaxa		 INGC <small>Instituto Nacional de Gestao de Calamidades</small>		MOZAMBIQUE CYCLONE IDAI																			
Survey Date: 2019-11-07				Site Location: -19.885188 , 34.043823		Published on: 28-Nov-19																			
<div> <div> <div>Site Classification: Resettlement Site</div> <div>Site type: Open</div> <div>Site Opening Date: 2019-05-25</div> <div>Province: Sofala</div> <div>District: Chibabava</div> <div>Post: Goonda</div> <div>Locality: Hamamha</div> </div> <div>  <p>58% Male, 42% Female</p> <p><small>*The demographic have been obtained by using the demographic calculation method</small></p> </div> <div> <table border="1"> <thead> <tr> <th>Age Range</th> <th>% Male</th> <th>% Female</th> </tr> </thead> <tbody> <tr> <td>< 1</td> <td>1%</td> <td>1%</td> </tr> <tr> <td>1 - 5</td> <td>3%</td> <td>10%</td> </tr> <tr> <td>6 - 17</td> <td>22%</td> <td>21%</td> </tr> <tr> <td>18 - 59</td> <td>8%</td> <td>18%</td> </tr> <tr> <td>60 +</td> <td>7%</td> <td>8%</td> </tr> </tbody> </table> </div> </div>								Age Range	% Male	% Female	< 1	1%	1%	1 - 5	3%	10%	6 - 17	22%	21%	18 - 59	8%	18%	60 +	7%	8%
Age Range	% Male	% Female																							
< 1	1%	1%																							
1 - 5	3%	10%																							
6 - 17	22%	21%																							
18 - 59	8%	18%																							
60 +	7%	8%																							
		Site Information		Is there a Site Management Committee at the site? Yes		Is there a Site Management Agency at the site? No																			
				Status: Open		Are the majority of the population living on site? Yes																			
				Is the site physically accessible? Yes		Is there any possibility to become inaccessible in event of disaster? Yes																			
				Is the site safe and secure? Yes																					
Households 554		Individuals 2,786																							
<small>The information included in this report was collected from 06/11/2019 to 13/11/2019.</small> <small>To access DTM Mozambique products: Click here</small>																									
 NEED		 VULNERABILITIES		 LAND TENURE																					
First need: Water Second need: Healthcare Third need: Education		Pregnant women: 21 Breastfeeding mothers: 64 Mental/Physical disability: 23 Chronic diseases: 40		Elderly without care givers: 10 Single female head of household: 36 Single male headed of household: 10 Elderly head of household: 7		Number of Household renting land in place of origin: 0 Number of Household owning land in place of origin: 554																			
 SHELTER				 WASH																					
Top one NFI need not accessible to IDPs: Closed containers to transport and /or store water Top two NFI need not accessible to IDPs: Mosquito nets Top three NFI need not accessible to IDPs: Items for sleeping (mats, blankets,...)				Main source of drinking water: Other Main problem with water: Solid/Dirt Average daily water consumption per person: > 15 ltr Average wait time for water: Between 31 and 60 minutes																					
Number of Household living outdoors: 0 Number of Household living in emergency shelter: 332 Number of Household living in permanent shelter: 222				Number of functional latrines at site: 0 Is there functional bathing space at site? No Is there hand washing stations with water and soap close to latrines/bathing space? None How clean you think the site is in terms of waste? 2. Clean																					
 FOOD SECURITY				 HEALTH																					
Do most people have access to functioning market? No Why people don't have access to market? Market is not accessible No money to Have people received food from a distribution at site? Yes When was the latest food distribution at this site? Last week Do most people have access to farming lands? Yes How far is the farming lands? <1 hr				Availability of healthcare services on site: Yes If yes, which type? Mobile brigade Number of functioning healthcare facilities: 1 Do people have access to healthcare services: N/A Time to reach the nearest health facility: 31 - 60 minutes Why people don't have access to healthcare? N/A Is medicines available for majority of the population: Yes During their pregnancy, are most women seeing a health professional? Yes Do populations with HIV know where to go to seek treatment and care? Yes Do people know where to go to seek Tuberculosis treatment and care? Yes Has cholera been reported at this site since the cyclone? No How many weeks ago was the last case reported? N/A																					
 EDUCATION				 PROTECTION																					
Majority of the school age children have access to a functioning school: Yes Is the school functional (brick walls, windows, doors, writing board): Yes Number of school age children attending school: 499 Walking time to the nearest education facility: Less than 15 minutes				Is there security provider/mechanism that ensure safety of persons at the location? Yes Is there a mechanism for referral for GBV survivors? Yes Is there a support mechanism for psychosocial needs of the population? No																					
 MOBILITY				Does the women's, men, girls and boys know where to seek for help in cases of violation? Yes Main reasons survivors could not find help? Lack of confidence on the existing services; Shame on reporting the situation; Fear of retaliation from the violator																					
 COMMUNITY ENGAGEMENT																									
Top 3 ways population communicates with humanitarian partners: Religious Leader or group, Community leader or group, Local government office Top 3 ways humanitarian partners communicates with population: Religious Leader or group, Community leader or group, Local government office Literacy level of majority of households: Neither read or write Does majority of family members have legal documentation? No																									
Displacement Tracking Matrix - International Organization for Migration - November 2019																									



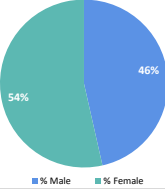
 DTM <small>IOI DISPLACEMENT TRACKING MATRIX</small>		Chingemidji		 INGC <small>Instituto Nacional de Gestao de Calamidades</small>		MOZAMBIQUE CYCLONE IDAI																																																				
Survey Date: 2019-11-08				Site Location: -19.959 , 34.339		Published on: 28-Nov-19																																																				
<div> <div> Site Information </div> <div> <table border="1"> <tr> <td>Site Classification:</td> <td>Resettlement Site</td> <td rowspan="6">  </td> <td>Age Range</td> <td>% Male</td> <td>% Female</td> <td>Is there a Site Management Committee at the site?</td> <td>No</td> </tr> <tr> <td>Site type:</td> <td>Open</td> <td>< 1</td> <td>1%</td> <td>3%</td> <td>Is there a Site Management Agency at the site?</td> <td>Yes</td> </tr> <tr> <td>Site Opening Date:</td> <td>2019-11-08</td> <td>1 - 5</td> <td>4%</td> <td>6%</td> <td>Status</td> <td>Open</td> </tr> <tr> <td>Province:</td> <td>Sofala</td> <td>6 - 17</td> <td>20%</td> <td>18%</td> <td>Are the majority of the population living on site?</td> <td>Yes</td> </tr> <tr> <td>District:</td> <td>Buzi</td> <td>18 - 59</td> <td>16%</td> <td>23%</td> <td>Is the site physically accessible?</td> <td>Yes</td> </tr> <tr> <td>Post:</td> <td>Buzi</td> <td>60 +</td> <td>3%</td> <td>4%</td> <td>Is there any possibility to become inaccessible in event of disaster?</td> <td>No</td> </tr> <tr> <td>Locality:</td> <td>Bandua</td> <td colspan="4"></td> <td>Is the site safe and secure?</td> <td>Yes</td> </tr> </table> </div> </div>								Site Classification:	Resettlement Site		Age Range	% Male	% Female	Is there a Site Management Committee at the site?	No	Site type:	Open	< 1	1%	3%	Is there a Site Management Agency at the site?	Yes	Site Opening Date:	2019-11-08	1 - 5	4%	6%	Status	Open	Province:	Sofala	6 - 17	20%	18%	Are the majority of the population living on site?	Yes	District:	Buzi	18 - 59	16%	23%	Is the site physically accessible?	Yes	Post:	Buzi	60 +	3%	4%	Is there any possibility to become inaccessible in event of disaster?	No	Locality:	Bandua					Is the site safe and secure?	Yes
Site Classification:	Resettlement Site		Age Range	% Male	% Female	Is there a Site Management Committee at the site?	No																																																			
Site type:	Open		< 1	1%	3%	Is there a Site Management Agency at the site?	Yes																																																			
Site Opening Date:	2019-11-08		1 - 5	4%	6%	Status	Open																																																			
Province:	Sofala		6 - 17	20%	18%	Are the majority of the population living on site?	Yes																																																			
District:	Buzi		18 - 59	16%	23%	Is the site physically accessible?	Yes																																																			
Post:	Buzi		60 +	3%	4%	Is there any possibility to become inaccessible in event of disaster?	No																																																			
Locality:	Bandua					Is the site safe and secure?	Yes																																																			
<p><i>*The demographic have been obtained by using the demographic calculation method</i></p>																																																										
Households 480		Individuals 2,410																																																								
<small>The information included in this report was collected from 06/11/2019 to 13/11/2019.</small> <small>To access DTM Mozambique products: Click here</small>																																																										
 NEED		 VULNERABILITIES		 LAND TENURE																																																						
First need: Food Second need: Water Third need: Shelter		Pregnant women: 26 Breastfeeding mothers: 72 Mental/Physical disability: 8 Chronic diseases: 86		Elderly without care givers: 0 Single female head of household: 173 Single male headed of household: 7 Elderly head of household: 100		Number of Household renting land in place of origin: 0 Number of Household owning land in place of origin: 480																																																				
 SHELTER				 WASH																																																						
Top one NFI need not accessible to IDPs: Closed containers to transport and /or store water Top two NFI need not accessible to IDPs: Mosquito nets Top three NFI need not accessible to IDPs: Cooking stoves Number of Household living outdoors: 0 Number of Household living in emergency shelter: 360 Number of Household living in permanent shelter: 120				Main source of drinking water: Tanks Main problem with water: None Average daily water consumption per person: 5 - 10 ltr Average wait time for water: Less than 15 minutes Number of functional latrines at site: 480 Is there functional bathing space at site? Yes Is there hand washing stations with water and soap close to latrines/bathing space? Yes, but without soap How clean you think the site is in terms of waste? 3. More or less clean																																																						
 FOOD SECURITY				 HEALTH																																																						
Do most people have access to functioning market? Yes Why people don't have access to market? N/A Have people received food from a distribution at site? Yes When was the latest food distribution at this site? Last week Do most people have access to farming lands? Yes How far is the farming lands? <1 hr				Availability of healthcare services on site: Yes If yes, which type? On site clinic Number of functioning healthcare facilities: 1 Do people have access to healthcare services: N/A Time to reach the nearest health facility: Less than 15 minutes Why people don't have access to healthcare? N/A Is medicines available for majority of the population: Yes During their pregnancy, are most women seeing a health professional? Yes Do populations with HIV know where to go to seek treatment and care? Yes Do people know where to go to seek Tuberculosis treatment and care? Yes Has cholera been reported at this site since the cyclone? No How many weeks ago was the last case reported? N/A																																																						
 EDUCATION				 PROTECTION																																																						
Majority of the school age children have access to a functioning school: Yes Is the school functional (brick walls, windows, doors, writing board): No Number of school age children attending school: 480 Walking time to the nearest education facility: 31 - 60 minutes				Is there security provider/mechanism that ensure safety of persons at the location? Yes Is there a mechanism for referral for GBV survivors? Yes Is there a support mechanism for psychosocial needs of the population? Yes																																																						
 MOBILITY				Does the women's, men, girls and boys know where to seek for help in cases of violation? Yes																																																						
Are the majority of the population living on this site? Yes Province of Origin: Sofala District of Origin: Buzi Post of Origin: Buzi Locality of Origin: Bandua				Main reasons survivors could not find help? There is no need																																																						
 COMMUNITY ENGAGEMENT																																																										
Top 3 ways population communicates with humanitarian partners: Radio programme in-calls, Community leader or group, Suggestion box Top 3 ways humanitarian partners communicates with population: Radio Religious, Leader or group, Community leader or group Literacy level of majority of households: Neither read or write Does majority of family members have legal documentation? No																																																										

DTM IOM DISPLACEMENT TRACKING MATRIX		Chiruca		INGC Instituto Nacional de Gestao de Calamidades		MOZAMBIQUE CYCLONE IDAI	
Survey Date:	N/A	Site Location:				-19.999 , 33.316	
Site Information							
Site Classification:	Resettlement Site (Planned)		Age Range	% Male	% Female	Is there a Site Management Committee at the site?	Yes
Site type:	Open		< 1	2%	3%	Is there a Site Management Agency at the site?	Yes
Site Opening Date:	2019-03-16		1 - 5	7%	10%	Status	Open
Province:	Manica		6 - 17	16%	17%	Are the majority of the population living on site?	No
District:	Sussundenga		18 - 59	20%	22%	Is the site physically accessible?	Yes
Post:	Dombe		60 +	2%	2%	Is there any possibility to become inaccessible in event of disaster?	Yes
Locality:	Muoco	*The demographic have been obtained by using the demographic calculation method				Is the site safe and secure?	Yes
Households		30		Individuals		133	
The information included in this report was collected from 06/11/2019 to 13/11/2019. To access DTM Mozambique products: Click here							
NEED		VULNERABILITIES		LAND TENURE			
First need:	Food	Pregnant women:	0	Elderly without care givers:	1	Number of Household renting land in place of origin:	0
Second need:	Water	Breastfeeding mothers:	0	Single female head of household:	0	Number of Household owning land in place of origin:	30
Third need:	Shelter	Mental/Physical disability:	1	Single male headed of household:	1		
		Chronic diseases:	0	Elderly head of household:	1		
SHELTER		WASH					
Top one NFI need not accessible to IDPs:	Mosquito nets	Main source of drinking water:		Hand pumps			
Top two NFI need not accessible to IDPs:	Cooking items (pots/pans)	Main problem with water:		None			
Top three NFI need not accessible to IDPs:	Soap/detergent for washing clothes	Average daily water consumption per person:		Unknown			
Number of Household living outdoors:	0	Average wait time for water:		Between 16 and 30 mintes			
Number of Household living in emergency shelter:	30	Number of functional latrines at site:		2			
Number of Household living in permanent shelter:	0	Is there functional bathing space at site?		Yes			
		Is there hand washing stations with water and soap close to latrines/bathing space?		None			
		How clean you think the site is in terms of waste?		3. More or less clean			
FOOD SECURITY		HEALTH					
Do most people have access to functioning market?	No	Availability of healthcare services on site:		No			
Why people don't have access to market?	Other	If yes, which type?		N/A			
Have people received food from a distribution at site?	Yes	Number of functioning healthcare facilities:		N/A			
When was the latest food distribution at this site?	Last two weeks	Do people have access to healthcare services:		There is no healthcare facility			
Do most people have access to farming lands?	Yes	Time to reach the nearest health facility:		N/A			
How far is the farming lands?	1-2 hrs	Why people don't have access to healthcare?		There is no healthcare facility			
EDUCATION		Is medicines available for majority of the population:		No			
Majority of the school age children have access to a functioning school	Yes	During their pregnancy, are most women seeing a health professional?		No			
Is the school functional (brick walls, windows, doors, writing board)	No	Do populations with HIV know where to go to seek treatment and care?		No			
Number of school age children attending school:	21	Do people know where to go to seek Tuberculosis treatment and care?		Unknown			
Walking time to the nearest education facility:	More than 60 minutes	Has cholera been reported at this site since the cyclone?		No			
MOBILITY		How many weeks ago was the last case reported?		N/A			
Are the majority of the population living on this site?	No	PROTECTION					
Province of Origin:	Manica	Is there security provider/mechanism that ensure safety of persons at the location?		Yes			
District of Origin:	Sussundenga	Is there a mechanism for referral for GBV survivors?		No			
Post of Origin:	Dombe	Is there a support mechanism for psychosocial needs of the population?		No			
Locality of Origin:	Muoco	Does the women's, men, girls and boys know where to seek for help in cases of violation		No			
COMMUNITY ENGAGEMENT		Main reasons survivors could not find help?		Shame on reporting the situation			
Top 3 ways population communicates with humanitarian partners:	Staff from humanitarian agencies, Community leader or group, Local government office						
Top 3 ways humanitarian partners communicates with population:	Staff from humanitarian agencies, Community leader or group, Local government office						
Literacy level of majority of households	Neither read or write						
Does majority of family members have legal documentation?	No						
Displacement Tracking Matrix - International Organization for Migration - November 2019							



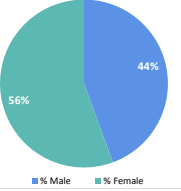











 DTM <small>IOI DISPLACEMENT TRACKING MATRIX</small>		Diguidua		 INGC <small>Instituto Nacional de Gestao de Calamidades</small>		MOZAMBIQUE CYCLONE IDAI																			
Survey Date: 2019-11-07				Site Location: -17.5018 36.8242		Published on: 28-Nov-19																			
<div> <div> <div>Site Classification: Resettlement Site</div> <div>Site type: Open</div> <div>Site Opening Date: 2019-05-03</div> <div>Province: Zambezia</div> <div>District: Nicoadala</div> <div>Post: Nicoadala</div> <div>Locality: Nicoadala</div> </div> <div>  <p>55% Male 45% Female</p> <p><small>*The demographic have been obtained by using the demographic calculation method</small></p> </div> <div> <table border="1"> <thead> <tr> <th>Age Range</th> <th>% Male</th> <th>% Female</th> </tr> </thead> <tbody> <tr> <td>< 1</td> <td>1%</td> <td>1%</td> </tr> <tr> <td>1 - 5</td> <td>6%</td> <td>4%</td> </tr> <tr> <td>6 - 17</td> <td>19%</td> <td>30%</td> </tr> <tr> <td>18 - 59</td> <td>19%</td> <td>21%</td> </tr> <tr> <td>60 +</td> <td>0%</td> <td>0%</td> </tr> </tbody> </table> </div> </div>								Age Range	% Male	% Female	< 1	1%	1%	1 - 5	6%	4%	6 - 17	19%	30%	18 - 59	19%	21%	60 +	0%	0%
Age Range	% Male	% Female																							
< 1	1%	1%																							
1 - 5	6%	4%																							
6 - 17	19%	30%																							
18 - 59	19%	21%																							
60 +	0%	0%																							
		Site Information		Is there a Site Management Committee at the site? Yes		Is there a Site Management Agency at the site? Yes																			
				Status Open		Are the majority of the population living on site? Yes																			
				Is the site physically accessible? Yes		Is there any possibility to become inaccessible in event of disaster? No																			
				Is the site safe and secure? Yes																					
Households 196		Individuals 712																							
<small>The information included in this report was collected from 06/11/2019 to 13/11/2019.</small> <small>To access DTM Mozambique products: Click here</small>																									
 NEED		 VULNERABILITIES		 LAND TENURE																					
First need: Food Second need: Shelter Third need: Household Items (NFI)		Pregnant women: 0 Breastfeeding mothers: 0 Mental/Physical disability: 5 Chronic diseases: 20		Elderly without care givers: 0 Single female head of household: 49 Single male headed of household: 0 Elderly head of household: 5		Number of Household renting land in place of origin: 0 Number of Household owning land in place of origin: 196																			
 SHELTER				 WASH																					
Top one NFI need not accessible to IDPs: Top two NFI need not accessible to IDPs: Top three NFI need not accessible to IDPs: Number of Household living outdoors: Number of Household living in emergency shelter: Number of Household living in permanent shelter:		Mosquito nets Cooking items (pots/pans) Roads 0 96 100		Main source of drinking water: Main problem with water: Average daily water consumption per person: Average wait time for water: Number of functional latrines at site: Is there functional bathing space at site? Is there hand washing stations with water and soap close to latrines/bathing space? How clean you think the site is in terms of waste?		Hand pumps None Unknown No wait 196 Yes Yes 2. Clean																			
 FOOD SECURITY				 HEALTH																					
Do most people have access to functioning market? Why people don't have access to market? Have people received food from a distribution at site? When was the latest food distribution at this site? Do most people have access to farming lands? How far is the farming lands?		Yes N/A No Yes 2-3 hrs		Availability of healthcare services on site: If yes, which type? Number of functioning healthcare facilities: Do people have access to healthcare services: Time to reach the nearest health facility: Why people don't have access to healthcare? Is medicines available for majority of the population: During their pregnancy, are most women seeing a health professional? Do populations with HIV know where to go to seek treatment and care? Do people know where to go to seek Tuberculosis treatment and care? Has cholera been reported at this site since the cyclone? How many weeks ago was the last case reported?		Yes Mobile clinic 1 N/A 31 - 60 minutes N/A Yes Yes Yes No N/A																			
 EDUCATION				 PROTECTION																					
Majority of the school age children have access to a functioning school Is the school functional (brick walls, windows, doors, writing board) Number of school age children attending school: Walking time to the nearest education facility:		Yes No 198 Less than 15 minutes		Is there security provider/mechanism that ensure safety of persons at the location? Is there a mechanism for referral for GBV survivors? Is there a support mechanism for psychosocial needs of the population? Does the women's, men, girls and boys know where to seek for help in cases of violation Main reasons survivors could not find help?		Yes N/A Yes Yes Yes Yes Fear of retaliation from the violator																			
 MOBILITY																									
Are the majority of the population living on this site? Province of Origin: District of Origin: Post of Origin: Locality of Origin:		Yes Zambezia Nicoadala Nicoadala Nicoadala																							
 COMMUNITY ENGAGEMENT																									
Top 3 ways population communicates with humanitarian partners: Top 3 ways humanitarian partners communicates with population: Literacy level of majority of households: Does majority of family members have legal documentation?		Radio programme in-calls, Community leader or group, Community volunteer/mobilizers Community leader or group, Community volunteer/mobilizers Neither read or write Yes																							

 DTM <small>IOI DISPLACEMENT TRACKING MATRIX</small>		Estaquinha sede		 INGC <small>Instituto Nacional de Gestao de Calamidades</small>		MOZAMBIQUE CYCLONE IDAI																																																			
Survey Date: 2019-11-07				Site Location: -19.982 , 34.157		Published on: 28-Nov-19																																																			
<div> <div> Site Information </div> <div> <table border="1"> <tr> <td>Site Classification:</td> <td>Resettlement Site</td> <td rowspan="6">  </td> <td>Age Range</td> <td>% Male</td> <td>% Female</td> <td>Is there a Site Management Committee at the site?</td> <td>Yes</td> </tr> <tr> <td>Site type:</td> <td>Open</td> <td>< 1</td> <td>7%</td> <td>11%</td> <td>Is there a Site Management Agency at the site?</td> <td>Yes</td> </tr> <tr> <td>Site Opening Date:</td> <td>2019-05-22</td> <td>1 - 5</td> <td>18%</td> <td>7%</td> <td>Status</td> <td>Open</td> </tr> <tr> <td>Province:</td> <td>Sofala</td> <td>6 - 17</td> <td>14%</td> <td>4%</td> <td>Are the majority of the population living on site?</td> <td>Yes</td> </tr> <tr> <td>District:</td> <td>Buzi</td> <td>18 - 59</td> <td>4%</td> <td>11%</td> <td>Is the site physically accessible?</td> <td>Yes</td> </tr> <tr> <td>Post:</td> <td>Estaquinha</td> <td>60 +</td> <td>7%</td> <td>18%</td> <td>Is there any possibility to become inaccessible in event of disaster?</td> <td>No</td> </tr> <tr> <td>Locality:</td> <td>Estaquinha</td> <td colspan="3"></td> <td>Is the site safe and secure?</td> <td>Yes</td> </tr> </table> </div> </div>								Site Classification:	Resettlement Site		Age Range	% Male	% Female	Is there a Site Management Committee at the site?	Yes	Site type:	Open	< 1	7%	11%	Is there a Site Management Agency at the site?	Yes	Site Opening Date:	2019-05-22	1 - 5	18%	7%	Status	Open	Province:	Sofala	6 - 17	14%	4%	Are the majority of the population living on site?	Yes	District:	Buzi	18 - 59	4%	11%	Is the site physically accessible?	Yes	Post:	Estaquinha	60 +	7%	18%	Is there any possibility to become inaccessible in event of disaster?	No	Locality:	Estaquinha				Is the site safe and secure?	Yes
Site Classification:	Resettlement Site		Age Range	% Male	% Female	Is there a Site Management Committee at the site?	Yes																																																		
Site type:	Open		< 1	7%	11%	Is there a Site Management Agency at the site?	Yes																																																		
Site Opening Date:	2019-05-22		1 - 5	18%	7%	Status	Open																																																		
Province:	Sofala		6 - 17	14%	4%	Are the majority of the population living on site?	Yes																																																		
District:	Buzi		18 - 59	4%	11%	Is the site physically accessible?	Yes																																																		
Post:	Estaquinha		60 +	7%	18%	Is there any possibility to become inaccessible in event of disaster?	No																																																		
Locality:	Estaquinha				Is the site safe and secure?	Yes																																																			
<p><i>*The demographic have been obtained by using the demographic calculation method</i></p>																																																									
Households 299		Individuals 1,492																																																							
<p>The information included in this report was collected from 06/11/2019 to 13/11/2019. To access DTM Mozambique products: Click here</p>																																																									
 NEED		 VULNERABILITIES		 LAND TENURE																																																					
First need: Food Second need: Water Third need: Healthcare		Pregnant women: 13 Breastfeeding mothers: 66 Mental/Physical disability: 25 Chronic diseases: 41		Elderly without care givers: 0 Single female head of household: 66 Single male headed of household: 67 Elderly head of household: 0		Number of Household renting land in place of origin: 0 Number of Household owning land in place of origin: 299																																																			
 SHELTER				 WASH																																																					
Top one NFI need not accessible to IDPs: Closed containers to transport and /or store water Top two NFI need not accessible to IDPs: Hygiene products (for personal hygiene) Top three NFI need not accessible to IDPs: Soap/detergent for washing clothes Number of Household living outdoors: 0 Number of Household living in emergency shelter: 299 Number of Household living in permanent shelter: 0				Main source of drinking water: Open well Main problem with water: Flavour/Taste Average daily water consumption per person: 5 - 10 ltr Average wait time for water: Between 16 and 30 mintes Number of functional latrines at site: 56 Is there functional bathing space at site? Yes Is there hand washing stations with water and soap close to latrines/bathing space? Yes, but without water How clean you think the site is in terms of waste? 1. Very clean Do people live in areas where open defecation is frequently visible? No																																																					
 FOOD SECURITY				 HEALTH																																																					
Do most people have access to functioning market? Yes Why people don't have access to market? N/A Have people received food from a distribution at site? Yes When was the latest food distribution at this site? Last week Do most people have access to farming lands? Yes How far is the farming lands? 1-2 hrs				Availability of healthcare services on site: No If yes, which type? N/A Number of functioning healthcare facilities: N/A Do people have access to healthcare services: Do not know/No answer Time to reach the nearest health facility: N/A Why people don't have access to healthcare? Do not know/No answer Is medicines available for majority of the population: Yes During their pregnancy, are most women seeing a health professional? Yes Do populations with HIV know where to go to seek treatment and care? Yes Do people know where to go to seek Tuberculosis treatment and care? Yes Has cholera been reported at this site since the cyclone? No How many weeks ago was the last case reported? N/A																																																					
 EDUCATION				 PROTECTION																																																					
Majority of the school age children have access to a functioning school: Yes Is the school functional (brick walls, windows, doors, writing board): Yes Number of school age children attending school: 299 Walking time to the nearest education facility: 16 - 30 minutes				Is there security provider/mechanism that ensure safety of persons at the location? Yes Is there a mechanism for referral for GBV survivors? Yes Is there a support mechanism for psychosocial needs of the population? Yes Does the women's, men, girls and boys know where to seek for help in cases of violation? Yes Main reasons survivors could not find help? There is no need																																																					
 MOBILITY																																																									
Are the majority of the population living on this site? Yes Province of Origin: Sofala District of Origin: Buzi Post of Origin: Estaquinha Locality of Origin: Estaquinha																																																									
 COMMUNITY ENGAGEMENT																																																									
Top 3 ways population communicates with humanitarian partners: Radio programme in-calls, Community leader or group Top 3 ways humanitarian partners communicates with population: Radio, Religious Leader or group, Community leader or group Literacy level of majority of households: Neither read or write Does majority of family members have legal documentation? Yes																																																									

 DTM <small>IOI DISPLACEMENT TRACKING MATRIX</small>		Geromi		 INGC <small>Instituto Nacional de Gestao de Calamidades</small>		MOZAMBIQUE CYCLONE IDAI																			
Survey Date: 2019-11-07				Site Location: -19.873088 , 33.889818		Published on: 28-Nov-19																			
<div> <div> <div>Site Classification: Resettlement Site</div> <div>Site type: Open</div> <div>Site Opening Date: 2019-05-13</div> <div>Province: Sofala</div> <div>District: Chibabava</div> <div>Post: Goonda</div> <div>Locality: Hamamha</div> </div> <div>  <p>41% Male, 59% Female</p> <p><small>*The demographic have been obtained by using the demographic calculation method</small></p> </div> <div> <table border="1"> <thead> <tr> <th>Age Range</th> <th>% Male</th> <th>% Female</th> </tr> </thead> <tbody> <tr> <td>< 1</td> <td>2%</td> <td>0%</td> </tr> <tr> <td>1 - 5</td> <td>4%</td> <td>5%</td> </tr> <tr> <td>6 - 17</td> <td>28%</td> <td>17%</td> </tr> <tr> <td>18 - 59</td> <td>22%</td> <td>17%</td> </tr> <tr> <td>60 +</td> <td>4%</td> <td>2%</td> </tr> </tbody> </table> </div> <div> <div>Is there a Site Management Committee at the site?</div> Yes <div>Is there a Site Management Agency at the site?</div> No <div>Status</div> Open <div>Are the majority of the population living on site?</div> Yes <div>Is the site physically accessible?</div> Yes <div>Is there any possibility to become inaccessible in event of disaster?</div> Yes <div>Is the site safe and secure?</div> Yes </div> </div>								Age Range	% Male	% Female	< 1	2%	0%	1 - 5	4%	5%	6 - 17	28%	17%	18 - 59	22%	17%	60 +	4%	2%
Age Range	% Male	% Female																							
< 1	2%	0%																							
1 - 5	4%	5%																							
6 - 17	28%	17%																							
18 - 59	22%	17%																							
60 +	4%	2%																							



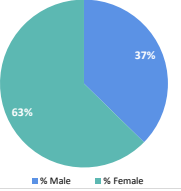











 DTM <small>IOI DISPLACEMENT TRACKING MATRIX</small>		Gogodane		 INGC <small>Instituto Nacional de Gestao de Calamidades</small>		MOZAMBIQUE CYCLONE IDAI																			
Survey Date: 2019-11-07				Site Location: -17.477605 , 37.005752		Published on: 28-Nov-19																			
<div> <div> <div>Site Classification: Resettlement Site</div> <div>Site type: Open</div> <div>Site Opening Date: 2019-03-03</div> <div>Province: Zambezia</div> <div>District: Namacurra</div> <div>Post: Namacurra</div> <div>Locality: Namacurra</div> </div> <div>  <p>54% Male 46% Female</p> <p><small>*The demographic have been obtained by using the demographic calculation method</small></p> </div> <div> <table border="1"> <thead> <tr> <th>Age Range</th> <th>% Male</th> <th>% Female</th> </tr> </thead> <tbody> <tr> <td>< 1</td> <td>5%</td> <td>9%</td> </tr> <tr> <td>1 - 5</td> <td>6%</td> <td>9%</td> </tr> <tr> <td>6 - 17</td> <td>12%</td> <td>12%</td> </tr> <tr> <td>18 - 59</td> <td>13%</td> <td>19%</td> </tr> <tr> <td>60 +</td> <td>11%</td> <td>6%</td> </tr> </tbody> </table> </div> <div> <div>Is there a Site Management Committee at the site?</div> <div>Yes</div> </div> <div> <div>Is there a Site Management Agency at the site?</div> <div>Unknown</div> </div> <div> <div>Status</div> <div>Open</div> </div> <div> <div>Are the majority of the population living on site?</div> <div>Yes</div> </div> <div> <div>Is the site physically accessible?</div> <div>Yes</div> </div> <div> <div>Is there any possibility to become inaccessible in event of disaster?</div> <div>No</div> </div> <div> <div>Is the site safe and secure?</div> <div>Yes</div> </div> </div>								Age Range	% Male	% Female	< 1	5%	9%	1 - 5	6%	9%	6 - 17	12%	12%	18 - 59	13%	19%	60 +	11%	6%
Age Range	% Male	% Female																							
< 1	5%	9%																							
1 - 5	6%	9%																							
6 - 17	12%	12%																							
18 - 59	13%	19%																							
60 +	11%	6%																							



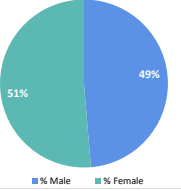
DTM IOM DISPLACEMENT TRACKING MATRIX		Grudja (4 de Outubro_Nhabziconja)		INGC Instituto Nacional de Gestao de Calamidades		MOZAMBIQUE CYCLONE IDAI																			
Survey Date: N/A		Site Location: -19.775 , 33.934		Published on: 28-Nov-19																					
Site Classification: Resettlement Site (Planned) Site type: Open Site Opening Date: 2019-05-06 Province: Sofala District: Buzi Post: Buzi Locality: Grudja				Site Information <table border="1"> <thead> <tr> <th>Age Range</th> <th>% Male</th> <th>% Female</th> </tr> </thead> <tbody> <tr> <td>< 1</td> <td>2%</td> <td>3%</td> </tr> <tr> <td>1 - 5</td> <td>7%</td> <td>9%</td> </tr> <tr> <td>6 - 17</td> <td>16%</td> <td>16%</td> </tr> <tr> <td>18 - 59</td> <td>19%</td> <td>22%</td> </tr> <tr> <td>60 +</td> <td>2%</td> <td>3%</td> </tr> </tbody> </table>		Age Range	% Male	% Female	< 1	2%	3%	1 - 5	7%	9%	6 - 17	16%	16%	18 - 59	19%	22%	60 +	2%	3%	Is there a Site Management Committee at the site? No Is there a Site Management Agency at the site? Yes Status: Open Are the majority of the population living on site? No Is the site physically accessible? Yes Is there any possibility to become inaccessible in event of disaster? Yes Is the site safe and secure? Yes	
Age Range	% Male	% Female																							
< 1	2%	3%																							
1 - 5	7%	9%																							
6 - 17	16%	16%																							
18 - 59	19%	22%																							
60 +	2%	3%																							
<i>*The demographic have been obtained by using the demographic calculation method</i>																									
Households 1,480		Individuals 7,400		Click here																					
The information included in this report was collected from 06/11/2019 to 13/11/2019.																									
NEED		VULNERABILITIES		LAND TENURE																					
First need: Food Second need: Water Third need: Shelter		Pregnant women: 0 Breastfeeding mothers: 0 Mental/Physical disability: 0 Chronic diseases: 0		Elderly without care givers: 0 Single female head of household: 0 Single male headed of household: 0 Elderly head of household: 0 Number of Household renting land in place of origin: 0 Number of Household owning land in place of origin: 1480																					
SHELTER		WASH																							
Top one NFI need not accessible to IDPs: Closed containers to transport and /or store water Top two NFI need not accessible to IDPs: Items for sleeping (mats, blankets,...) Top three NFI need not accessible to IDPs: Cooking items (pots/pans) Number of Household living outdoors: 0 Number of Household living in emergency shelter: 1480 Number of Household living in permanent shelter: 0		Main source of drinking water: Small water system Main problem with water: None Average daily water consumption per person: Unknown Average wait time for water: No wait Number of functional latrines at site: 3 Is there functional bathing space at site? Yes Is there hand washing stations with water and soap close to latrines/bathing space? Yes How clean you think the site is in terms of waste? 4. Dirty Do people live in areas where open defecation is frequently visible? No																							
FOOD SECURITY		HEALTH																							
Do most people have access to functioning market? Yes Why people don't have access to market? N/A Have people received food from a distribution at site? No When was the latest food distribution at this site? Do most people have access to farming lands? No How far is the farming lands? N/A		Availability of healthcare services on site: No If yes, which type? N/A Number of functioning healthcare facilities: N/A Do people have access to healthcare services: Do not know/No answer Time to reach the nearest health facility: N/A Why people don't have access to healthcare? Do not know/No answer Is medicines available for majority of the population: No During their pregnancy, are most women seeing a health professional? No Do populations with HIV know where to go to seek treatment and care? No Do people know where to go to seek Tuberculosis treatment and care? No Has cholera been reported at this site since the cyclone? No How many weeks ago was the last case reported? N/A																							
EDUCATION		PROTECTION																							
Majority of the school age children have access to a functioning school: No Is the school functional (brick walls, windows, doors, writing board): Unknown Number of school age children attending school: N/A Walking time to the nearest education facility: N/A		Is there security provider/mechanism that ensure safety of persons at the location? No Is there a mechanism for referral for GBV survivors? No Is there a support mechanism for psychosocial needs of the population? No Does the women's, men, girls and boys know where to seek for help in cases of violation: No Main reasons survivors could not find help? There is no need																							
MOBILITY																									
Are the majority of the population living on this site? No Province of Origin: Sofala District of Origin: Buzi Post of Origin: Buzi Locality of Origin: Grudja																									
COMMUNITY ENGAGEMENT																									
Top 3 ways population communicates with humanitarian partners: None Top 3 ways humanitarian partners communicates with population: None Literacy level of majority of households: Neither read or write Does majority of family members have legal documentation? Unknown																									



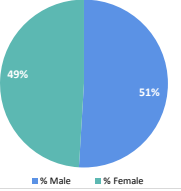











 DTM <small>IOI DISPLACEMENT TRACKING MATRIX</small>		Gudza		 INGC <small>Instituto Nacional de Gestao de Calamidades</small>		MOZAMBIQUE CYCLONE IDAI																																															
Survey Date: 2019-11-06				Site Location: -20.039 , 33.335		Published on: 28-Nov-19																																															
<div> <div> Site Information </div> <div> <table border="1"> <tr> <td>Site Classification:</td> <td>Resettlement Site</td> </tr> <tr> <td>Site type:</td> <td>Open</td> </tr> <tr> <td>Site Opening Date:</td> <td>2019-03-17</td> </tr> <tr> <td>Province:</td> <td>Manica</td> </tr> <tr> <td>District:</td> <td>Sussundenga</td> </tr> <tr> <td>Post:</td> <td>Dombe</td> </tr> <tr> <td>Locality:</td> <td>Bunga</td> </tr> </table> </div> <div>  </div> <div> <table border="1"> <tr> <th>Age Range</th> <th>% Male</th> <th>% Female</th> </tr> <tr> <td>< 1</td> <td>3%</td> <td>5%</td> </tr> <tr> <td>1 - 5</td> <td>8%</td> <td>15%</td> </tr> <tr> <td>6 - 17</td> <td>15%</td> <td>17%</td> </tr> <tr> <td>18 - 59</td> <td>17%</td> <td>17%</td> </tr> <tr> <td>60 +</td> <td>3%</td> <td>2%</td> </tr> </table> </div> <div> <table border="1"> <tr> <td>Is there a Site Management Committee at the site?</td> <td>Yes</td> </tr> <tr> <td>Is there a Site Management Agency at the site?</td> <td>Yes</td> </tr> <tr> <td>Status</td> <td>Open</td> </tr> <tr> <td>Are the majority of the population living on site?</td> <td>Yes</td> </tr> <tr> <td>Is the site physically accessible?</td> <td>Limited access (only by boat)</td> </tr> <tr> <td>Is there any possibility to become inaccessible in event of disaster?</td> <td>Yes</td> </tr> <tr> <td>Is the site safe and secure?</td> <td>Yes</td> </tr> </table> </div> </div>								Site Classification:	Resettlement Site	Site type:	Open	Site Opening Date:	2019-03-17	Province:	Manica	District:	Sussundenga	Post:	Dombe	Locality:	Bunga	Age Range	% Male	% Female	< 1	3%	5%	1 - 5	8%	15%	6 - 17	15%	17%	18 - 59	17%	17%	60 +	3%	2%	Is there a Site Management Committee at the site?	Yes	Is there a Site Management Agency at the site?	Yes	Status	Open	Are the majority of the population living on site?	Yes	Is the site physically accessible?	Limited access (only by boat)	Is there any possibility to become inaccessible in event of disaster?	Yes	Is the site safe and secure?	Yes
Site Classification:	Resettlement Site																																																				
Site type:	Open																																																				
Site Opening Date:	2019-03-17																																																				
Province:	Manica																																																				
District:	Sussundenga																																																				
Post:	Dombe																																																				
Locality:	Bunga																																																				
Age Range	% Male	% Female																																																			
< 1	3%	5%																																																			
1 - 5	8%	15%																																																			
6 - 17	15%	17%																																																			
18 - 59	17%	17%																																																			
60 +	3%	2%																																																			
Is there a Site Management Committee at the site?	Yes																																																				
Is there a Site Management Agency at the site?	Yes																																																				
Status	Open																																																				
Are the majority of the population living on site?	Yes																																																				
Is the site physically accessible?	Limited access (only by boat)																																																				
Is there any possibility to become inaccessible in event of disaster?	Yes																																																				
Is the site safe and secure?	Yes																																																				
Households 144		Individuals 867																																																			
<small>The information included in this report was collected from 06/11/2019 to 13/11/2019.</small> <small>To access DTM Mozambique products: Click here</small>																																																					
 NEED		 VULNERABILITIES		 LAND TENURE																																																	
First need: Food Second need: Water Third need: Healthcare		Pregnant women: 0 Breastfeeding mothers: 0 Mental/Physical disability: 0 Chronic diseases: 0		Elderly without care givers: 0 Single female head of household: 0 Single male headed of household: 0 Elderly head of household: 0		Number of Household renting land in place of origin: 0 Number of Household owning land in place of origin: 144																																															
 SHELTER				 WASH																																																	
Top one NFI need not accessible to IDPs: Top two NFI need not accessible to IDPs: Top three NFI need not accessible to IDPs: Number of Household living outdoors: Number of Household living in emergency shelter: Number of Household living in permanent shelter:		Shoes and clothes Cooking items (pots/pans) Agricultural inputs 0 144 0		Main source of drinking water: Main problem with water: Average daily water consumption per person: Average wait time for water: Number of functional latrines at site: Is there functional bathing space at site? Is there hand washing stations with water and soap close to latrines/bathing space? How clean you think the site is in terms of waste?		Hand pumps None Unknown No wait 40 Yes None 2. Clean																																															
 FOOD SECURITY				 HEALTH																																																	
Do most people have access to functioning market? Why people don't have access to market? Have people received food from a distribution at site? When was the latest food distribution at this site? Do most people have access to farming lands? How far is the farming lands?		No Other Yes Last two weeks Yes 1-2 hrs		Availability of healthcare services on site: If yes, which type? Number of functioning healthcare facilities: Do people have access to healthcare services: Time to reach the nearest health facility: Why people don't have access to healthcare? Is medicines available for majority of the population: During their pregnancy, are most women seeing a health professional? Do populations with HIV know where to go to seek treatment and care? Do people know where to go to seek Tuberculosis treatment and care? Has cholera been reported at this site since the cyclone? How many weeks ago was the last case reported?		No N/A N/A There is no healthcare facility N/A There is no healthcare facility No Do not know/No answer Unknown Unknown No N/A																																															
 EDUCATION				 PROTECTION																																																	
Majority of the school age children have access to a functioning school Is the school functional (brick walls, windows, doors, writing board) Number of school age children attending school: Walking time to the nearest education facility:		Yes No 122 Less than 15 minutes		Is there security provider/mechanism that ensure safety of persons at the location? Is there a mechanism for referral for GBV survivors? Is there a support mechanism for psychosocial needs of the population?		Yes No No																																															
 MOBILITY																																																					
Are the majority of the population living on this site? Province of Origin: District of Origin: Post of Origin: Locality of Origin:		Yes Manica Sussundenga Dombe Bunga																																																			
 COMMUNITY ENGAGEMENT																																																					
Top 3 ways population communicates with humanitarian partners: Top 3 ways humanitarian partners communicate with population: Literacy level of majority of households: Does majority of family members have legal documentation?		Religious Leader or group, Community leader or group, Local government office Religious Leader or group, Community leader or group, Local government office Neither read or write No		Does the women's, men, girls and boys know where to seek for help in cases of violation Main reasons survivors could not find help?		Yes Lack of existing services; Shame on reporting the situation; Fear of retaliation from the violator																																															



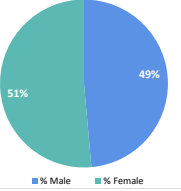
DTM IOM DISPLACEMENT TRACKING MATRIX		Inhajou 2019		INGC Instituto Nacional de Gestao de Calamidades		MOZAMBIQUE CYCLONE IDAI	
Survey Date: 2019-11-07		Site Location: -19.962 , 34.299		Published on: 28-Nov-19			
<div> <div>Site Information</div> <div> <div> <div>Site Classification: Resettlement Site</div> <div>Site type: Open</div> <div>Site Opening Date: 2019-05-22</div> <div>Province: Sofala</div> <div>District: Buzi</div> <div>Post: Estaquinha</div> <div>Locality: Estaquinha</div> </div> <div> <div> <div>Age Range</div> <div>< 1</div> <div>1 - 5</div> <div>6 - 17</div> <div>18 - 59</div> <div>60 +</div> </div> <div> <div>% Male</div> <div>4%</div> <div>3%</div> <div>17%</div> <div>13%</div> <div>3%</div> </div> <div> <div>% Female</div> <div>3%</div> <div>11%</div> <div>18%</div> <div>25%</div> <div>1%</div> </div> </div> <div> <div>Is there a Site Management Committee at the site?</div> <div>Yes</div> </div> <div> <div>Is there a Site Management Agency at the site?</div> <div>Yes</div> </div> <div> <div>Status</div> <div>Open</div> </div> <div> <div>Are the majority of the population living on site?</div> <div>Yes</div> </div> <div> <div>Is the site physically accessible?</div> <div>Yes</div> </div> <div> <div>Is there any possibility to become inaccessible in event of disaster?</div> <div>No</div> </div> <div> <div>Is the site safe and secure?</div> <div>Yes</div> </div> </div> </div>							

DTM IDM DISPLACEMENT TRACKING MATRIX		Javera		INGC Instituto Nacional de Gestao de Calamidades		MOZAMBIQUE CYCLONE IDAI	
Survey Date: N/A		Site Location: -20.02 / 33.332		Published on: 28-Nov-19			
Site Information							
Site Classification: Resettlement Site (Planned)		Age Range	% Male	% Female	Is there a Site Management Committee at the site?	Yes	
Site type: Open		< 1	2%	3%	Is there a Site Management Agency at the site?	Yes	
Site Opening Date: 2019-03-28		1 - 5	7%	10%	Status	Open	
Province: Manica		6 - 17	16%	16%	Are the majority of the population living on site?	Yes	
District: Sussundenga		18 - 59	19%	22%	Is the site physically accessible?	Yes	
Post: Dombe		60 +	2%	3%	Is there any possibility to become inaccessible in event of disaster?	Yes	
Locality: Javera	*The demographic have been obtained by using the demographic calculation method				Is the site safe and secure?	Yes	
Households 30		Individuals 134					
The information included in this report was collected from 06/11/2019 to 13/11/2019. To access DTM Mozambique products: Click here							
NEED		VULNERABILITIES		LAND TENURE			
First need: Water	Pregnant women: 0	Elderly without care givers: 0	Number of Household renting land in place of origin: 0				
Second need: Shelter	Breastfeeding mothers: 0	Single female head of household: 0	Number of Household owning land in place of origin: 30				
Third need: Food	Mental/Physical disability: 0	Single male headed of household: 0					
	Chronic diseases: 0	Elderly head of household: 0					
SHELTER		WASH					
Top one NFI need not accessible to IDPs:	Closed containers to transport and /or store water	Main source of drinking water:	None				
Top two NFI need not accessible to IDPs:	Mosquito nets	Main problem with water:	None				
Top three NFI need not accessible to IDPs:	Hygiene products (for personal hygiene)	Average daily water consumption per person:	Unknown				
Number of Household living outdoors:	0	Average wait time for water:	No wait				
Number of Household living in emergency shelter:	30	Number of functional latrines at site:	0				
Number of Household living in permanent shelter:	0	Is there functional bathing space at site?	No				
		Is there hand washing stations with water and soap close to latrines/bathing space?	None				
		How clean you think the site is in terms of waste?	2. Clean				
		Do people live in areas where open defecation is frequently visible?	Unknown				
FOOD SECURITY		HEALTH					
Do most people have access to functioning market?	No	Availability of healthcare services on site:	No				
Why people don't have access to market?	Other	If yes, which type?	N/A				
Have people received food from a distribution at site?	No	Number of functioning healthcare facilities:	N/A				
When was the latest food distribution at this site?		Do people have access to healthcare services:	There is no healthcare facility				
Do most people have access to farming lands?	Yes	Time to reach the nearest health facility:	N/A				
How far is the farming lands?	<1 hr	Why people don't have access to healthcare?	There is no healthcare facility				
		Is medicines available for majority of the population:	No				
		During their pregnancy, are most women seeing a health professional?	Do not know/No answer				
		Do populations with HIV know where to go to seek treatment and care?	Unknown				
		Do people know where to go to seek Tuberculosis treatment and care?	Unknown				
		Has cholera been reported at this site since the cyclone?	No				
		How many weeks ago was the last case reported?	N/A				
EDUCATION		PROTECTION					
Majority of the school age children have access to a functioning school	Yes	Is there security provider/mechanism that ensure safety of persons at the location?	Yes				
Is the school functional (brick walls, windows, doors, writing board)	Yes	Is there a mechanism for referral for GBV survivors?	No				
Number of school age children attending school:	21	Is there a support mechanism for psychosocial needs of the population?	No				
Walking time to the nearest education facility:	Less than 15 minutes	Does the women's, men, girls and boys know where to seek for help in cases of violation	No				
		Main reasons survivors could not find help?	Lack of existing services; Shame on reporting the situation; Fear of retaliation from the violator				
MOBILITY							
Are the majority of the population living on this site?	Yes						
Province of Origin:	Manica						
District of Origin:	Sussundenga						
Post of Origin:	Dombe						
Locality of Origin:	Muoco						
COMMUNITY ENGAGEMENT							
Top 3 ways population communicates with humanitarian partners:	Staff from humanitarian agencies, Community leader or group, Local government office						
Top 3 ways humanitarian partners communicates with population:	Staff from humanitarian agencies, Community leader or group, Local government office						
Literacy level of majority of households	Neither read or write						
Does majority of family members have legal documentation?	No						
Displacement Tracking Matrix - International Organization for Migration - November 2019							



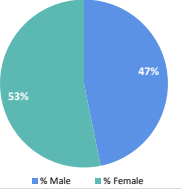











 DTM <small>IOI DISPLACEMENT TRACKING MATRIX</small>		Landinho		 INGC <small>Instituto Nacional de Gestao de Calamidades</small>		MOZAMBIQUE CYCLONE IDAI																																			
Survey Date: 2019-11-07				Site Location: -17.285767 , 37.518433		Published on: 28-Nov-19																																			
<div> <div> <div>Site Classification: Resettlement Site</div> <div>Site type: Open</div> <div>Site Opening Date: 2015-03-22</div> <div>Province: Zambezia</div> <div>District: Maganja Da Costa</div> <div>Post: Maganja</div> <div>Locality: Bala</div> </div> <div>  <p>63% Male, 37% Female</p> <p><small>*The demographic have been obtained by using the demographic calculation method</small></p> </div> <div> <table border="1"> <thead> <tr> <th>Age Range</th> <th>% Male</th> <th>% Female</th> </tr> </thead> <tbody> <tr> <td>< 1</td> <td>4%</td> <td>1%</td> </tr> <tr> <td>1 - 5</td> <td>2%</td> <td>6%</td> </tr> <tr> <td>6 - 17</td> <td>5%</td> <td>17%</td> </tr> <tr> <td>18 - 59</td> <td>25%</td> <td>36%</td> </tr> <tr> <td>60 +</td> <td>1%</td> <td>2%</td> </tr> </tbody> </table> </div> <div> <table border="1"> <thead> <tr> <th colspan="2">Site Information</th> </tr> </thead> <tbody> <tr> <td>Is there a Site Management Committee at the site?</td> <td>Unknown</td> </tr> <tr> <td>Is there a Site Management Agency at the site?</td> <td>Yes</td> </tr> <tr> <td>Status</td> <td>Open</td> </tr> <tr> <td>Are the majority of the population living on site?</td> <td>Yes</td> </tr> <tr> <td>Is the site physically accessible?</td> <td>Yes</td> </tr> <tr> <td>Is there any possibility to become inaccessible in event of disaster?</td> <td>No</td> </tr> <tr> <td>Is the site safe and secure?</td> <td>Yes</td> </tr> </tbody> </table> </div> </div>								Age Range	% Male	% Female	< 1	4%	1%	1 - 5	2%	6%	6 - 17	5%	17%	18 - 59	25%	36%	60 +	1%	2%	Site Information		Is there a Site Management Committee at the site?	Unknown	Is there a Site Management Agency at the site?	Yes	Status	Open	Are the majority of the population living on site?	Yes	Is the site physically accessible?	Yes	Is there any possibility to become inaccessible in event of disaster?	No	Is the site safe and secure?	Yes
Age Range	% Male	% Female																																							
< 1	4%	1%																																							
1 - 5	2%	6%																																							
6 - 17	5%	17%																																							
18 - 59	25%	36%																																							
60 +	1%	2%																																							
Site Information																																									
Is there a Site Management Committee at the site?	Unknown																																								
Is there a Site Management Agency at the site?	Yes																																								
Status	Open																																								
Are the majority of the population living on site?	Yes																																								
Is the site physically accessible?	Yes																																								
Is there any possibility to become inaccessible in event of disaster?	No																																								
Is the site safe and secure?	Yes																																								
Households 500		Individuals 1,873																																							
<small>The information included in this report was collected from 06/11/2019 to 13/11/2019.</small> <small>To access DTM Mozambique products: Click here</small>																																									
 NEED		 VULNERABILITIES		 LAND TENURE																																					
First need: Food Second need: Household Items (NFI) Third need: Shelter		Pregnant women: 5 Breastfeeding mothers: 22 Mental/Physical disability: 3 Chronic diseases: 1		Elderly without care givers: 0 Single female head of household: 12 Single male headed of household: 7 Elderly head of household: 0		Number of Household renting land in place of origin: 5 Number of Household owning land in place of origin: 495																																			
 SHELTER				 WASH																																					
Top one NFI need not accessible to IDPs: Top two NFI need not accessible to IDPs: Top three NFI need not accessible to IDPs: Number of Household living outdoors: Number of Household living in emergency shelter: Number of Household living in permanent shelter:		Shoes and clothes Items for sleeping (mats, blankets,...) Hygiene products (for personal hygiene)		Main source of drinking water: Hand pumps Main problem with water: Long waiting time (queues) Average daily water consumption per person: > 15 ltr Average wait time for water: Between 16 and 30 mintes Number of functional latrines at site: 1843 Is there functional bathing space at site? Yes Is there hand washing stations with water and soap close to latrines/bathing space? Yes How clean you think the site is in terms of waste? 2. Clean Do people live in areas where open defecation is frequently visible? No																																					
 FOOD SECURITY				 HEALTH																																					
Do most people have access to functioning market? Yes Why people don't have access to market? N/A Have people received food from a distribution at site? Yes When was the latest food distribution at this site? More than three weeks Do most people have access to farming lands? Yes How far is the farming lands? 1-2 hrs				Availability of healthcare services on site: Yes If yes, which type? Mobile brigade Number of functioning healthcare facilities: 1 Do people have access to healthcare services: N/A Time to reach the nearest health facility: 16 - 30 minutes Why people don't have access to healthcare? N/A Is medicines available for majority of the population: Yes During their pregnancy, are most women seeing a health professional? Yes Do populations with HIV know where to go to seek treatment and care? Yes Do people know where to go to seek Tuberculosis treatment and care? Yes Has cholera been reported at this site since the cyclone? No How many weeks ago was the last case reported? N/A																																					
 EDUCATION				 PROTECTION																																					
Majority of the school age children have access to a functioning school: Yes Is the school functional (brick walls, windows, doors, writing board): Yes Number of school age children attending school: 490 Walking time to the nearest education facility: Less than 15 minutes				Is there security provider/mechanism that ensure safety of persons at the location? Yes Is there a mechanism for referral for GBV survivors? Unknown Is there a support mechanism for psychosocial needs of the population? Yes Does the women's, men, girls and boys know where to seek for help in cases of violation? Yes Main reasons survivors could not find help? Fear of retaliation from the violator																																					
 MOBILITY																																									
Are the majority of the population living on this site? Yes Province of Origin: Zambezia District of Origin: Maganja Da Costa Post of Origin: Maganja Locality of Origin: Vila de Maganja da Costa																																									
 COMMUNITY ENGAGEMENT																																									
Top 3 ways population communicates with humanitarian partners: Top 3 ways humanitarian partners communicates with population: Literacy level of majority of households: Does majority of family members have legal documentation?		Staff from humanitarian agencies, Community leader or group, Community volunteer/mobilizers Radio Staff from humanitarian agencies, Local government office Read and write moderately Yes																																							



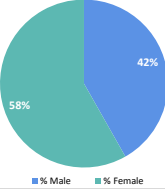
 DTM <small>IOI DISPLACEMENT TRACKING MATRIX</small>		Macarate		 INGC <small>Instituto Nacional de Gestao de Calamidades</small>		MOZAMBIQUE CYCLONE IDAI																			
Survey Date: 2019-11-06				Site Location: -19.838 - 33.9193		Published on: 28-Nov-19																			
<div> <div>Site Information</div> <div> <div> <div>Site Classification: Resettlement Site</div> <div>Site type: Open</div> <div>Site Opening Date: 2019-05-01</div> <div>Province: Sofala</div> <div>District: Chibabava</div> <div>Post: Goonda</div> <div>Locality: Mutindiri</div> </div> <div>  <p>51% Male 49% Female</p> <p><small>*The demographic have been obtained by using the demographic calculation method</small></p> </div> <div> <table border="1"> <thead> <tr> <th>Age Range</th> <th>% Male</th> <th>% Female</th> </tr> </thead> <tbody> <tr> <td>< 1</td> <td>2%</td> <td>1%</td> </tr> <tr> <td>1 - 5</td> <td>10%</td> <td>3%</td> </tr> <tr> <td>6 - 17</td> <td>17%</td> <td>24%</td> </tr> <tr> <td>18 - 59</td> <td>18%</td> <td>22%</td> </tr> <tr> <td>60 +</td> <td>2%</td> <td>1%</td> </tr> </tbody> </table> </div> </div> </div> <div> <div>Is there a Site Management Committee at the site?</div> <div>Yes</div> </div> <div> <div>Is there a Site Management Agency at the site?</div> <div>No</div> </div> <div> <div>Status</div> <div>Open</div> </div> <div> <div>Are the majority of the population living on site?</div> <div>Yes</div> </div> <div> <div>Is the site physically accessible?</div> <div>Yes</div> </div> <div> <div>Is there any possibility to become inaccessible in event of disaster?</div> <div>Yes</div> </div> <div> <div>Is the site safe and secure?</div> <div>Yes</div> </div>								Age Range	% Male	% Female	< 1	2%	1%	1 - 5	10%	3%	6 - 17	17%	24%	18 - 59	18%	22%	60 +	2%	1%
Age Range	% Male	% Female																							
< 1	2%	1%																							
1 - 5	10%	3%																							
6 - 17	17%	24%																							
18 - 59	18%	22%																							
60 +	2%	1%																							



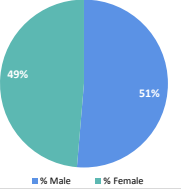
 DTM <small>IOI DISPLACEMENT TRACKING MATRIX</small>		Machacuari		 INGC <small>Instituto Nacional de Gestao de Calamidades</small>		MOZAMBIQUE CYCLONE IDAI																			
Survey Date: 2019-11-06				Site Location: -20.105 , 33.301		Published on: 28-Nov-19																			
<div> <div> <div>Site Classification: Resettlement Site</div> <div>Site type: Open</div> <div>Site Opening Date: 2019-03-18</div> <div>Province: Manica</div> <div>District: Sussundenga</div> <div>Post: Dombe</div> <div>Locality: Bunga</div> </div> <div>  <p>49% Male 51% Female</p> <p><small>*The demographic have been obtained by using the demographic calculation method</small></p> </div> <div> <table border="1"> <thead> <tr> <th>Age Range</th> <th>% Male</th> <th>% Female</th> </tr> </thead> <tbody> <tr> <td>< 1</td> <td>4%</td> <td>7%</td> </tr> <tr> <td>1 - 5</td> <td>10%</td> <td>10%</td> </tr> <tr> <td>6 - 17</td> <td>10%</td> <td>7%</td> </tr> <tr> <td>18 - 59</td> <td>24%</td> <td>24%</td> </tr> <tr> <td>60 +</td> <td>4%</td> <td>2%</td> </tr> </tbody> </table> </div> </div>								Age Range	% Male	% Female	< 1	4%	7%	1 - 5	10%	10%	6 - 17	10%	7%	18 - 59	24%	24%	60 +	4%	2%
Age Range	% Male	% Female																							
< 1	4%	7%																							
1 - 5	10%	10%																							
6 - 17	10%	7%																							
18 - 59	24%	24%																							
60 +	4%	2%																							
		Site Information		<div> <div>Is there a Site Management Committee at the site?</div> <div>Yes</div> </div> <div> <div>Is there a Site Management Agency at the site?</div> <div>Yes</div> </div> <div> <div>Status</div> <div>Open</div> </div> <div> <div>Are the majority of the population living on site?</div> <div>Yes</div> </div> <div> <div>Is the site physically accessible?</div> <div>Limited access (only by boat)</div> </div> <div> <div>Is there any possibility to become inaccessible in event of disaster?</div> <div>yes</div> </div> <div> <div>Is the site safe and secure?</div> <div>Yes</div> </div>																					
Households		20		Individuals		104																			
<small>The information included in this report was collected from 06/11/2019 to 13/11/2019.</small> <small>To access DTM Mozambique products: Click here</small>																									
 NEED		 VULNERABILITIES		 LAND TENURE																					
First need: Water Second need: Shelter Third need: Agricultural input		Pregnant women: Breastfeeding mothers: Mental/Physical disability: Chronic diseases:		0 Elderly without care givers: 13 Single female head of household: 3 Single male headed of household: 0 Elderly head of household:		0 Number of Household renting land in place of origin: 20 Number of Household owning land in place of origin:																			
 SHELTER				 WASH																					
Top one NFI need not accessible to IDPs: Top two NFI need not accessible to IDPs: Top three NFI need not accessible to IDPs: Number of Household living outdoors: Number of Household living in emergency shelter: Number of Household living in permanent shelter:		Mosquito nets Cooking stoves Soap/detergent for washing clothes 0 20 0		Main source of drinking water: Main problem with water: Average daily water consumption per person: Average wait time for water: Number of functional latrines at site: Is there functional bathing space at site? Is there hand washing stations with water and soap close to latrines/bathing space? How clean you think the site is in terms of waste? Do people live in areas where open defecation is frequently visible?				Hand pumps None > 15 ltr Between 16 and 30 mintes 20 Yes Yes 3. More or less clean No																	
 FOOD SECURITY				 HEALTH																					
Do most people have access to functioning market? Why people don't have access to market? Have people received food from a distribution at site? When was the latest food distribution at this site? Do most people have access to farming lands? How far is the farming lands?		No Other Yes More than three weeks Yes 1-2 hrs		Availability of healthcare services on site: If yes, which type? Number of functioning healthcare facilities: Do people have access to healthcare services: Time to reach the nearest health facility: Why people don't have access to healthcare? Is medicines available for majority of the population: During their pregnancy, are most women seeing a health professional? Do populations with HIV know where to go to seek treatment and care? Do people know where to go to seek Tuberculosis treatment and care? Has cholera been reported at this site since the cyclone? How many weeks ago was the last case reported?				No N/A N/A There is no healthcare facility N/A There is no healthcare facility No Do not know/No answer Unknown Unknown No N/A																	
 EDUCATION				 PROTECTION																					
Majority of the school age children have access to a functioning school Is the school functional (brick walls, windows, doors, writing board) Number of school age children attending school: Walking time to the nearest education facility:		No No N/A N/A		Is there security provider/mechanism that ensure safety of persons at the location? Is there a mechanism for referral for GBV survivors? Is there a support mechanism for psychosocial needs of the population? Does the women's, men, girls and boys know where to seek for help in cases of violation Main reasons survivors could not find help?				Yes No No Yes Lack of existing services; Shame on reporting the situation; Fear of retaliation from the violator																	
 MOBILITY																									
Are the majority of the population living on this site? Province of Origin: District of Origin: Post of Origin: Locality of Origin:		Yes Manica Sussundenga Dombe Bunga																							
 COMMUNITY ENGAGEMENT																									
Top 3 ways population communicates with humanitarian partners: Top 3 ways humanitarian partners communicates with population: Literacy level of majority of households Does majority of family members have legal documentation?		Staff from humanitarian agencies, Community leader or group, Local government office Staff from humanitarian agencies, Community leader or group, Local government office Neither read or write Yes																							



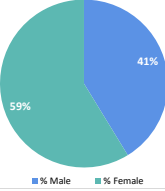













 DTM <small>IOI DISPLACEMENT TRACKING MATRIX</small>		Macocoe		 INGC <small>Instituto Nacional de Gestao de Calamidades</small>		MOZAMBIQUE CYCLONE IDAI																			
Survey Date: 2019-11-06				Site Location: -19.965 , 33.426		Published on: 28-Nov-19																			
<div> <div> Site Information </div> <div> <div> <div> Site Classification: Resettlement Site </div> <div> Site type: Open </div> <div> Site Opening Date: 2019-07-12 </div> <div> Province: Manica </div> <div> District: Sussundenga </div> <div> Post: Dombe </div> <div> Locality: Mabaia </div> </div> <div>  </div> <div> <table border="1"> <thead> <tr> <th>Age Range</th> <th>% Male</th> <th>% Female</th> </tr> </thead> <tbody> <tr> <td>< 1</td> <td>2%</td> <td>4%</td> </tr> <tr> <td>1 - 5</td> <td>7%</td> <td>10%</td> </tr> <tr> <td>6 - 17</td> <td>19%</td> <td>20%</td> </tr> <tr> <td>18 - 59</td> <td>18%</td> <td>18%</td> </tr> <tr> <td>60 +</td> <td>2%</td> <td>0%</td> </tr> </tbody> </table> </div> </div> </div> <div> <div> Is there a Site Management Committee at the site? Yes </div> <div> Is there a Site Management Agency at the site? No </div> <div> Status: Open </div> <div> Are the majority of the population living on site? Yes </div> <div> Is the site physically accessible? Yes </div> <div> Is there any possibility to become inaccessible in event of disaster? No </div> <div> Is the site safe and secure? Yes </div> </div>								Age Range	% Male	% Female	< 1	2%	4%	1 - 5	7%	10%	6 - 17	19%	20%	18 - 59	18%	18%	60 +	2%	0%
Age Range	% Male	% Female																							
< 1	2%	4%																							
1 - 5	7%	10%																							
6 - 17	19%	20%																							
18 - 59	18%	18%																							
60 +	2%	0%																							



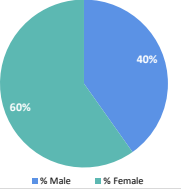













**The demographic have been obtained by using the demographic calculation method*



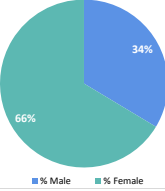











 DTM <small>IOI DISPLACEMENT TRACKING MATRIX</small>		Madibunhana		 INGC <small>Instituto Nacional de Gestao de Calamidades</small>		MOZAMBIQUE CYCLONE IDAI																			
Survey Date: 2019-11-06				Site Location: -19.916 , 33.59		Published on: 28-Nov-19																			
<div> <div> Site Information </div> <div> <table border="1"> <tr> <td>Age Range</td> <td>% Male</td> <td>% Female</td> </tr> <tr> <td>< 1</td> <td>4%</td> <td>4%</td> </tr> <tr> <td>1 - 5</td> <td>0%</td> <td>4%</td> </tr> <tr> <td>6 - 17</td> <td>13%</td> <td>9%</td> </tr> <tr> <td>18 - 59</td> <td>29%</td> <td>35%</td> </tr> <tr> <td>60 +</td> <td>1%</td> <td>0%</td> </tr> </table> </div> <div>  </div> </div>								Age Range	% Male	% Female	< 1	4%	4%	1 - 5	0%	4%	6 - 17	13%	9%	18 - 59	29%	35%	60 +	1%	0%
Age Range	% Male	% Female																							
< 1	4%	4%																							
1 - 5	0%	4%																							
6 - 17	13%	9%																							
18 - 59	29%	35%																							
60 +	1%	0%																							
Site Classification: Resettlement Site				Is there a Site Management Committee at the site?		Yes																			
Site type: Open				Is there a Site Management Agency at the site?		Yes																			
Site Opening Date: 2019-03-16				Status		Open																			
Province: Manica				Are the majority of the population living on site?		Yes																			
District: Sussundenga				Is the site physically accessible?		Yes																			
Post: Dombe				Is there any possibility to become inaccessible in event of disaster?		Yes																			
Locality: Matarara				Is the site safe and secure?		Yes																			
<p><i>*The demographic have been obtained by using the demographic calculation method</i></p>																									
Households		110		Individuals		423																			
<p>The information included in this report was collected from 06/11/2019 to 13/11/2019. To access DTM Mozambique products: Click here</p>																									
 NEED		 VULNERABILITIES		 LAND TENURE																					
First need: Shelter Second need: Plot & Household Item (NFI) Third need: Food		Pregnant women: 0 Breastfeeding mothers: 0 Mental/Physical disability: 0 Chronic diseases: 0		Elderly without care givers: 0 Single female head of household: 0 Single male headed of household: 0 Elderly head of household: 0		Number of Household renting land in place of origin: 0 Number of Household owning land in place of origin: 110																			
 SHELTER				 WASH																					
Top one NFI need not accessible to IDPs: Top two NFI need not accessible to IDPs: Top three NFI need not accessible to IDPs: Number of Household living outdoors: Number of Household living in emergency shelter: Number of Household living in permanent shelter:		Closed containers to transport and /or store water Items for sleeping (mats, blankets,...) Cooking items (pots/pans) 0 110 0		Main source of drinking water: Main problem with water: Average daily water consumption per person: Average wait time for water: Number of functional latrines at site: Is there functional bathing space at site? Is there hand washing stations with water and soap close to latrines/bathing space? How clean you think the site is in terms of waste?		Hand pumps Long waiting time (queues) > 15 ltr Between 16 and 30 mintes 100 Yes Yes, but without soap 2. Clean																			
 FOOD SECURITY				 HEALTH																					
Do most people have access to functioning market? Why people don't have access to market? Have people received food from a distribution at site? When was the latest food distribution at this site? Do most people have access to farming lands? How far is the farming lands?		No Other Yes Last two weeks Yes 2-3 hrs		Availability of healthcare services on site: If yes, which type? Number of functioning healthcare facilities: Do people have access to healthcare services: Time to reach the nearest health facility: Why people don't have access to healthcare? Is medicines available for majority of the population: During their pregnancy, are most women seeing a health professional? Do populations with HIV know where to go to seek treatment and care? Do people know where to go to seek Tuberculosis treatment and care? Has cholera been reported at this site since the cyclone? How many weeks ago was the last case reported?		Yes On site clinic 1 N/A Less than 15 minutes N/A Yes Yes Yes No N/A																			
 EDUCATION				 PROTECTION																					
Majority of the school age children have access to a functioning school Is the school functional (brick walls, windows, doors, writing board) Number of school age children attending school: Walking time to the nearest education facility:		Yes Yes 0 Less than 15 minutes		Is there security provider/mechanism that ensure safety of persons at the location? Is there a mechanism for referral for GBV survivors? Is there a support mechanism for psychosocial needs of the population? Does the women's, men, girls and boys know where to seek for help in cases of violation Main reasons survivors could not find help?		Yes Yes No Yes Fear of retaliation from the violator																			
 MOBILITY																									
Are the majority of the population living on this site? Province of Origin: District of Origin: Post of Origin: Locality of Origin:		Yes Manica Sussundenga Dombe Matarara																							
 COMMUNITY ENGAGEMENT																									
Top 3 ways population communicates with humanitarian partners: Top 3 ways humanitarian partners communicates with population: Literacy level of majority of households: Does majority of family members have legal documentation?		Staff from humanitarian agencies, Community leader or group, Local government office Staff from humanitarian agencies, Community leader or group, Local government office Neither read or write No																							



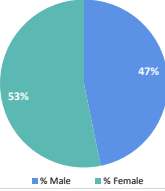













 DTM <small>IOI DISPLACEMENT TRACKING MATRIX</small>		Magaro		 INGC <small>Instituto Nacional de Gestao de Calamidades</small>		MOZAMBIQUE CYCLONE IDAI																			
Survey Date: 2019-11-07				Site Location: -20 , 33.348		Published on: 28-Nov-19																			
<div> <div> <div>Site Classification: Resettlement Site</div> <div>Site type: Open</div> <div>Site Opening Date: 2019-03-17</div> <div>Province: Manica</div> <div>District: Sussundenga</div> <div>Post: Dombe</div> <div>Locality: Muoco</div> </div> <div>  <p>58% Male 42% Female</p> <p><small>*The demographic have been obtained by using the demographic calculation method</small></p> </div> <div> <table border="1"> <thead> <tr> <th>Age Range</th> <th>% Male</th> <th>% Female</th> </tr> </thead> <tbody> <tr> <td>< 1</td> <td>6%</td> <td>7%</td> </tr> <tr> <td>1 - 5</td> <td>2%</td> <td>10%</td> </tr> <tr> <td>6 - 17</td> <td>10%</td> <td>14%</td> </tr> <tr> <td>18 - 59</td> <td>18%</td> <td>22%</td> </tr> <tr> <td>60 +</td> <td>5%</td> <td>4%</td> </tr> </tbody> </table> </div> <div> <div>Is there a Site Management Committee at the site?</div> Yes <div>Is there a Site Management Agency at the site?</div> No <div>Status</div> Open <div>Are the majority of the population living on site?</div> Yes <div>Is the site physically accessible?</div> Yes <div>Is there any possibility to become inaccessible in event of disaster?</div> No <div>Is the site safe and secure?</div> Yes </div> </div>								Age Range	% Male	% Female	< 1	6%	7%	1 - 5	2%	10%	6 - 17	10%	14%	18 - 59	18%	22%	60 +	5%	4%
Age Range	% Male	% Female																							
< 1	6%	7%																							
1 - 5	2%	10%																							
6 - 17	10%	14%																							
18 - 59	18%	22%																							
60 +	5%	4%																							



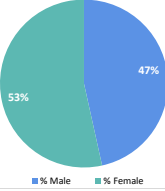











 DTM <small>IOI DISPLACEMENT TRACKING MATRIX</small>		Magueba		 INGC <small>Instituto Nacional de Gestao de Calamidades</small>		MOZAMBIQUE CYCLONE IDAI																			
Survey Date: 2019-11-06				Site Location: -20 , 33.389		Published on: 28-Nov-19																			
<div> <div>Site Information</div> <div> <div> <div>Site Classification: Resettlement Site</div> <div>Site type: Open</div> <div>Site Opening Date: 2019-03-16</div> <div>Province: Manica</div> <div>District: Sussundenga</div> <div>Post: Dombe</div> <div>Locality: Javera</div> </div> <div>  <p>49% Male, 51% Female</p> <p><small>*The demographic have been obtained by using the demographic calculation method</small></p> </div> <div> <table border="1"> <thead> <tr> <th>Age Range</th> <th>% Male</th> <th>% Female</th> </tr> </thead> <tbody> <tr> <td>< 1</td> <td>4%</td> <td>5%</td> </tr> <tr> <td>1 - 5</td> <td>6%</td> <td>9%</td> </tr> <tr> <td>6 - 17</td> <td>16%</td> <td>9%</td> </tr> <tr> <td>18 - 59</td> <td>23%</td> <td>24%</td> </tr> <tr> <td>60 +</td> <td>3%</td> <td>1%</td> </tr> </tbody> </table> </div> </div> </div> <div> <div>Is there a Site Management Committee at the site?</div> <div>Yes</div> </div> <div> <div>Is there a Site Management Agency at the site?</div> <div>Yes</div> </div> <div> <div>Status</div> <div>Open</div> </div> <div> <div>Are the majority of the population living on site?</div> <div>Yes</div> </div> <div> <div>Is the site physically accessible?</div> <div>Limited access (only by boat)</div> </div> <div> <div>Is there any possibility to become inaccessible in event of disaster?</div> <div>yes</div> </div> <div> <div>Is the site safe and secure?</div> <div>Yes</div> </div>								Age Range	% Male	% Female	< 1	4%	5%	1 - 5	6%	9%	6 - 17	16%	9%	18 - 59	23%	24%	60 +	3%	1%
Age Range	% Male	% Female																							
< 1	4%	5%																							
1 - 5	6%	9%																							
6 - 17	16%	9%																							
18 - 59	23%	24%																							
60 +	3%	1%																							



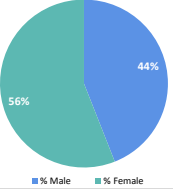











 DTM <small>IOI DISPLACEMENT TRACKING MATRIX</small>		Mandrui		 INGC <small>Instituto Nacional de Gestao de Calamidades</small>		MOZAMBIQUE CYCLONE IDAI																																																			
Survey Date: 2019-11-06				Site Location: -19.644 , 34.725		Published on: 28-Nov-19																																																			
<div> <div> Site Information </div> <div> <table border="1"> <tr> <td>Site Classification:</td> <td>Resettlement Site</td> <td rowspan="6">  </td> <td>Age Range</td> <td>% Male</td> <td>% Female</td> <td>Is there a Site Management Committee at the site?</td> <td>Yes</td> </tr> <tr> <td>Site type:</td> <td>Open</td> <td>< 1</td> <td>2%</td> <td>6%</td> <td>Is there a Site Management Agency at the site?</td> <td>Yes</td> </tr> <tr> <td>Site Opening Date:</td> <td>2019-04-27</td> <td>1 - 5</td> <td>6%</td> <td>13%</td> <td>Status</td> <td>Open</td> </tr> <tr> <td>Province:</td> <td>Sofala</td> <td>6 - 17</td> <td>16%</td> <td>23%</td> <td>Are the majority of the population living on site?</td> <td>Yes</td> </tr> <tr> <td>District:</td> <td>Dondo</td> <td>18 - 59</td> <td>17%</td> <td>15%</td> <td>Is the site physically accessible?</td> <td>Yes</td> </tr> <tr> <td>Post:</td> <td>Dondo</td> <td>60 +</td> <td>1%</td> <td>2%</td> <td>Is there any possibility to become inaccessible in event of disaster?</td> <td>No</td> </tr> <tr> <td>Locality:</td> <td>Mandrui</td> <td colspan="3"></td> <td>Is the site safe and secure?</td> <td>Yes</td> </tr> </table> </div> </div>								Site Classification:	Resettlement Site		Age Range	% Male	% Female	Is there a Site Management Committee at the site?	Yes	Site type:	Open	< 1	2%	6%	Is there a Site Management Agency at the site?	Yes	Site Opening Date:	2019-04-27	1 - 5	6%	13%	Status	Open	Province:	Sofala	6 - 17	16%	23%	Are the majority of the population living on site?	Yes	District:	Dondo	18 - 59	17%	15%	Is the site physically accessible?	Yes	Post:	Dondo	60 +	1%	2%	Is there any possibility to become inaccessible in event of disaster?	No	Locality:	Mandrui				Is the site safe and secure?	Yes
Site Classification:	Resettlement Site		Age Range	% Male	% Female	Is there a Site Management Committee at the site?	Yes																																																		
Site type:	Open		< 1	2%	6%	Is there a Site Management Agency at the site?	Yes																																																		
Site Opening Date:	2019-04-27		1 - 5	6%	13%	Status	Open																																																		
Province:	Sofala		6 - 17	16%	23%	Are the majority of the population living on site?	Yes																																																		
District:	Dondo		18 - 59	17%	15%	Is the site physically accessible?	Yes																																																		
Post:	Dondo		60 +	1%	2%	Is there any possibility to become inaccessible in event of disaster?	No																																																		
Locality:	Mandrui				Is the site safe and secure?	Yes																																																			
<p><i>*The demographic have been obtained by using the demographic calculation method</i></p>																																																									
Households 375		Individuals 1,854																																																							
<p>The information included in this report was collected from 06/11/2019 to 13/11/2019. To access DTM Mozambique products: Click here</p>																																																									
 NEED		 VULNERABILITIES		 LAND TENURE																																																					
First need: Shelter Second need: Food Third need: Household Items (NFI)		Pregnant women: 37 Breastfeeding mothers: 145 Mental/Physical disability: 50 Chronic diseases: 43		Elderly without care givers: 0 Single female head of household: 267 Single male headed of household: 108 Elderly head of household: 27		Number of Household renting land in place of origin: 375 Number of Household owning land in place of origin: 0																																																			
 SHELTER		 WASH																																																							
Top one NFI need not accessible to IDPs: Top two NFI need not accessible to IDPs: Top three NFI need not accessible to IDPs: Number of Household living outdoors: Number of Household living in emergency shelter: Number of Household living in permanent shelter:		Items for sleeping (mats, blankets,...) Cooking items (pots/pans) Cooking stoves 0 375 0		Main source of drinking water: Main problem with water: Average daily water consumption per person: Average wait time for water: Number of functional latrines at site: Is there functional bathing space at site? Is there hand washing stations with water and soap close to latrines/bathing space? How clean you think the site is in terms of waste?		Small water system None Unknown Less than 15 minutes 60 Yes Yes 2. Clean																																																			
 FOOD SECURITY		 HEALTH																																																							
Do most people have access to functioning market? Why people don't have access to market? Have people received food from a distribution at site? When was the latest food distribution at this site? Do most people have access to farming lands? How far is the farming lands?		No Market is not accessible Transport to Yes Last week No N/A		Availability of healthcare services on site: If yes, which type? Number of functioning healthcare facilities: Do people have access to healthcare services: Time to reach the nearest health facility: Why people don't have access to healthcare? Is medicines available for majority of the population: During their pregnancy, are most women seeing a health professional? Do populations with HIV know where to go to seek treatment and care? Do people know where to go to seek Tuberculosis treatment and care? Has cholera been reported at this site since the cyclone? How many weeks ago was the last case reported?		Yes On site clinic 1 N/A Less than 15 minutes N/A Yes Yes Yes Yes No N/A																																																			
 EDUCATION		 MOBILITY																																																							
Majority of the school age children have access to a functioning school Is the school functional (brick walls, windows, doors, writing board) Number of school age children attending school: Walking time to the nearest education facility:		Yes No 100 Less than 15 minutes																																																							
 COMMUNITY ENGAGEMENT		 PROTECTION																																																							
Top 3 ways population communicates with humanitarian partners: Top 3 ways humanitarian partners communicates with population: Literacy level of majority of households Does majority of family members have legal documentation?		Staff from humanitarian agencies, Community volunteer/mobilizers, Call centre /hotline Religious Leader or group, Community volunteer/mobilizers, Women's groups Neither read or write Yes		Is there security provider/mechanism that ensure safety of persons at the location? Is there a mechanism for referral for GBV survivors? Is there a support mechanism for psychosocial needs of the population? Does the women's, men, girls and boys know where to seek for help in cases of violation Main reasons survivors could not find help?		Yes Yes Yes Yes Does not exist																																																			
Displacement Tracking Matrix - International Organization for Migration - November 2019																																																									

 DTM <small>IOI DISPLACEMENT TRACKING MATRIX</small>		Manhama I		 INGC <small>Instituto Nacional de Gestao de Calamidades</small>		MOZAMBIQUE CYCLONE IDAI																																																				
Survey Date: 2019-11-13				Site Location: -19.99 - 33.421		Published on: 28-Nov-19																																																				
<div> <div> Site Information </div> <div> <table border="1"> <tr> <td>Site Classification:</td> <td>Resettlement Site</td> <td rowspan="6">  </td> <td>Age Range</td> <td>% Male</td> <td>% Female</td> <td>Is there a Site Management Committee at the site?</td> <td>Yes</td> </tr> <tr> <td>Site type:</td> <td>Open</td> <td>< 1</td> <td>0%</td> <td>0%</td> <td>Is there a Site Management Agency at the site?</td> <td>Yes</td> </tr> <tr> <td>Site Opening Date:</td> <td>2019-03-17</td> <td>1 - 5</td> <td>3%</td> <td>14%</td> <td>Status</td> <td>Open</td> </tr> <tr> <td>Province:</td> <td>Manica</td> <td>6 - 17</td> <td>12%</td> <td>18%</td> <td>Are the majority of the population living on site?</td> <td>Yes</td> </tr> <tr> <td>District:</td> <td>Sussundenga</td> <td>18 - 59</td> <td>17%</td> <td>23%</td> <td>Is the site physically accessible?</td> <td>Limited access (only by boat)</td> </tr> <tr> <td>Post:</td> <td>Dombe</td> <td>60 +</td> <td>8%</td> <td>5%</td> <td>Is there any possibility to become inaccessible in event of disaster?</td> <td>yes</td> </tr> <tr> <td>Locality:</td> <td>Mabala</td> <td colspan="4"> <i>*The demographic have been obtained by using the demographic calculation method</i> </td> <td>Is the site safe and secure?</td> <td>Yes</td> </tr> </table> </div> </div>								Site Classification:	Resettlement Site		Age Range	% Male	% Female	Is there a Site Management Committee at the site?	Yes	Site type:	Open	< 1	0%	0%	Is there a Site Management Agency at the site?	Yes	Site Opening Date:	2019-03-17	1 - 5	3%	14%	Status	Open	Province:	Manica	6 - 17	12%	18%	Are the majority of the population living on site?	Yes	District:	Sussundenga	18 - 59	17%	23%	Is the site physically accessible?	Limited access (only by boat)	Post:	Dombe	60 +	8%	5%	Is there any possibility to become inaccessible in event of disaster?	yes	Locality:	Mabala	<i>*The demographic have been obtained by using the demographic calculation method</i>				Is the site safe and secure?	Yes
Site Classification:	Resettlement Site		Age Range	% Male	% Female	Is there a Site Management Committee at the site?	Yes																																																			
Site type:	Open		< 1	0%	0%	Is there a Site Management Agency at the site?	Yes																																																			
Site Opening Date:	2019-03-17		1 - 5	3%	14%	Status	Open																																																			
Province:	Manica		6 - 17	12%	18%	Are the majority of the population living on site?	Yes																																																			
District:	Sussundenga		18 - 59	17%	23%	Is the site physically accessible?	Limited access (only by boat)																																																			
Post:	Dombe		60 +	8%	5%	Is there any possibility to become inaccessible in event of disaster?	yes																																																			
Locality:	Mabala	<i>*The demographic have been obtained by using the demographic calculation method</i>				Is the site safe and secure?	Yes																																																			
Households 86		Individuals 428																																																								
<small>The information included in this report was collected from 06/11/2019 to 13/11/2019.</small> <small>To access DTM Mozambique products: Click here</small>																																																										
 NEED		 VULNERABILITIES		 LAND TENURE																																																						
First need: Healthcare Second need: Water Third need: Education		Pregnant women: 5 Breastfeeding mothers: 7 Mental/Physical disability: 3 Chronic diseases: 2		Elderly without care givers: 3 Single female head of household: 3 Single male headed of household: 2 Elderly head of household: 2		Number of Household renting land in place of origin: 0 Number of Household owning land in place of origin: 86																																																				
 SHELTER				 WASH																																																						
Top one NFI need not accessible to IDPs: Top two NFI need not accessible to IDPs: Top three NFI need not accessible to IDPs: Number of Household living outdoors: Number of Household living in emergency shelter: Number of Household living in permanent shelter:		Shoes and clothes Items for sleeping (mats, blankets,...) Cooking items (pots/pans) 0 0 86		Main source of drinking water: Hand pumps Main problem with water: None Average daily water consumption per person: Unknown Average wait time for water: Less than 15 minutes Number of functional latrines at site: 8 Is there functional bathing space at site? Yes Is there hand washing stations with water and soap close to latrines/bathing space? Yes How clean you think the site is in terms of waste? 2. Clean Do people live in areas where open defecation is frequently visible? Unknown																																																						
 FOOD SECURITY				 HEALTH																																																						
Do most people have access to functioning market? No Why people don't have access to market? Other Have people received food from a distribution at site? Yes When was the latest food distribution at this site? Last two weeks Do most people have access to farming lands? Yes How far is the farming lands? <1 hr				Availability of healthcare services on site: No If yes, which type? N/A Number of functioning healthcare facilities: N/A Do people have access to healthcare services: There is no healthcare facility Time to reach the nearest health facility: N/A Why people don't have access to healthcare? There is no healthcare facility Is medicines available for majority of the population: No During their pregnancy, are most women seeing a health professional? Do not know/No answer Do populations with HIV know where to go to seek treatment and care? Unknown Do people know where to go to seek Tuberculosis treatment and care? Unknown Has cholera been reported at this site since the cyclone? No How many weeks ago was the last case reported? N/A																																																						
 EDUCATION				 PROTECTION																																																						
Majority of the school age children have access to a functioning school: Yes Is the school functional (brick walls, windows, doors, writing board): No Number of school age children attending school: 70 Walking time to the nearest education facility: Less than 15 minutes				Is there security provider/mechanism that ensure safety of persons at the location? Yes Is there a mechanism for referral for GBV survivors? No Is there a support mechanism for psychosocial needs of the population? No Does the women's, men, girls and boys know where to seek for help in cases of violation? No Main reasons survivors could not find help? Lack of existing services; Shame on reporting the situation; Fear of retaliation from the violator																																																						
 MOBILITY																																																										
Are the majority of the population living on this site? Yes Province of Origin: Manica District of Origin: Sussundenga Post of Origin: Dombe Locality of Origin: Bunga																																																										
 COMMUNITY ENGAGEMENT																																																										
Top 3 ways population communicates with humanitarian partners: Top 3 ways humanitarian partners communicates with population: Literacy level of majority of households: Does majority of family members have legal documentation?		Community leader or group, Community volunteer/mobilizers, Local government office Community leader or group, Community volunteer/mobilizers, Local government office Neither read or write No																																																								

 DTM <small>IOI DISPLACEMENT TRACKING MATRIX</small>		Manhama 2		 INGC <small>Instituto Nacional de Gestao de Calamidades</small>		MOZAMBIQUE CYCLONE IDAI																																															
Survey Date: 2019-11-07				Site Location: -19.994 , 33.428		Published on: 28-Nov-19																																															
<div> <div> Site Information </div> <div> <table border="1"> <tr> <td>Site Classification:</td> <td>Resettlement Site</td> </tr> <tr> <td>Site type:</td> <td>Open</td> </tr> <tr> <td>Site Opening Date:</td> <td>2019-04-18</td> </tr> <tr> <td>Province:</td> <td>Manica</td> </tr> <tr> <td>District:</td> <td>Sussundenga</td> </tr> <tr> <td>Post:</td> <td>Dombe</td> </tr> <tr> <td>Locality:</td> <td>Bunga</td> </tr> </table> </div> <div>  </div> <div> <table border="1"> <tr> <th>Age Range</th> <th>% Male</th> <th>% Female</th> </tr> <tr> <td>< 1</td> <td>0%</td> <td>0%</td> </tr> <tr> <td>1 - 5</td> <td>2%</td> <td>19%</td> </tr> <tr> <td>6 - 17</td> <td>14%</td> <td>23%</td> </tr> <tr> <td>18 - 59</td> <td>14%</td> <td>20%</td> </tr> <tr> <td>60 +</td> <td>3%</td> <td>4%</td> </tr> </table> </div> <div> <table border="1"> <tr> <td>Is there a Site Management Committee at the site?</td> <td>Yes</td> </tr> <tr> <td>Is there a Site Management Agency at the site?</td> <td>Yes</td> </tr> <tr> <td>Status</td> <td>Open</td> </tr> <tr> <td>Are the majority of the population living on site?</td> <td>Yes</td> </tr> <tr> <td>Is the site physically accessible?</td> <td>Limited access (only by boat)</td> </tr> <tr> <td>Is there any possibility to become inaccessible in event of disaster?</td> <td>yes</td> </tr> <tr> <td>Is the site safe and secure?</td> <td>Yes</td> </tr> </table> </div> </div>								Site Classification:	Resettlement Site	Site type:	Open	Site Opening Date:	2019-04-18	Province:	Manica	District:	Sussundenga	Post:	Dombe	Locality:	Bunga	Age Range	% Male	% Female	< 1	0%	0%	1 - 5	2%	19%	6 - 17	14%	23%	18 - 59	14%	20%	60 +	3%	4%	Is there a Site Management Committee at the site?	Yes	Is there a Site Management Agency at the site?	Yes	Status	Open	Are the majority of the population living on site?	Yes	Is the site physically accessible?	Limited access (only by boat)	Is there any possibility to become inaccessible in event of disaster?	yes	Is the site safe and secure?	Yes
Site Classification:	Resettlement Site																																																				
Site type:	Open																																																				
Site Opening Date:	2019-04-18																																																				
Province:	Manica																																																				
District:	Sussundenga																																																				
Post:	Dombe																																																				
Locality:	Bunga																																																				
Age Range	% Male	% Female																																																			
< 1	0%	0%																																																			
1 - 5	2%	19%																																																			
6 - 17	14%	23%																																																			
18 - 59	14%	20%																																																			
60 +	3%	4%																																																			
Is there a Site Management Committee at the site?	Yes																																																				
Is there a Site Management Agency at the site?	Yes																																																				
Status	Open																																																				
Are the majority of the population living on site?	Yes																																																				
Is the site physically accessible?	Limited access (only by boat)																																																				
Is there any possibility to become inaccessible in event of disaster?	yes																																																				
Is the site safe and secure?	Yes																																																				
Households 263		Individuals 1,202																																																			
<small>The information included in this report was collected from 06/11/2019 to 13/11/2019.</small> <small>To access DTM Mozambique products: Click here</small>																																																					
 NEED		 VULNERABILITIES		 LAND TENURE																																																	
First need: Water Second need: Food Third need: Education		Pregnant women: 3 Breastfeeding mothers: 9 Mental/Physical disability: 11 Chronic diseases: 3		Elderly without care givers: 2 Single female head of household: 4 Single male headed of household: 1 Elderly head of household: 5		Number of Household renting land in place of origin: 0 Number of Household owning land in place of origin: 263																																															
 SHELTER				 WASH																																																	
Top one NFI need not accessible to IDPs: Top two NFI need not accessible to IDPs: Top three NFI need not accessible to IDPs: Number of Household living outdoors: Number of Household living in emergency shelter: Number of Household living in permanent shelter:		Mosquito nets Items for sleeping (mats, blankets,...) Cooking items (pots/pans) 0 251 12		Main source of drinking water: Main problem with water: Average daily water consumption per person: Average wait time for water: Number of functional latrines at site: Is there functional bathing space at site? Is there hand washing stations with water and soap close to latrines/bathing space? How clean you think the site is in terms of waste?		Hand pumps Other Unknown Less than 15 minutes 36 Yes Yes 3. More or less clean																																															
 FOOD SECURITY				 HEALTH																																																	
Do most people have access to functioning market? Why people don't have access to market? Have people received food from a distribution at site? When was the latest food distribution at this site? Do most people have access to farming lands? How far is the farming lands?		No Other Yes Last two weeks Yes 1-2 hrs		Availability of healthcare services on site: If yes, which type? Number of functioning healthcare facilities: Do people have access to healthcare services: Time to reach the nearest health facility: Why people don't have access to healthcare? Is medicines available for majority of the population: During their pregnancy, are most women seeing a health professional? Do populations with HIV know where to go to seek treatment and care? Do people know where to go to seek Tuberculosis treatment and care? Has cholera been reported at this site since the cyclone? How many weeks ago was the last case reported?		No N/A N/A There is no healthcare facility N/A There is no healthcare facility No Do not know/No answer Unknown Unknown No N/A																																															
 EDUCATION				 PROTECTION																																																	
Majority of the school age children have access to a functioning school Is the school functional (brick walls, windows, doors, writing board) Number of school age children attending school: Walking time to the nearest education facility:		No Yes N/A N/A		Is there security provider/mechanism that ensure safety of persons at the location? Is there a mechanism for referral for GBV survivors? Is there a support mechanism for psychosocial needs of the population? Does the women's, men, girls and boys know where to seek for help in cases of violation Main reasons survivors could not find help?		Yes No No No Lack of existing services; Shame on reporting the situation; Fear of retaliation from the violator																																															
 MOBILITY																																																					
Are the majority of the population living on this site? Province of Origin: District of Origin: Post of Origin: Locality of Origin:		Yes Manica Sussundenga Dombe Bunga																																																			
 COMMUNITY ENGAGEMENT																																																					
Top 3 ways population communicates with humanitarian partners: Top 3 ways humanitarian partners communicates with population: Literacy level of majority of households: Does majority of family members have legal documentation?		Staff from humanitarian agencies, Community leader or group, Local government office Staff from humanitarian agencies, Community leader or group, Local government office Neither read or write No																																																			



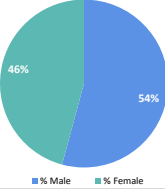











 DTM <small>IOI DISPLACEMENT TRACKING MATRIX</small>		Manhandure		 INGC <small>Instituto Nacional de Gestao de Calamidades</small>		MOZAMBIQUE CYCLONE IDAI																																																			
Survey Date: 2019-11-07				Site Location: -19.918 , 33.309		Published on: 28-Nov-19																																																			
<div> <div> Site Information </div> <div> <table border="1"> <tr> <td>Site Classification:</td> <td>Resettlement Site</td> <td rowspan="6">  </td> <td>Age Range</td> <td>% Male</td> <td>% Female</td> <td>Is there a Site Management Committee at the site?</td> <td>No</td> </tr> <tr> <td>Site type:</td> <td>Open</td> <td>< 1</td> <td>3%</td> <td>3%</td> <td>Is there a Site Management Agency at the site?</td> <td>No</td> </tr> <tr> <td>Site Opening Date:</td> <td>2019-03-17</td> <td>1 - 5</td> <td>7%</td> <td>9%</td> <td>Status</td> <td>Open</td> </tr> <tr> <td>Province:</td> <td>Manica</td> <td>6 - 17</td> <td>16%</td> <td>16%</td> <td>Are the majority of the population living on site?</td> <td>Yes</td> </tr> <tr> <td>District:</td> <td>Sussundenga</td> <td>18 - 59</td> <td>19%</td> <td>22%</td> <td>Is the site physically accessible?</td> <td>Limited access (only by boat)</td> </tr> <tr> <td>Post:</td> <td>Dombe</td> <td>60 +</td> <td>2%</td> <td>3%</td> <td>Is there any possibility to become inaccessible in event of disaster?</td> <td>yes</td> </tr> <tr> <td>Locality:</td> <td>Muoco</td> <td colspan="3"></td> <td>Is the site safe and secure?</td> <td>Yes</td> </tr> </table> </div> </div>								Site Classification:	Resettlement Site		Age Range	% Male	% Female	Is there a Site Management Committee at the site?	No	Site type:	Open	< 1	3%	3%	Is there a Site Management Agency at the site?	No	Site Opening Date:	2019-03-17	1 - 5	7%	9%	Status	Open	Province:	Manica	6 - 17	16%	16%	Are the majority of the population living on site?	Yes	District:	Sussundenga	18 - 59	19%	22%	Is the site physically accessible?	Limited access (only by boat)	Post:	Dombe	60 +	2%	3%	Is there any possibility to become inaccessible in event of disaster?	yes	Locality:	Muoco				Is the site safe and secure?	Yes
Site Classification:	Resettlement Site		Age Range	% Male	% Female	Is there a Site Management Committee at the site?	No																																																		
Site type:	Open		< 1	3%	3%	Is there a Site Management Agency at the site?	No																																																		
Site Opening Date:	2019-03-17		1 - 5	7%	9%	Status	Open																																																		
Province:	Manica		6 - 17	16%	16%	Are the majority of the population living on site?	Yes																																																		
District:	Sussundenga		18 - 59	19%	22%	Is the site physically accessible?	Limited access (only by boat)																																																		
Post:	Dombe		60 +	2%	3%	Is there any possibility to become inaccessible in event of disaster?	yes																																																		
Locality:	Muoco				Is the site safe and secure?	Yes																																																			
<p><i>*The demographic have been obtained by using the demographic calculation method</i></p>																																																									
Households		97		Individuals		359																																																			
<p>The information included in this report was collected from 06/11/2019 to 13/11/2019. Click here To access DTM Mozambique products.</p>																																																									
 NEED		 VULNERABILITIES		 LAND TENURE																																																					
First need: Food Second need: Household Items (NFI) Third need: Shelter		Pregnant women: 0 Breastfeeding mothers: 0 Mental/Physical disability: 0 Chronic diseases: 0		Elderly without care givers: 0 Single female head of household: 0 Single male headed of household: 0 Elderly head of household: 0		Number of Household renting land in place of origin: 0 Number of Household owning land in place of origin: 0																																																			
 SHELTER				 WASH																																																					
Top one NFI need not accessible to IDPs: Top two NFI need not accessible to IDPs: Top three NFI need not accessible to IDPs: Number of Household living outdoors: Number of Household living in emergency shelter: Number of Household living in permanent shelter:		Closed containers to transport and /or store water Items for sleeping (mats, blankets,...) Cooking items (pots/pans) 0 97 0		Main source of drinking water: Hand pumps Main problem with water: None Average daily water consumption per person: 10 - 15 ltr Average wait time for water: More than 60 minutes Number of functional latrines at site: 0 Is there functional bathing space at site? No Is there hand washing stations with water and soap close to latrines/bathing space? Yes, but without soap How clean you think the site is in terms of waste? 3. More or less clean Do people live in areas where open defecation is frequently visible? Yes																																																					
 FOOD SECURITY				 HEALTH																																																					
Do most people have access to functioning market? Why people don't have access to market? Have people received food from a distribution at site? When was the latest food distribution at this site? Do most people have access to farming lands? How far is the farming lands?		No Other Yes Last two weeks Yes 1-2 hrs		Availability of healthcare services on site: No If yes, which type? N/A Number of functioning healthcare facilities: N/A Do people have access to healthcare services: There is no healthcare facility Time to reach the nearest health facility: N/A Why people don't have access to healthcare? There is no healthcare facility Is medicines available for majority of the population: No During their pregnancy, are most women seeing a health professional? Yes Do populations with HIV know where to go to seek treatment and care? Yes Do people know where to go to seek Tuberculosis treatment and care? Yes Has cholera been reported at this site since the cyclone? No How many weeks ago was the last case reported? N/A																																																					
 EDUCATION				 PROTECTION																																																					
Majority of the school age children have access to a functioning school Is the school functional (brick walls, windows, doors, writing board) Number of school age children attending school: Walking time to the nearest education facility:		Yes No 0 31 - 60 minutes		Is there security provider/mechanism that ensure safety of persons at the location? Yes Is there a mechanism for referral for GBV survivors? Yes Is there a support mechanism for psychosocial needs of the population? No Does the women's, men, girls and boys know where to seek for help in cases of violation? Yes Main reasons survivors could not find help? Fear of retaliation from the violator																																																					
 MOBILITY																																																									
Are the majority of the population living on this site? Province of Origin: District of Origin: Post of Origin: Locality of Origin:		Yes Manica Sussundenga Dombe Muoco																																																							
 COMMUNITY ENGAGEMENT																																																									
Top 3 ways population communicates with humanitarian partners: Top 3 ways humanitarian partners communicates with population: Literacy level of majority of households: Does majority of family members have legal documentation?		Staff from humanitarian agencies, Community leader or group, Local government office Staff from humanitarian agencies, Community leader or group, Local government office Neither read or write No																																																							



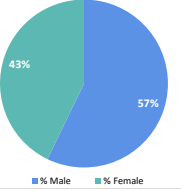
 DTM <small>IOI DISPLACEMENT TRACKING MATRIX</small>		Matarara		 INGC <small>Instituto Nacional de Gestao de Calamidades</small>		MOZAMBIQUE CYCLONE IDAI																			
Survey Date: 2019-11-07				Site Location: -19.917 , 33.663		Published on: 28-Nov-19																			
<div> <div> <div>Site Classification: Resettlement Site</div> <div>Site type: Open</div> <div>Site Opening Date: 2019-03-17</div> <div>Province: Manica</div> <div>District: Sussundenga</div> <div>Post: Dombe</div> <div>Locality: Muoro</div> </div> <div>  <p>53% Male 47% Female</p> <p><small>*The demographic have been obtained by using the demographic calculation method</small></p> </div> <div> <table border="1"> <thead> <tr> <th>Age Range</th> <th>% Male</th> <th>% Female</th> </tr> </thead> <tbody> <tr> <td>< 1</td> <td>0%</td> <td>0%</td> </tr> <tr> <td>1 - 5</td> <td>11%</td> <td>12%</td> </tr> <tr> <td>6 - 17</td> <td>19%</td> <td>20%</td> </tr> <tr> <td>18 - 59</td> <td>16%</td> <td>21%</td> </tr> <tr> <td>60 +</td> <td>0%</td> <td>0%</td> </tr> </tbody> </table> </div> <div> <div>Is there a Site Management Committee at the site?</div> Yes <div>Is there a Site Management Agency at the site?</div> No <div>Status</div> Open <div>Are the majority of the population living on site?</div> Yes <div>Is the site physically accessible?</div> Yes <div>Is there any possibility to become inaccessible in event of disaster?</div> Yes <div>Is the site safe and secure?</div> Yes </div> </div>								Age Range	% Male	% Female	< 1	0%	0%	1 - 5	11%	12%	6 - 17	19%	20%	18 - 59	16%	21%	60 +	0%	0%
Age Range	% Male	% Female																							
< 1	0%	0%																							
1 - 5	11%	12%																							
6 - 17	19%	20%																							
18 - 59	16%	21%																							
60 +	0%	0%																							
Households		194		Individuals		750																			
<small>The information included in this report was collected from 06/11/2019 to 13/11/2019.</small> <small>To access DTM Mozambique products: Click here</small>																									
 NEED		 VULNERABILITIES		 LAND TENURE																					
First need: Shelter Second need: Water Third need: Healthcare		Pregnant women: 0 Breastfeeding mothers: 0 Mental/Physical disability: 3 Chronic diseases: 0		Elderly without care givers: 0 Single female head of household: 0 Single male headed of household: 0 Elderly head of household: 0		Number of Household renting land in place of origin: 0 Number of Household owning land in place of origin: 194																			
 SHELTER				 WASH																					
Top one NFI need not accessible to IDPs: Closed containers to transport and /or store water Top two NFI need not accessible to IDPs: Mosquito nets Top three NFI need not accessible to IDPs: Items for sleeping (mats, blankets,...) Number of Household living outdoors: 0 Number of Household living in emergency shelter: 194 Number of Household living in permanent shelter: 0				Main source of drinking water: Hand pumps Main problem with water: None Average daily water consumption per person: > 15 ltr Average wait time for water: Between 31 and 60 minutes Number of functional latrines at site: 194 Is there functional bathing space at site? Yes Is there hand washing stations with water and soap close to latrines/bathing space? Yes, but without soap How clean you think the site is in terms of waste? 2. Clean Do people live in areas where open defecation is frequently visible? No																					
 FOOD SECURITY				 HEALTH																					
Do most people have access to functioning market? No Why people don't have access to market? Other Have people received food from a distribution at site? Yes When was the latest food distribution at this site? Last two weeks Do most people have access to farming lands? Yes How far is the farming lands? 2-3 hrs				Availability of healthcare services on site: No If yes, which type? N/A Number of functioning healthcare facilities: N/A Do people have access to healthcare services: There is no healthcare facility Time to reach the nearest health facility: N/A Why people don't have access to healthcare? There is no healthcare facility Is medicines available for majority of the population: Yes During their pregnancy, are most women seeing a health professional? Yes Do populations with HIV know where to go to seek treatment and care? Yes Do people know where to go to seek Tuberculosis treatment and care? No Has cholera been reported at this site since the cyclone? No How many weeks ago was the last case reported? N/A																					
 EDUCATION				 PROTECTION																					
Majority of the school age children have access to a functioning school: No Is the school functional (brick walls, windows, doors, writing board): No Number of school age children attending school: N/A Walking time to the nearest education facility: N/A				Is there security provider/mechanism that ensure safety of persons at the location? Yes Is there a mechanism for referral for GBV survivors? No Is there a support mechanism for psychosocial needs of the population? No Does the women's, men, girls and boys know where to seek for help in cases of violation? Yes Main reasons survivors could not find help? Fear of retaliation from the violator																					
 MOBILITY																									
Are the majority of the population living on this site? Yes Province of Origin: Manica District of Origin: Sussundenga Post of Origin: Dombe Locality of Origin: Matarara																									
 COMMUNITY ENGAGEMENT																									
Top 3 ways population communicates with humanitarian partners: Religious Leader or group, Community leader or group, Local government office Top 3 ways humanitarian partners communicates with population: Religious Leader or group, Community leader or group, Local government office Literacy level of majority of households: Neither read or write Does majority of family members have legal documentation? Yes																									

 DTM <small>IOI DISPLACEMENT TRACKING MATRIX</small>		Matundo - unidade Chimbonde		 INGC <small>Instituto Nacional de Gestao de Calamidades</small>		MOZAMBIQUE CYCLONE IDAI																			
Survey Date: 2019-11-07				Site Location: -16.137199 , 33.602299		Published on: 28-Nov-19																			
<div> <div> Site Information </div> <div> <table border="1"> <thead> <tr> <th>Age Range</th> <th>% Male</th> <th>% Female</th> </tr> </thead> <tbody> <tr> <td>< 1</td> <td>1%</td> <td>3%</td> </tr> <tr> <td>1 - 5</td> <td>10%</td> <td>9%</td> </tr> <tr> <td>6 - 17</td> <td>15%</td> <td>23%</td> </tr> <tr> <td>18 - 59</td> <td>16%</td> <td>20%</td> </tr> <tr> <td>60 +</td> <td>3%</td> <td>1%</td> </tr> </tbody> </table> </div> <div>  </div> </div>								Age Range	% Male	% Female	< 1	1%	3%	1 - 5	10%	9%	6 - 17	15%	23%	18 - 59	16%	20%	60 +	3%	1%
Age Range	% Male	% Female																							
< 1	1%	3%																							
1 - 5	10%	9%																							
6 - 17	15%	23%																							
18 - 59	16%	20%																							
60 +	3%	1%																							
Site Classification: Resettlement Site				Is there a Site Management Committee at the site?		No																			
Site type: Open				Is there a Site Management Agency at the site?		Yes																			
Site Opening Date: 2019-02-28				Status		Open																			
Province: Tete				Are the majority of the population living on site?		Yes																			
District: Cidade De Tete				Is the site physically accessible?		Yes																			
Post: Cidade De Tete				Is there any possibility to become inaccessible in event of disaster?		Yes																			
Locality: Cidade de Tete				Is the site safe and secure?		Yes																			
				<i>*The demographic have been obtained by using the demographic calculation method</i>																					
Households		565		Individuals		2,840																			
<small>The information included in this report was collected from 06/11/2019 to 13/11/2019.</small> <small>To access DTM Mozambique products: Click here</small>																									
 NEED		 VULNERABILITIES		 LAND TENURE																					
First need: Water		Pregnant women: 1		Elderly without care givers: 0		Number of Household renting land in place of origin: 0																			
Second need: Food		Breastfeeding mothers: 11		Single female head of household: 55		Number of Household owning land in place of origin: 565																			
Third need: Shelter		Mental/Physical disability: 15		Single male headed of household: 3																					
		Chronic diseases: 15		Elderly head of household: 1																					
 SHELTER				 WASH																					
Top one NFI need not accessible to IDPs:		Closed containers to transport and /or store water		Main source of drinking water:		Lagoons and waterways																			
Top two NFI need not accessible to IDPs:		Cooking items (pots/pans)		Main problem with water:		Shortage for human consumption																			
Top three NFI need not accessible to IDPs:		Hygiene products (for personal hygiene)		Average daily water consumption per person:		10 - 15 ltr																			
Number of Household living outdoors:		0		Average wait time for water:		Between 31 and 60 minutes																			
Number of Household living in emergency shelter:		565		Number of functional latrines at site:		56																			
Number of Household living in permanent shelter:		0		Is there functional bathing space at site?		Yes																			
				Is there hand washing stations with water and soap close to latrines/bathing space?		None																			
 FOOD SECURITY				 HEALTH																					
Do most people have access to functioning market?		No		Availability of healthcare services on site:		Yes																			
Why people don't have access to market?		Transportation to market is not currently		If yes, which type?		On site clinic																			
Have people received food from a distribution at site?		Yes		Number of functioning healthcare facilities:		1																			
When was the latest food distribution at this site?		Last two weeks		Do people have access to healthcare services:		N/A																			
Do most people have access to farming lands?		No		Time to reach the nearest health facility:		31 - 60 minutes																			
How far is the farming lands?		N/A		Why people don't have access to healthcare?		N/A																			
 EDUCATION				 PROTECTION																					
Majority of the school age children have access to a functioning school		Yes		Is medicines available for majority of the population:		Yes																			
Is the school functional (brick walls, windows, doors, writing board)		Yes		During their pregnancy, are most women seeing a health professional?		Yes																			
Number of school age children attending school:		565		Do populations with HIV know where to go to seek treatment and care?		Yes																			
Walking time to the nearest education facility:		31 - 60 minutes		Do people know where to go to seek Tuberculosis treatment and care?		Yes																			
				Has cholera been reported at this site since the cyclone?		No																			
				How many weeks ago was the last case reported?		N/A																			
 MOBILITY																									
Are the majority of the population living on this site?		Yes																							
Province of Origin:		Tete																							
District of Origin:		Cidade De Tete																							
Post of Origin:		Cidade De Tete																							
Locality of Origin:		Cidade de Tete																							
 COMMUNITY ENGAGEMENT																									
Top 3 ways population communicates with humanitarian partners:		Community leader or group Local government office Other, please specify:		Is there security provider/mechanism that ensure safety of persons at the location?																					
Top 3 ways humanitarian partners communicates with population:		Community leader or group Local government office Other, please specify:		Is there a mechanism for referral for GBV survivors?																					
Literacy level of majority of households		Read and write moderately		Is there a support mechanism for psychosocial needs of the population?																					
Does majority of family members have legal documentation?		No		Does the women's, men, girls and boys know where to seek for help in cases of violation																					
				Main reasons survivors could not find help? Lack of confidence on the existing services																					



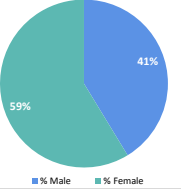











DTM IOM DISPLACEMENT TRACKING MATRIX		Maximedje		INGC Instituto Nacional de Gestao de Calamidades		MOZAMBIQUE CYCLONE IDAI																			
Survey Date: 2019-11-08				Site Location: -19.947 , 34.07		Published on: 28-Nov-19																			
<div> <div> <div>Site Classification: Resettlement Site</div> <div>Site type: Open</div> <div>Site Opening Date: 2019-06-01</div> <div>Province: Sofala</div> <div>District: Buzi</div> <div>Post: Estaquinha</div> <div>Locality: Estaquinha</div> </div> <div> <p>53% Male, 47% Female</p> <p><small>*The demographic have been obtained by using the demographic calculation method</small></p> </div> <div> <table border="1"> <thead> <tr> <th>Age Range</th> <th>% Male</th> <th>% Female</th> </tr> </thead> <tbody> <tr> <td>< 1</td> <td>1%</td> <td>1%</td> </tr> <tr> <td>1 - 5</td> <td>4%</td> <td>9%</td> </tr> <tr> <td>6 - 17</td> <td>28%</td> <td>21%</td> </tr> <tr> <td>18 - 59</td> <td>11%</td> <td>22%</td> </tr> <tr> <td>60 +</td> <td>3%</td> <td>1%</td> </tr> </tbody> </table> </div> </div>								Age Range	% Male	% Female	< 1	1%	1%	1 - 5	4%	9%	6 - 17	28%	21%	18 - 59	11%	22%	60 +	3%	1%
Age Range	% Male	% Female																							
< 1	1%	1%																							
1 - 5	4%	9%																							
6 - 17	28%	21%																							
18 - 59	11%	22%																							
60 +	3%	1%																							
<div> <div> <div>Is there a Site Management Committee at the site?</div> <div>No</div> </div> <div> <div>Is there a Site Management Agency at the site?</div> <div>Yes</div> </div> <div> <div>Status</div> <div>Open</div> </div> <div> <div>Are the majority of the population living on site?</div> <div>Yes</div> </div> <div> <div>Is the site physically accessible?</div> <div>Yes</div> </div> <div> <div>Is there any possibility to become inaccessible in event of disaster?</div> <div>No</div> </div> <div> <div>Is the site safe and secure?</div> <div>Yes</div> </div> </div>																									
Households 189		Individuals 935																							
<div> <div>The information included in this report was collected from 06/11/2019 to 13/11/2019.</div> <div>To access DTM Mozambique products: Click here</div> </div>																									
<div> <div>NEED</div> <div> <div>First need: Food</div> <div>Second need: Household Items (NFI)</div> <div>Third need: Water</div> </div> </div>		<div> <div>VULNERABILITIES</div> <div> <div>Pregnant women: 12</div> <div>Breastfeeding mothers: 66</div> <div>Mental/Physical disability: 17</div> <div>Chronic diseases: 19</div> </div> </div>		<div> <div>LAND TENURE</div> <div> <div>Elderly without care givers: 0</div> <div>Single female head of household: 2</div> <div>Single male headed of household: 50</div> <div>Elderly head of household: 54</div> </div> <div> <div>Number of Household renting land in place of origin: 0</div> <div>Number of Household owning land in place of origin: 189</div> </div> </div>																					
<div> <div>SHELTER</div> <div> <div>Top one NFI need not accessible to IDPs: Closed containers to transport and /or store water</div> <div>Top two NFI need not accessible to IDPs: Shoes and clothes</div> <div>Top three NFI need not accessible to IDPs: Cooking items (pots/pans)</div> <div>Number of Household living outdoors: 0</div> <div>Number of Household living in emergency shelter: 170</div> <div>Number of Household living in permanent shelter: 19</div> </div> </div>		<div> <div>WASH</div> <div> <div>Main source of drinking water: Lake/Dam</div> <div>Main problem with water: None</div> <div>Average daily water consumption per person: > 15 ltr</div> <div>Average wait time for water: No wait</div> <div>Number of functional latrines at site: 31</div> <div>Is there functional bathing space at site? Yes</div> <div>Is there hand washing stations with water and soap close to latrines/bathing space? Yes, but without soap</div> <div>How clean you think the site is in terms of waste? 1. Very clean</div> </div> </div>																							
<div> <div>FOOD SECURITY</div> <div> <div>Do most people have access to functioning market? Yes</div> <div>Why people don't have access to market? N/A</div> <div>Have people received food from a distribution at site? Yes</div> <div>When was the latest food distribution at this site? Last week</div> <div>Do most people have access to farming lands? Yes</div> <div>How far is the farming lands? <1 hr</div> </div> </div>		<div> <div>HEALTH</div> <div> <div>Availability of healthcare services on site: Yes</div> <div>If yes, which type? On site clinic</div> <div>Number of functioning healthcare facilities: 1</div> <div>Do people have access to healthcare services: N/A</div> <div>Time to reach the nearest health facility: Less than 15 minutes</div> <div>Why people don't have access to healthcare? N/A</div> <div>Is medicines available for majority of the population: Yes</div> <div>During their pregnancy, are most women seeing a health professional? Yes</div> <div>Do populations with HIV know where to go to seek treatment and care? Yes</div> <div>Do people know where to go to seek Tuberculosis treatment and care? Yes</div> <div>Has cholera been reported at this site since the cyclone? No</div> <div>How many weeks ago was the last case reported? N/A</div> </div> </div>																							
<div> <div>EDUCATION</div> <div> <div>Majority of the school age children have access to a functioning school: Yes</div> <div>Is the school functional (brick walls, windows, doors, writing board): No</div> <div>Number of school age children attending school: 189</div> <div>Walking time to the nearest education facility: Less than 15 minutes</div> </div> </div>		<div> <div>PROTECTION</div> <div> <div>Is there security provider/mechanism that ensure safety of persons at the location? Yes</div> <div>Is there a mechanism for referral for GBV survivors? Yes</div> <div>Is there a support mechanism for psychosocial needs of the population? Yes</div> <div>Does the women's, men, girls and boys know where to seek for help in cases of violation? Yes</div> </div> </div>																							
<div> <div>MOBILITY</div> <div> <div>Are the majority of the population living on this site? Yes</div> <div>Province of Origin: Sofala</div> <div>District of Origin: Buzi</div> <div>Post of Origin: Estaquinha</div> <div>Locality of Origin: Estaquinha</div> </div> </div>																									
<div> <div>COMMUNITY ENGAGEMENT</div> <div> <div>Top 3 ways population communicates with humanitarian partners: Staff from humanitarian agencies Community volunteer/mobilizers</div> <div>Top 3 ways humanitarian partners communicates with population: Staff from humanitarian agencies</div> <div>Literacy level of majority of households: Neither read or write</div> <div>Does majority of family members have legal documentation? No</div> </div> </div>				<div> <div>Main reasons survivors could not find help? There is no need</div> </div>																					
Displacement Tracking Matrix - International Organization for Migration - November 2019																									



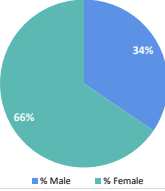
DTM IOM DISPLACEMENT TRACKING MATRIX		Maxiquiri 2		INGC Instituto Nacional de Gestão de Calamidades		MOZAMBIQUE CYCLONE IDAI																			
Survey Date: 2019-11-06				Site Location: -19.877 , 34.346		Published on: 28-Nov-19																			
<div> <div> <div>Site Classification: Resettlement Site</div> <div>Site type: Open</div> <div>Site Opening Date: 2019-05-15</div> <div>Province: Sofala</div> <div>District: Buzi</div> <div>Post: Buzi</div> <div>Locality: Guara Guara</div> </div> <div> </div> <div> <table border="1"> <thead> <tr> <th>Age Range</th> <th>% Male</th> <th>% Female</th> </tr> </thead> <tbody> <tr> <td>< 1</td> <td>4%</td> <td>7%</td> </tr> <tr> <td>1 - 5</td> <td>8%</td> <td>11%</td> </tr> <tr> <td>6 - 17</td> <td>5%</td> <td>12%</td> </tr> <tr> <td>18 - 59</td> <td>23%</td> <td>23%</td> </tr> <tr> <td>60 +</td> <td>3%</td> <td>5%</td> </tr> </tbody> </table> </div> </div>								Age Range	% Male	% Female	< 1	4%	7%	1 - 5	8%	11%	6 - 17	5%	12%	18 - 59	23%	23%	60 +	3%	5%
Age Range	% Male	% Female																							
< 1	4%	7%																							
1 - 5	8%	11%																							
6 - 17	5%	12%																							
18 - 59	23%	23%																							
60 +	3%	5%																							
<div> <div> <div>Is there a Site Management Committee at the site?</div> <div>Yes</div> </div> <div> <div>Is there a Site Management Agency at the site?</div> <div>Yes</div> </div> <div> <div>Status</div> <div>Open</div> </div> <div> <div>Are the majority of the population living on site?</div> <div>Yes</div> </div> <div> <div>Is the site physically accessible?</div> <div>Yes</div> </div> <div> <div>Is there any possibility to become inaccessible in event of disaster?</div> <div>No</div> </div> <div> <div>Is the site safe and secure?</div> <div>Yes</div> </div> </div>																									
Households 265		Individuals 847																							
<div> <div>The information included in this report was collected from 06/11/2019 to 13/11/2019.</div> <div>To access DTM Mozambique products: Click here</div> </div>																									
<div> <div>NEED</div> <div> <div>First need: Food</div> <div>Second need: Household Items (NFI)</div> <div>Third need: Education</div> </div> </div>		<div> <div>VULNERABILITIES</div> <div> <div>Pregnant women: 12</div> <div>Breastfeeding mothers: 0</div> <div>Mental/Physical disability: 5</div> <div>Chronic diseases: 29</div> </div> </div>		<div> <div>LAND TENURE</div> <div> <div>Number of Household renting land in place of origin: 0</div> <div>Number of Household owning land in place of origin: 265</div> </div> </div>																					
<div> <div>SHELTER</div> <div> <div>Top one NFI need not accessible to IDPs: Closed containers to transport and /or store water</div> <div>Top two NFI need not accessible to IDPs: Soap/detergent for washing clothes</div> <div>Top three NFI need not accessible to IDPs: None</div> <div>Number of Household living outdoors: 0</div> <div>Number of Household living in emergency shelter: 252</div> <div>Number of Household living in permanent shelter: 13</div> </div> </div>		<div> <div>WASH</div> <div> <div>Main source of drinking water: Tanks</div> <div>Main problem with water: None</div> <div>Average daily water consumption per person: > 15 ltr</div> <div>Average wait time for water: Less than 15 minutes</div> <div>Number of functional latrines at site: 249</div> <div>Is there functional bathing space at site? Yes</div> <div>Is there hand washing stations with water and soap close to latrines/bathing space? Yes, but without soap</div> <div>How clean you think the site is in terms of waste? 2. Clean</div> </div> </div>																							
<div> <div>FOOD SECURITY</div> <div> <div>Do most people have access to functioning market? Yes</div> <div>Why people don't have access to market? N/A</div> <div>Have people received food from a distribution at site? Yes</div> <div>When was the latest food distribution at this site? Last week</div> <div>Do most people have access to farming lands? Yes</div> <div>How far is the farming lands? <1 hr</div> </div> </div>		<div> <div>HEALTH</div> <div> <div>Availability of healthcare services on site: No</div> <div>If yes, which type? N/A</div> <div>Number of functioning healthcare facilities: N/A</div> <div>Do people have access to healthcare services: Do not know/No answer</div> <div>Time to reach the nearest health facility: N/A</div> <div>Why people don't have access to healthcare? Do not know/No answer</div> <div>Is medicines available for majority of the population: Yes</div> <div>During their pregnancy, are most women seeing a health professional? Yes</div> <div>Do populations with HIV know where to go to seek treatment and care? Yes</div> <div>Do people know where to go to seek Tuberculosis treatment and care? Yes</div> <div>Has cholera been reported at this site since the cyclone? No</div> <div>How many weeks ago was the last case reported? N/A</div> </div> </div>																							
<div> <div>EDUCATION</div> <div> <div>Majority of the school age children have access to a functioning school: Yes</div> <div>Is the school functional (brick walls, windows, doors, writing board): Yes</div> <div>Number of school age children attending school: 265</div> <div>Walking time to the nearest education facility: 31 - 60 minutes</div> </div> </div>		<div> <div>PROTECTION</div> <div> <div>Is there security provider/mechanism that ensure safety of persons at the location? Yes</div> <div>Is there a mechanism for referral for GBV survivors? Yes</div> <div>Is there a support mechanism for psychosocial needs of the population? Yes</div> <div>Does the women's, men, girls and boys know where to seek for help in cases of violation: Yes</div> </div> </div>																							
<div> <div>MOBILITY</div> <div> <div>Are the majority of the population living on this site? Yes</div> <div>Province of Origin: Sofala</div> <div>District of Origin: Buzi</div> <div>Post of Origin: Buzi</div> <div>Locality of Origin: Guara Guara</div> </div> </div>																									
<div> <div>COMMUNITY ENGAGEMENT</div> <div> <div>Top 3 ways population communicates with humanitarian partners: Community leader or group, Call centre /hotline</div> <div>Top 3 ways humanitarian partners communicates with population: Radio, Community leader or group</div> <div>Literacy level of majority of households: Neither read or write</div> <div>Does majority of family members have legal documentation? Yes</div> </div> </div>																									
Displacement Tracking Matrix - International Organization for Migration - November 2019																									

 DTM <small>IOI DISPLACEMENT TRACKING MATRIX</small>		Maxiquiri alto_Maxiquiri I		 INGC <small>Instituto Nacional de Gestao de Calamidades</small>		MOZAMBIQUE CYCLONE IDAI																			
Survey Date: 2019-11-07				Site Location: -19.86 - 34.454		Published on: 28-Nov-19																			
<div> <div> <div>Site Classification: Resettlement Site</div> <div>Site type: Open</div> <div>Site Opening Date: 2019-05-15</div> <div>Province: Sofala</div> <div>District: Buzi</div> <div>Post: Buzi</div> <div>Locality: Guara Guara</div> </div> <div>  <p>46% Male, 54% Female</p> <p><small>*The demographic have been obtained by using the demographic calculation method</small></p> </div> <div> <table border="1"> <thead> <tr> <th>Age Range</th> <th>% Male</th> <th>% Female</th> </tr> </thead> <tbody> <tr> <td>< 1</td> <td>5%</td> <td>4%</td> </tr> <tr> <td>1 - 5</td> <td>7%</td> <td>10%</td> </tr> <tr> <td>6 - 17</td> <td>13%</td> <td>7%</td> </tr> <tr> <td>18 - 59</td> <td>28%</td> <td>23%</td> </tr> <tr> <td>60 +</td> <td>1%</td> <td>2%</td> </tr> </tbody> </table> </div> </div>								Age Range	% Male	% Female	< 1	5%	4%	1 - 5	7%	10%	6 - 17	13%	7%	18 - 59	28%	23%	60 +	1%	2%
Age Range	% Male	% Female																							
< 1	5%	4%																							
1 - 5	7%	10%																							
6 - 17	13%	7%																							
18 - 59	28%	23%																							
60 +	1%	2%																							
<div> <div> <div>Is there a Site Management Committee at the site?</div> <div>Yes</div> </div> <div> <div>Is there a Site Management Agency at the site?</div> <div>Yes</div> </div> <div> <div>Status</div> <div>Open</div> </div> <div> <div>Are the majority of the population living on site?</div> <div>Yes</div> </div> <div> <div>Is the site physically accessible?</div> <div>Yes</div> </div> <div> <div>Is there any possibility to become inaccessible in event of disaster?</div> <div>No</div> </div> <div> <div>Is the site safe and secure?</div> <div>Yes</div> </div> </div>																									
Households		1,594		Individuals		10,528																			
<small>The information included in this report was collected from 06/11/2019 to 13/11/2019.</small> <small>To access DTM Mozambique products: Click here</small>																									
 NEED		 VULNERABILITIES		 LAND TENURE																					
First need: Food Second need: Shelter Third need: Latrines		Pregnant women: 24 Breastfeeding mothers: 12 Mental/Physical disability: 199 Chronic diseases: 225		Elderly without care givers: 0 Single female head of household: 2 Single male headed of household: 1 Elderly head of household: 0		Number of Household renting land in place of origin: 80 Number of Household owning land in place of origin: 1514																			
 SHELTER				 WASH																					
Top one NFI need not accessible to IDPs: Closed containers to transport and /or store water Top two NFI need not accessible to IDPs: Mosquito nets Top three NFI need not accessible to IDPs: Cooking items (pots/pans) Number of Household living outdoors: 0 Number of Household living in emergency shelter: 1592 Number of Household living in permanent shelter: 2				Main source of drinking water: Tanks Main problem with water: None Average daily water consumption per person: > 15 ltr Average wait time for water: Between 16 and 30 mintes Number of functional latrines at site: 1172 Is there functional bathing space at site? Yes Is there hand washing stations with water and soap close to latrines/bathing space? Yes, but without soap How clean you think the site is in terms of waste? 1. Very clean Do people live in areas where open defecation is frequently visible? No																					
 FOOD SECURITY				 HEALTH																					
Do most people have access to functioning market? Yes Why people don't have access to market? N/A Have people received food from a distribution at site? Yes When was the latest food distribution at this site? Last week Do most people have access to farming lands? Yes How far is the farming lands? <1 hr				Availability of healthcare services on site: Yes If yes, which type? On site clinic Number of functioning healthcare facilities: 1 Do people have access to healthcare services: N/A Time to reach the nearest health facility: 16 - 30 minutes Why people don't have access to healthcare? N/A Is medicines available for majority of the population: Yes During their pregnancy, are most women seeing a health professional? Yes Do populations with HIV know where to go to seek treatment and care? Yes Do people know where to go to seek Tuberculosis treatment and care? Yes Has cholera been reported at this site since the cyclone? No How many weeks ago was the last case reported? N/A																					
 EDUCATION				 PROTECTION																					
Majority of the school age children have access to a functioning school: Yes Is the school functional (brick walls, windows, doors, writing board): Yes Number of school age children attending school: 1594 Walking time to the nearest education facility: 16 - 30 minutes				Is there security provider/mechanism that ensure safety of persons at the location? Yes Is there a mechanism for referral for GBV survivors? Yes Is there a support mechanism for psychosocial needs of the population? Yes Does the women's, men, girls and boys know where to seek for help in cases of violation? Yes																					
 MOBILITY																									
Are the majority of the population living on this site? Yes Province of Origin: Sofala District of Origin: Buzi Post of Origin: Buzi Locality of Origin: Guara Guara																									
 COMMUNITY ENGAGEMENT																									
Top 3 ways population communicates with humanitarian partners: Radio programme in-calls, Community leader or group Top 3 ways humanitarian partners communicates with population: Radio, Community volunteer/mobilizers Literacy level of majority of households: Neither read or write Does majority of family members have legal documentation? Yes				Main reasons survivors could not find help? Does not exist																					

 DTM <small>IOI DISPLACEMENT TRACKING MATRIX</small>		Mdhala		 INGC <small>Instituto Nacional de Gestao de Calamidades</small>		MOZAMBIQUE CYCLONE IDAI																			
Survey Date: 2019-11-06				Site Location: -19.979447 , 33.589159		Published on: 28-Nov-19																			
<div> <div>Site Information</div> <div> <div> <div>Site Classification: Resettlement Site</div> <div>Site type: Open</div> <div>Site Opening Date: 2019-05-15</div> <div>Province: Sofala</div> <div>District: Chibabava</div> <div>Post: Goonda</div> <div>Locality: Chinhica</div> </div> <div>  <p>43% Male, 57% Female</p> <p><small>*The demographic have been obtained by using the demographic calculation method</small></p> </div> <div> <table border="1"> <thead> <tr> <th>Age Range</th> <th>% Male</th> <th>% Female</th> </tr> </thead> <tbody> <tr> <td>< 1</td> <td>0%</td> <td>0%</td> </tr> <tr> <td>1 - 5</td> <td>14%</td> <td>11%</td> </tr> <tr> <td>6 - 17</td> <td>22%</td> <td>7%</td> </tr> <tr> <td>18 - 59</td> <td>17%</td> <td>20%</td> </tr> <tr> <td>60 +</td> <td>4%</td> <td>5%</td> </tr> </tbody> </table> </div> </div> </div> <div> <div>Is there a Site Management Committee at the site?</div> <div>Yes</div> </div> <div> <div>Is there a Site Management Agency at the site?</div> <div>No</div> </div> <div> <div>Status</div> <div>Open</div> </div> <div> <div>Are the majority of the population living on site?</div> <div>Yes</div> </div> <div> <div>Is the site physically accessible?</div> <div>Limited access (only 4x4 vehicles)</div> </div> <div> <div>Is there any possibility to become inaccessible in event of disaster?</div> <div>Yes</div> </div> <div> <div>Is the site safe and secure?</div> <div>Yes</div> </div>								Age Range	% Male	% Female	< 1	0%	0%	1 - 5	14%	11%	6 - 17	22%	7%	18 - 59	17%	20%	60 +	4%	5%
Age Range	% Male	% Female																							
< 1	0%	0%																							
1 - 5	14%	11%																							
6 - 17	22%	7%																							
18 - 59	17%	20%																							
60 +	4%	5%																							

DTM IOM DISPLACEMENT TRACKING MATRIX		Metchisso		INGC Instituto Nacional de Gestao de Calamidades		MOZAMBIQUE CYCLONE IDAI																			
Survey Date: 2019-11-07		Site Location: -19.941 , 33.491		Published on: 28-Nov-19																					
<div> <div> <div>Site Classification: Resettlement Site</div> <div>Site type: Open</div> <div>Site Opening Date: 2019-07-01</div> <div>Province: Manica</div> <div>District: Sussundenga</div> <div>Post: Dombe</div> <div>Locality: Matarara</div> </div> <div> <p>50% Male 50% Female</p> <p><small>*The demographic have been obtained by using the demographic calculation method</small></p> </div> <div> <table border="1"> <thead> <tr> <th>Age Range</th> <th>% Male</th> <th>% Female</th> </tr> </thead> <tbody> <tr> <td>< 1</td> <td>3%</td> <td>7%</td> </tr> <tr> <td>1 - 5</td> <td>9%</td> <td>6%</td> </tr> <tr> <td>6 - 17</td> <td>13%</td> <td>14%</td> </tr> <tr> <td>18 - 59</td> <td>23%</td> <td>20%</td> </tr> <tr> <td>60 +</td> <td>2%</td> <td>2%</td> </tr> </tbody> </table> </div> </div>								Age Range	% Male	% Female	< 1	3%	7%	1 - 5	9%	6%	6 - 17	13%	14%	18 - 59	23%	20%	60 +	2%	2%
Age Range	% Male	% Female																							
< 1	3%	7%																							
1 - 5	9%	6%																							
6 - 17	13%	14%																							
18 - 59	23%	20%																							
60 +	2%	2%																							
<div> <div> <div>Is there a Site Management Committee at the site?</div> <div>Yes</div> </div> <div> <div>Is there a Site Management Agency at the site?</div> <div>Yes</div> </div> <div> <div>Status</div> <div>Open</div> </div> <div> <div>Are the majority of the population living on site?</div> <div>No</div> </div> <div> <div>Is the site physically accessible?</div> <div>Yes</div> </div> <div> <div>Is there any possibility to become inaccessible in event of disaster?</div> <div>No</div> </div> <div> <div>Is the site safe and secure?</div> <div>Yes</div> </div> </div>																									
Households 217		Individuals 764																							
<div> <div>The information included in this report was collected from 06/11/2019 to 13/11/2019.</div> <div>To access DTM Mozambique products: Click here</div> </div>																									
<div> <div>NEED</div> <div> <div>First need: Water</div> <div>Second need: Healthcare</div> <div>Third need: Education</div> </div> </div>		<div> <div>VULNERABILITIES</div> <div> <div>Pregnant women: 12</div> <div>Breastfeeding mothers: 15</div> <div>Mental/Physical disability: 9</div> <div>Chronic diseases: 0</div> </div> </div>		<div> <div>LAND TENURE</div> <div> <div>Number of Household renting land in place of origin: 0</div> <div>Number of Household owning land in place of origin: 217</div> </div> </div>																					
<div> <div>SHELTER</div> <div> <div>Top one NFI need not accessible to IDPs: Shoes and clothes</div> <div>Top two NFI need not accessible to IDPs: Items for sleeping (mats, blankets,...)</div> <div>Top three NFI need not accessible to IDPs: Cooking items (pots/pans)</div> <div>Number of Household living outdoors: 0</div> <div>Number of Household living in emergency shelter: 213</div> <div>Number of Household living in permanent shelter: 4</div> </div> </div>		<div> <div>WASH</div> <div> <div>Main source of drinking water: Hand pumps</div> <div>Main problem with water: None</div> <div>Average daily water consumption per person: > 15 ltr</div> <div>Average wait time for water: Less than 15 minutes</div> <div>Number of functional latrines at site: 4</div> <div>Is there functional bathing space at site? Yes</div> <div>Is there hand washing stations with water and soap close to latrines/bathing space? Yes</div> <div>How clean you think the site is in terms of waste? 3. More or less clean</div> </div> </div>																							
<div> <div>FOOD SECURITY</div> <div> <div>Do most people have access to functioning market? No</div> <div>Why people don't have access to market? Other</div> <div>Have people received food from a distribution at site? Yes</div> <div>When was the latest food distribution at this site? Last week</div> <div>Do most people have access to farming lands? Yes</div> <div>How far is the farming lands? <1 hr</div> </div> </div>		<div> <div>HEALTH</div> <div> <div>Availability of healthcare services on site: No</div> <div>If yes, which type? N/A</div> <div>Number of functioning healthcare facilities: N/A</div> <div>Do people have access to healthcare services: There is no healthcare facility</div> <div>Time to reach the nearest health facility: N/A</div> <div>Why people don't have access to healthcare? There is no healthcare facility</div> <div>Is medicines available for majority of the population: No</div> <div>During their pregnancy, are most women seeing a health professional? Do not know/No answer</div> <div>Do populations with HIV know where to go to seek treatment and care? Unknown</div> <div>Do people know where to go to seek Tuberculosis treatment and care? Unknown</div> <div>Has cholera been reported at this site since the cyclone? Yes</div> <div>How many weeks ago was the last case reported? 3</div> </div> </div>																							
<div> <div>EDUCATION</div> <div> <div>Majority of the school age children have access to a functioning school: No</div> <div>Is the school functional (brick walls, windows, doors, writing board): No</div> <div>Number of school age children attending school: N/A</div> <div>Walking time to the nearest education facility: N/A</div> </div> </div>		<div> <div>PROTECTION</div> <div> <div>Is there security provider/mechanism that ensure safety of persons at the location? Yes</div> <div>Is there a mechanism for referral for GBV survivors? No</div> <div>Is there a support mechanism for psychosocial needs of the population? No</div> <div>Does the women's, men, girls and boys know where to seek for help in cases of violation? No</div> <div>Main reasons survivors could not find help? Shame on reporting the situation</div> </div> </div>																							
<div> <div>MOBILITY</div> <div> <div>Are the majority of the population living on this site? No</div> <div>Province of Origin: Manica</div> <div>District of Origin: Sussundenga</div> <div>Post of Origin: Dombe</div> <div>Locality of Origin: Matarara</div> </div> </div>																									
<div> <div>COMMUNITY ENGAGEMENT</div> <div> <div>Top 3 ways population communicates with humanitarian partners: Staff from humanitarian agencies, Community leader or group, Local government office</div> <div>Top 3 ways humanitarian partners communicates with population: Staff from humanitarian agencies, Community leader or group, Local government office</div> <div>Literacy level of majority of households: Neither read or write</div> <div>Does majority of family members have legal documentation? Yes</div> </div> </div>																									
Displacement Tracking Matrix - International Organization for Migration - November 2019																									

 DTM <small>IOI DISPLACEMENT TRACKING MATRIX</small>		Metuchira		 INGC <small>Instituto Nacional de Gestao de Calamidades</small>		MOZAMBIQUE CYCLONE IDAI																			
Survey Date: 2019-11-08				Site Location: -19.174 , 34.217		Published on: 28-Nov-19																			
<div> <div> <div>Site Classification: Resettlement Site</div> <div>Site type: Open</div> <div>Site Opening Date: 2019-04-13</div> <div>Province: Sofala</div> <div>District: Nhamatanda</div> <div>Post: Nhamatanda</div> <div>Locality: Metuchira</div> </div> <div>  <p>59% Male 41% Female</p> <p><small>*The demographic have been obtained by using the demographic calculation method</small></p> </div> <div> <table border="1"> <thead> <tr> <th>Age Range</th> <th>% Male</th> <th>% Female</th> </tr> </thead> <tbody> <tr> <td>< 1</td> <td>2%</td> <td>2%</td> </tr> <tr> <td>1 - 5</td> <td>2%</td> <td>9%</td> </tr> <tr> <td>6 - 17</td> <td>12%</td> <td>24%</td> </tr> <tr> <td>18 - 59</td> <td>24%</td> <td>21%</td> </tr> <tr> <td>60 +</td> <td>1%</td> <td>3%</td> </tr> </tbody> </table> </div> </div>								Age Range	% Male	% Female	< 1	2%	2%	1 - 5	2%	9%	6 - 17	12%	24%	18 - 59	24%	21%	60 +	1%	3%
Age Range	% Male	% Female																							
< 1	2%	2%																							
1 - 5	2%	9%																							
6 - 17	12%	24%																							
18 - 59	24%	21%																							
60 +	1%	3%																							
		Site Information		<div> <div>Is there a Site Management Committee at the site?</div> <div>Yes</div> </div> <div> <div>Is there a Site Management Agency at the site?</div> <div>Yes</div> </div> <div> <div>Status</div> <div>Open</div> </div> <div> <div>Are the majority of the population living on site?</div> <div>Yes</div> </div> <div> <div>Is the site physically accessible?</div> <div>Yes</div> </div> <div> <div>Is there any possibility to become inaccessible in event of disaster?</div> <div>No</div> </div> <div> <div>Is the site safe and secure?</div> <div>Yes</div> </div>																					
Households		295		Individuals		2,080																			
<small>The information included in this report was collected from 06/11/2019 to 13/11/2019.</small> <small>To access DTM Mozambique products: Click here</small>																									
 NEED		 VULNERABILITIES		 LAND TENURE																					
First need: Shelter Second need: Food Third need: Household Items (NFI)		Pregnant women: 41 Breastfeeding mothers: 123 Mental/Physical disability: 49 Chronic diseases: 6		Elderly without care givers: 5 Single female head of household: 45 Single male headed of household: 5 Elderly head of household: 61		Number of Household renting land in place of origin: 0 Number of Household owning land in place of origin: 295																			
 SHELTER				 WASH																					
Top one NFI need not accessible to IDPs: Mosquito nets Top two NFI need not accessible to IDPs: Cooking stoves Top three NFI need not accessible to IDPs: Shelter Number of Household living outdoors: 0 Number of Household living in emergency shelter: 277 Number of Household living in permanent shelter: 18				Main source of drinking water: Hand pumps Main problem with water: None Average daily water consumption per person: Unknown Average wait time for water: More than 60 minutes Number of functional latrines at site: 295 Is there functional bathing space at site? Yes Is there hand washing stations with water and soap close to latrines/bathing space? Yes How clean you think the site is in terms of waste? 2. Clean Do people live in areas where open defecation is frequently visible? No																					
 FOOD SECURITY				 HEALTH																					
Do most people have access to functioning market? Yes Why people don't have access to market? N/A Have people received food from a distribution at site? Yes When was the latest food distribution at this site? Last two weeks Do most people have access to farming lands? Yes How far is the farming lands? > 3 hrs				Availability of healthcare services on site: No If yes, which type? N/A Number of functioning healthcare facilities: N/A Do people have access to healthcare services: Distance Time to reach the nearest health facility: Don't know Why people don't have access to healthcare? Distance Is medicines available for majority of the population: Yes During their pregnancy, are most women seeing a health professional? Yes Do populations with HIV know where to go to seek treatment and care? Yes Do people know where to go to seek Tuberculosis treatment and care? Yes Has cholera been reported at this site since the cyclone? No How many weeks ago was the last case reported? N/A																					
 EDUCATION				 PROTECTION																					
Majority of the school age children have access to a functioning school: Yes Is the school functional (brick walls, windows, doors, writing board): No Number of school age children attending school: 177 Walking time to the nearest education facility: 31 - 60 minutes				Is there security provider/mechanism that ensure safety of persons at the location? No Is there a mechanism for referral for GBV survivors? Yes Is there a support mechanism for psychosocial needs of the population? Yes Does the women's, men, girls and boys know where to seek for help in cases of violation: Yes Main reasons survivors could not find help? Shame on reporting the situation																					
 MOBILITY																									
Are the majority of the population living on this site? Yes Province of Origin: Sofala District of Origin: Nhamatanda Post of Origin: Nhamatanda Locality of Origin: Metuchira																									
 COMMUNITY ENGAGEMENT																									
Top 3 ways population communicates with humanitarian partners: Community volunteer/mobilizers Top 3 ways humanitarian partners communicates with population: Community leader or group Literacy level of majority of households: Read and write moderately Does majority of family members have legal documentation? Yes																									
Displacement Tracking Matrix - International Organization for Migration - November 2019																									

 DTM <small>IOI DISPLACEMENT TRACKING MATRIX</small>		Minas Gerais		 INGC <small>Instituto Nacional de Gestao de Calamidades</small>		MOZAMBIQUE CYCLONE IDAI																			
Survey Date: 2019-11-13				Site Location: -19.483616 , 33.191374		Published on: 28-Nov-19																			
<div> <div> Site Information </div> <div> <div> <div> Site Classification: Resettlement Site </div> <div> Site type: Open </div> <div> Site Opening Date: 2019-04-17 </div> <div> Province: Manica </div> <div> District: Sussundenga </div> <div> Post: Muoha </div> <div> Locality: Muhoa </div> </div> <div>  <p>66% Male, 34% Female</p> <p><small>*The demographic have been obtained by using the demographic calculation method</small></p> </div> <div> <table border="1"> <thead> <tr> <th>Age Range</th> <th>% Male</th> <th>% Female</th> </tr> </thead> <tbody> <tr> <td>< 1</td> <td>0%</td> <td>0%</td> </tr> <tr> <td>1 - 5</td> <td>1%</td> <td>14%</td> </tr> <tr> <td>6 - 17</td> <td>7%</td> <td>18%</td> </tr> <tr> <td>18 - 59</td> <td>21%</td> <td>27%</td> </tr> <tr> <td>60 +</td> <td>5%</td> <td>6%</td> </tr> </tbody> </table> </div> </div> </div> <div> <div> Households </div> <div> 132 </div> <div> Individuals </div> <div> 632 </div> </div>								Age Range	% Male	% Female	< 1	0%	0%	1 - 5	1%	14%	6 - 17	7%	18%	18 - 59	21%	27%	60 +	5%	6%
Age Range	% Male	% Female																							
< 1	0%	0%																							
1 - 5	1%	14%																							
6 - 17	7%	18%																							
18 - 59	21%	27%																							
60 +	5%	6%																							

The information included in this report was collected from 06/11/2019 to 13/11/2019.

To access DTM Mozambique products: [Click here](#)


NEED

First need: **Food**

Second need: **Healthcare**

Third need: **Water**


VULNERABILITIES

Pregnant women: **3**

Breastfeeding mothers: **1**

Mental/Physical disability: **5**

Chronic diseases: **2**

Elderly without care givers: **1**

Single female head of household: **3**

Single male headed of household: **2**

Elderly head of household: **2**


LAND TENURE

Number of Household renting land in place of origin: **0**

Number of Household owning land in place of origin: **0**


SHELTER

Top one NFI need not accessible to IDPs: **Closed containers to transport and /or store water**

Top two NFI need not accessible to IDPs: **Mosquito nets**

Top three NFI need not accessible to IDPs: **Items for sleeping (mats, blankets,...)**

Number of Household living outdoors: **0**

Number of Household living in emergency shelter: **132**

Number of Household living in permanent shelter: **0**


FOOD SECURITY

Do most people have access to functioning market? **No**

Why people don't have access to market? **Other**

Have people received food from a distribution at site? **No**

When was the latest food distribution at this site?

Do most people have access to farming lands? **Yes**

How far is the farming lands? **1-2 hrs**


EDUCATION

Majority of the school age children have access to a functioning school: **Yes**

Is the school functional (brick walls, windows, doors, writing board): **No**

Number of school age children attending school: **106**

Walking time to the nearest education facility: **16 - 30 minutes**


MOBILITY

Are the majority of the population living on this site? **No**

Province of Origin: **Manica**

District of Origin: **Sussundenga**

Post of Origin: **Muoha**

Locality of Origin: **Muhoa**


COMMUNITY ENGAGEMENT

Top 3 ways population communicates with humanitarian partners: **Community leader or group, Community volunteer/mobilizers, Local government office**

Top 3 ways humanitarian partners communicates with population: **Community leader or group, Community volunteer/mobilizers, Local government office**

Literacy level of majority of households: **Neither read or write**

Does majority of family members have legal documentation? **No**


WASH

Main source of drinking water: **Hand pumps**

Main problem with water: **None**

Average daily water consumption per person: **> 15 ltr**

Average wait time for water: **Less than 15 minutes**

Number of functional latrines at site: **17**

Is there functional bathing space at site? **Yes**

Is there hand washing stations with water and soap close to latrines/bathing space? **None**

How clean you think the site is in terms of waste? **3. More or less clean**


HEALTH

Availability of healthcare services on site: **No**

If yes, which type? **N/A**

Number of functioning healthcare facilities: **N/A**

Do people have access to healthcare services: **There is no healthcare facility**

Time to reach the nearest health facility: **N/A**

Why people don't have access to healthcare? **There is no healthcare facility**

Is medicines available for majority of the population: **No**

During their pregnancy, are most women seeing a health professional? **No**

Do populations with HIV know where to go to seek treatment and care? **Unknown**

Do people know where to go to seek Tuberculosis treatment and care? **Unknown**

Has cholera been reported at this site since the cyclone? **No**

How many weeks ago was the last case reported? **N/A**


PROTECTION

Is there security provider/mechanism that ensure safety of persons at the location? **Yes**



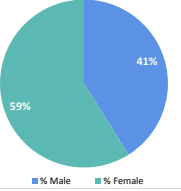











Is there a mechanism for referral for GBV survivors? **No**



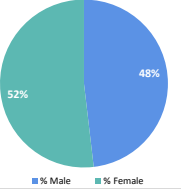
Is there a support mechanism for psychosocial needs of the population? **No**



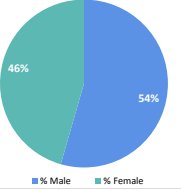











Does the women's, men, girls and boys know where to seek for help in cases of violation: **No**



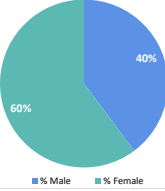
Main reasons survivors could not find help? **Lack of existing services; Shame on reporting the situation; Fear of retaliation from the violator**



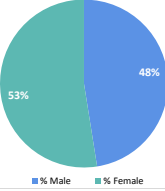
Displacement Tracking Matrix - International Organization for Migration - November 2019

 DTM <small>IOI DISPLACEMENT TRACKING MATRIX</small>		Muawa		 INGC <small>Instituto Nacional de Gestao de Calamidades</small>		MOZAMBIQUE CYCLONE IDAI																			
Survey Date: 2019-11-06				Site Location: -19.846 , 33.305		Published on: 28-Nov-19																			
<div> <div> <div>Site Classification: Resettlement Site</div> <div>Site type: Open</div> <div>Site Opening Date: 2019-03-23</div> <div>Province: Manica</div> <div>District: Sussundenga</div> <div>Post: Dombe</div> <div>Locality: Darue</div> </div> <div>  <p>59% Male, 41% Female</p> <p><small>*The demographic have been obtained by using the demographic calculation method</small></p> </div> <div> <table border="1"> <thead> <tr> <th>Age Range</th> <th>% Male</th> <th>% Female</th> </tr> </thead> <tbody> <tr> <td>< 1</td> <td>0%</td> <td>1%</td> </tr> <tr> <td>1 - 5</td> <td>5%</td> <td>14%</td> </tr> <tr> <td>6 - 17</td> <td>12%</td> <td>22%</td> </tr> <tr> <td>18 - 59</td> <td>18%</td> <td>16%</td> </tr> <tr> <td>60 +</td> <td>6%</td> <td>6%</td> </tr> </tbody> </table> </div> </div>								Age Range	% Male	% Female	< 1	0%	1%	1 - 5	5%	14%	6 - 17	12%	22%	18 - 59	18%	16%	60 +	6%	6%
Age Range	% Male	% Female																							
< 1	0%	1%																							
1 - 5	5%	14%																							
6 - 17	12%	22%																							
18 - 59	18%	16%																							
60 +	6%	6%																							
<div> <div> <div>Is there a Site Management Committee at the site?</div> <div>Yes</div> </div> <div> <div>Is there a Site Management Agency at the site?</div> <div>Yes</div> </div> <div> <div>Status</div> <div>Open</div> </div> <div> <div>Are the majority of the population living on site?</div> <div>Yes</div> </div> <div> <div>Is the site physically accessible?</div> <div>Yes</div> </div> <div> <div>Is there any possibility to become inaccessible in event of disaster?</div> <div>Yes</div> </div> <div> <div>Is the site safe and secure?</div> <div>Yes</div> </div> </div>																									
Households 260		Individuals 1,300																							
<small>The information included in this report was collected from 06/11/2019 to 13/11/2019.</small> <small>To access DTM Mozambique products: Click here</small>																									
 NEED		 VULNERABILITIES		 LAND TENURE																					
First need: Food Second need: Healthcare Third need: Shelter		Pregnant women: 4 Breastfeeding mothers: 12 Mental/Physical disability: 5 Chronic diseases: 2		Elderly without care givers: 2 Single female head of household: 4 Single male headed of household: 3 Elderly head of household: 2		Number of Household renting land in place of origin: 0 Number of Household owning land in place of origin: 260																			
 SHELTER				 WASH																					
Top one NFI need not accessible to IDPs: Top two NFI need not accessible to IDPs: Top three NFI need not accessible to IDPs: Number of Household living outdoors: Number of Household living in emergency shelter: Number of Household living in permanent shelter:		Closed containers to transport and /or store water Items for sleeping (mats, blankets,...) Cooking stoves 0 260 0		Main source of drinking water: Hand pumps Main problem with water: None Average daily water consumption per person: 5 - 10 ltr Average wait time for water: Less than 15 minutes Number of functional latrines at site: 195 Is there functional bathing space at site? Yes Is there hand washing stations with water and soap close to latrines/bathing space? Yes How clean you think the site is in terms of waste? 2. Clean Do people live in areas where open defecation is frequently visible? No																					
 FOOD SECURITY				 HEALTH																					
Do most people have access to functioning market? No Why people don't have access to market? Other Have people received food from a distribution at site? Yes When was the latest food distribution at this site? Last two weeks Do most people have access to farming lands? Yes How far is the farming lands? <1 hr				Availability of healthcare services on site: No If yes, which type? N/A Number of functioning healthcare facilities: N/A Do people have access to healthcare services: There is no healthcare facility Time to reach the nearest health facility: N/A Why people don't have access to healthcare? There is no healthcare facility Is medicines available for majority of the population: No During their pregnancy, are most women seeing a health professional? Do not know/No answer Do populations with HIV know where to go to seek treatment and care? Unknown Do people know where to go to seek Tuberculosis treatment and care? Unknown Has cholera been reported at this site since the cyclone? No How many weeks ago was the last case reported? N/A																					
 EDUCATION				 PROTECTION																					
Majority of the school age children have access to a functioning school: Yes Is the school functional (brick walls, windows, doors, writing board): No Number of school age children attending school: 260 Walking time to the nearest education facility: 31 - 60 minutes				Is there security provider/mechanism that ensure safety of persons at the location? Yes Is there a mechanism for referral for GBV survivors? No Is there a support mechanism for psychosocial needs of the population? No Does the women's, men, girls and boys know where to seek for help in cases of violation? Yes Main reasons survivors could not find help? Lack of existing services; Shame on reporting the situation; Fear of retaliation from the violator																					
 MOBILITY																									
Are the majority of the population living on this site? Yes Province of Origin: Manica District of Origin: Sussundenga Post of Origin: Dombe Locality of Origin: Darue																									
 COMMUNITY ENGAGEMENT																									
Top 3 ways population communicates with humanitarian partners: Top 3 ways humanitarian partners communicates with population: Literacy level of majority of households: Does majority of family members have legal documentation?		Staff from humanitarian agencies, Community leader or group, Local government office Staff from humanitarian agencies, Community leader or group, Local government office Neither read or write No																							

 DTM <small>IOI DISPLACEMENT TRACKING MATRIX</small>		Muchai		 INGC <small>Instituto Nacional de Gestao de Calamidades</small>		MOZAMBIQUE CYCLONE IDAI																			
Survey Date: 2019-11-06				Site Location: -20.019 , 33.362		Published on: 28-Nov-19																			
<div> <div> Site Information </div> <div> <div> <div> <div>Site Classification: Resettlement Site</div> <div>Site type: Open</div> <div>Site Opening Date: 2019-03-17</div> <div>Province: Manica</div> <div>District: Sussundenga</div> <div>Post: Dombe</div> <div>Locality: Mabala</div> </div> <div>  <p>52% Male 48% Female</p> <p><small>*The demographic have been obtained by using the demographic calculation method</small></p> </div> </div> <table border="1"> <thead> <tr> <th>Age Range</th> <th>% Male</th> <th>% Female</th> </tr> </thead> <tbody> <tr> <td>< 1</td> <td>2%</td> <td>4%</td> </tr> <tr> <td>1 - 5</td> <td>10%</td> <td>12%</td> </tr> <tr> <td>6 - 17</td> <td>19%</td> <td>19%</td> </tr> <tr> <td>18 - 59</td> <td>17%</td> <td>17%</td> </tr> <tr> <td>60 +</td> <td>1%</td> <td>1%</td> </tr> </tbody> </table> </div> </div> <div> <div> <div>Is there a Site Management Committee at the site?</div> <div>Yes</div> </div> <div> <div>Is there a Site Management Agency at the site?</div> <div>Yes</div> </div> <div> <div>Status</div> <div>Open</div> </div> <div> <div>Are the majority of the population living on site?</div> <div>Yes</div> </div> <div> <div>Is the site physically accessible?</div> <div>Limited access (only by boat)</div> </div> <div> <div>Is there any possibility to become inaccessible in event of disaster?</div> <div>yes</div> </div> <div> <div>Is the site safe and secure?</div> <div>Yes</div> </div> </div>								Age Range	% Male	% Female	< 1	2%	4%	1 - 5	10%	12%	6 - 17	19%	19%	18 - 59	17%	17%	60 +	1%	1%
Age Range	% Male	% Female																							
< 1	2%	4%																							
1 - 5	10%	12%																							
6 - 17	19%	19%																							
18 - 59	17%	17%																							
60 +	1%	1%																							

 DTM <small>IOI DISPLACEMENT TRACKING MATRIX</small>		Muchambanha		 INGC <small>Instituto Nacional de Gestao de Calamidades</small>		MOZAMBIQUE CYCLONE IDAI																			
Survey Date: 2019-11-07				Site Location: -20.083 , 33.323		Published on: 28-Nov-19																			
<div> <div> <div>Site Classification: Resettlement Site</div> <div>Site type: Open</div> <div>Site Opening Date: 2019-03-17</div> <div>Province: Manica</div> <div>District: Sussundenga</div> <div>Post: Dombe</div> <div>Locality: Bunga</div> </div> <div>  <p>46% Male, 54% Female</p> <p><small>*The demographic have been obtained by using the demographic calculation method</small></p> </div> <div> <table border="1"> <thead> <tr> <th>Age Range</th> <th>% Male</th> <th>% Female</th> </tr> </thead> <tbody> <tr> <td>< 1</td> <td>5%</td> <td>8%</td> </tr> <tr> <td>1 - 5</td> <td>11%</td> <td>8%</td> </tr> <tr> <td>6 - 17</td> <td>10%</td> <td>5%</td> </tr> <tr> <td>18 - 59</td> <td>25%</td> <td>24%</td> </tr> <tr> <td>60 +</td> <td>3%</td> <td>1%</td> </tr> </tbody> </table> </div> </div>								Age Range	% Male	% Female	< 1	5%	8%	1 - 5	11%	8%	6 - 17	10%	5%	18 - 59	25%	24%	60 +	3%	1%
Age Range	% Male	% Female																							
< 1	5%	8%																							
1 - 5	11%	8%																							
6 - 17	10%	5%																							
18 - 59	25%	24%																							
60 +	3%	1%																							
<div> <div> <div>Is there a Site Management Committee at the site?</div> <div>Yes</div> </div> <div> <div>Is there a Site Management Agency at the site?</div> <div>Yes</div> </div> <div> <div>Status</div> <div>Open</div> </div> <div> <div>Are the majority of the population living on site?</div> <div>Yes</div> </div> <div> <div>Is the site physically accessible?</div> <div>Limited access (only by boat)</div> </div> <div> <div>Is there any possibility to become inaccessible in event of disaster?</div> <div>yes</div> </div> <div> <div>Is the site safe and secure?</div> <div>Yes</div> </div> </div>																									
Households 56		Individuals 213																							
<small>The information included in this report was collected from 06/11/2019 to 13/11/2019.</small> <small>To access DTM Mozambique products: Click here</small>																									
 NEED		 VULNERABILITIES		 LAND TENURE																					
First need: Food Second need: Shelter Third need: Water		Pregnant women: Breastfeeding mothers: Mental/Physical disability: Chronic diseases:		1 Elderly without care givers: 0 2 Single female head of household: 0 1 Single male headed of household: 0 0 Elderly head of household: 0		Number of Household renting land in place of origin: 0 Number of Household owning land in place of origin: 56																			
 SHELTER				 WASH																					
Top one NFI need not accessible to IDPs: Top two NFI need not accessible to IDPs: Top three NFI need not accessible to IDPs: Number of Household living outdoors: Number of Household living in emergency shelter: Number of Household living in permanent shelter:		Shoes and clothes Mosquito nets Items for sleeping (mats, blankets,...) 0 56 0		Main source of drinking water: Hand pumps Main problem with water: None Average daily water consumption per person: > 15 ltr Average wait time for water: Between 16 and 30 mintes Number of functional latrines at site: 56 Is there functional bathing space at site? Yes Is there hand washing stations with water and soap close to latrines/bathing space? Yes How clean you think the site is in terms of waste? 3. More or less clean Do people live in areas where open defecation is frequently visible? No																					
 FOOD SECURITY				 HEALTH																					
Do most people have access to functioning market? Why people don't have access to market? Have people received food from a distribution at site? When was the latest food distribution at this site? Do most people have access to farming lands? How far is the farming lands?		No Other Yes More than three weeks Yes 1-2 hrs		Availability of healthcare services on site: No If yes, which type? N/A Number of functioning healthcare facilities: N/A Do people have access to healthcare services: There is no healthcare facility Time to reach the nearest health facility: N/A Why people don't have access to healthcare? There is no healthcare facility Is medicines available for majority of the population: No During their pregnancy, are most women seeing a health professional? Do not know/No answer Do populations with HIV know where to go to seek treatment and care? Unknown Do people know where to go to seek Tuberculosis treatment and care? Unknown Has cholera been reported at this site since the cyclone? No How many weeks ago was the last case reported? N/A																					
 EDUCATION				 PROTECTION																					
Majority of the school age children have access to a functioning school Is the school functional (brick walls, windows, doors, writing board) Number of school age children attending school: Walking time to the nearest education facility:		Yes No 50 Less than 15 minutes		Is there security provider/mechanism that ensure safety of persons at the location? Yes Is there a mechanism for referral for GBV survivors? No Is there a support mechanism for psychosocial needs of the population? No Does the women's, men, girls and boys know where to seek for help in cases of violation? Yes Main reasons survivors could not find help? Lack of existing services; Shame on reporting the situation; Fear of retaliation from the violator																					
 MOBILITY																									
Are the majority of the population living on this site? Province of Origin: District of Origin: Post of Origin: Locality of Origin:		Yes Manica Sussundenga Dombe Muoco																							
 COMMUNITY ENGAGEMENT																									
Top 3 ways population communicates with humanitarian partners: Top 3 ways humanitarian partners communicates with population: Literacy level of majority of households: Does majority of family members have legal documentation?		Staff from humanitarian agencies, Community leader or group, Local government office Staff from humanitarian agencies, Community leader or group, Local government office Neither read or write Yes																							

 DTM <small>IOI DISPLACEMENT TRACKING MATRIX</small>		Mucoa		 INGC <small>Instituto Nacional de Gestao de Calamidades</small>		MOZAMBIQUE CYCLONE IDAI																			
Survey Date: 2019-11-07				Site Location: -17.468427 , 37.185682		Published on: 28-Nov-19																			
<div> <div> Site Information </div> <div> <div> <div> Site Classification: Resettlement Site </div> <div> Site type: Open </div> <div> Site Opening Date: 2015-02-11 </div> <div> Province: Zambezia </div> <div> District: Namacurra </div> <div> Post: Macuze </div> <div> Locality: Furquua </div> </div> <div>  <p>60% Male 40% Female</p> <p><small>*The demographic have been obtained by using the demographic calculation method</small></p> </div> <div> <table border="1"> <thead> <tr> <th>Age Range</th> <th>% Male</th> <th>% Female</th> </tr> </thead> <tbody> <tr> <td>< 1</td> <td>7%</td> <td>9%</td> </tr> <tr> <td>1 - 5</td> <td>1%</td> <td>5%</td> </tr> <tr> <td>6 - 17</td> <td>6%</td> <td>21%</td> </tr> <tr> <td>18 - 59</td> <td>17%</td> <td>21%</td> </tr> <tr> <td>60 +</td> <td>8%</td> <td>3%</td> </tr> </tbody> </table> </div> <div> <div> Is there a Site Management Committee at the site? Yes </div> <div> Is there a Site Management Agency at the site? Yes </div> <div> Status: Open </div> <div> Are the majority of the population living on site? Yes </div> <div> Is the site physically accessible? Yes </div> <div> Is there any possibility to become inaccessible in event of disaster? No </div> <div> Is the site safe and secure? Yes </div> </div> </div> </div>								Age Range	% Male	% Female	< 1	7%	9%	1 - 5	1%	5%	6 - 17	6%	21%	18 - 59	17%	21%	60 +	8%	3%
Age Range	% Male	% Female																							
< 1	7%	9%																							
1 - 5	1%	5%																							
6 - 17	6%	21%																							
18 - 59	17%	21%																							
60 +	8%	3%																							

 DTM <small>IOI DISPLACEMENT TRACKING MATRIX</small>		Mucombe		 INGC <small>Instituto Nacional de Gestao de Calamidades</small>		MOZAMBIQUE CYCLONE IDAI																			
Survey Date: 2019-11-06				Site Location: -19.951 , 33.46		Published on: 28-Nov-19																			
<div> <div>Site Information</div> <div> <div> <div>Site Classification: Resettlement Site</div> <div>Site type: Open</div> <div>Site Opening Date: 2019-03-16</div> <div>Province: Manica</div> <div>District: Sussundenga</div> <div>Post: Dombe</div> <div>Locality: Muco</div> </div> <div>  <p>53% Male 48% Female</p> </div> <div> <table border="1"> <thead> <tr> <th>Age Range</th> <th>% Male</th> <th>% Female</th> </tr> </thead> <tbody> <tr> <td>< 1</td> <td>4%</td> <td>4%</td> </tr> <tr> <td>1 - 5</td> <td>8%</td> <td>6%</td> </tr> <tr> <td>6 - 17</td> <td>13%</td> <td>13%</td> </tr> <tr> <td>18 - 59</td> <td>22%</td> <td>30%</td> </tr> <tr> <td>60 +</td> <td>1%</td> <td>0%</td> </tr> </tbody> </table> </div> </div> </div> <div> <div>Is there a Site Management Committee at the site?</div> Yes <div>Is there a Site Management Agency at the site?</div> No <div>Status</div> Open <div>Are the majority of the population living on site?</div> Yes <div>Is the site physically accessible?</div> Yes <div>Is there any possibility to become inaccessible in event of disaster?</div> No <div>Is the site safe and secure?</div> Yes </div>								Age Range	% Male	% Female	< 1	4%	4%	1 - 5	8%	6%	6 - 17	13%	13%	18 - 59	22%	30%	60 +	1%	0%
Age Range	% Male	% Female																							
< 1	4%	4%																							
1 - 5	8%	6%																							
6 - 17	13%	13%																							
18 - 59	22%	30%																							
60 +	1%	0%																							

Households

 100

Individuals

 320

The information included in this report was collected from 06/11/2019 to 13/11/2019.

To access DTM Mozambique products: [Click here](#)

NEED

First need: Shelter

Second need: Food

Third need: Household Items (NFI)

SHELTER

Top one NFI need not accessible to IDPs:

 Closed containers to transport and /or store water

Top two NFI need not accessible to IDPs:

 Items for sleeping (mats, blankets,...)

Top three NFI need not accessible to IDPs:

 Cooking items (pots/pans)

Number of Household living outdoors:

 0

Number of Household living in emergency shelter:

 100

Number of Household living in permanent shelter:

 0

FOOD SECURITY

Do most people have access to functioning market?

 No

Why people don't have access to market?

 Other

Have people received food from a distribution at site?

 Yes

When was the latest food distribution at this site?

 Last two weeks

Do most people have access to farming lands?

 Yes

How far is the farming lands?

 2-3 hrs

EDUCATION

Majority of the school age children have access to a functioning school

 Yes

Is the school functional (brick walls, windows, doors, writing board)

 No

Number of school age children attending school:

 0

Walking time to the nearest education facility:

 16 - 30 minutes

MOBILITY

Are the majority of the population living on this site?

 Yes

Province of Origin:

 Manica

District of Origin:

 Sussundenga

Post of Origin:

 Dombe

Locality of Origin:

 Mabaia

COMMUNITY ENGAGEMENT

Top 3 ways population communicates with humanitarian partners:

 Staff from humanitarian agencies, Community leader or group, Local government office

Top 3 ways humanitarian partners communicates with population:

 Staff from humanitarian agencies, Community leader or group, Local government office

Literacy level of majority of households

 Neither read or write

Does majority of family members have legal documentation?

 No

VULNERABILITIES

Pregnant women:

 0

Breastfeeding mothers:

 0

Mental/Physical disability:

 0

Chronic diseases:

 0

WASH

Main source of drinking water:

 Hand pumps

Main problem with water:

 Long waiting time (queues)

Average daily water consumption per person:

 10 - 15 ltr

Average wait time for water:

 Between 16 and 30 mintes

Number of functional latrines at site:

 65

Is there functional bathing space at site?

 Yes

Is there hand washing stations with water and soap close to latrines/bathing space?

 Yes, but without soap

How clean you think the site is in terms of waste?

 2. Clean

Do people live in areas where open defecation is frequently visible?

 No

HEALTH

Availability of healthcare services on site:

 No

If yes, which type?

 N/A

Number of functioning healthcare facilities:

 N/A

Do people have access to healthcare services:

 There is no healthcare facility

Time to reach the nearest health facility:

 N/A

Why people don't have access to healthcare?

 There is no healthcare facility

Is medicines available for majority of the population:

 No

During their pregnancy, are most women seeing a health professional?

 No

Do populations with HIV know where to go to seek treatment and care?

 No

Do people know where to go to seek Tuberculosis treatment and care?

 No

Has cholera been reported at this site since the cyclone?

 No

How many weeks ago was the last case reported?

 N/A

PROTECTION

Is there security provider/mechanism that ensure safety of persons at the location?

 Yes

Is there a mechanism for referral for GBV survivors?

 Yes

Is there a support mechanism for psychosocial needs of the population?

 No



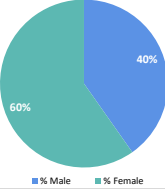











Does the women's, men, girls and boys know where to seek for help in cases of violation



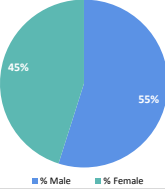
 Yes



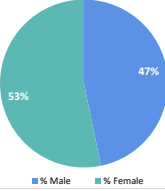











Main reasons survivors could not find help?



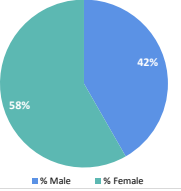
 Fear of retaliation from the violator



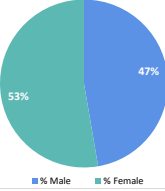
Displacement Tracking Matrix - International Organization for Migration - November 2019



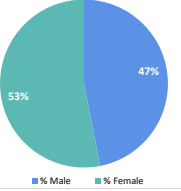











 DTM <small>IOI DISPLACEMENT TRACKING MATRIX</small>		Muconja		 INGC <small>Instituto Nacional de Gestao de Calamidades</small>		MOZAMBIQUE CYCLONE IDAI																			
Survey Date: 2019-11-07				Site Location: -19.940546 , 34.027916		Published on: 28-Nov-19																			
<div> <div> <div>Site Classification: Resettlement Site</div> <div>Site type: Open</div> <div>Site Opening Date: 2019-05-06</div> <div>Province: Sofala</div> <div>District: Chibabava</div> <div>Post: Goonda</div> <div>Locality: Hamamha</div> </div> <div>  <p>60% 40%</p> <p>■ % Male ■ % Female</p> <p><small>*The demographic have been obtained by using the demographic calculation method</small></p> </div> <div> <table border="1"> <thead> <tr> <th>Age Range</th> <th>% Male</th> <th>% Female</th> </tr> </thead> <tbody> <tr> <td>< 1</td> <td>1%</td> <td>0%</td> </tr> <tr> <td>1 - 5</td> <td>7%</td> <td>14%</td> </tr> <tr> <td>6 - 17</td> <td>14%</td> <td>21%</td> </tr> <tr> <td>18 - 59</td> <td>17%</td> <td>23%</td> </tr> <tr> <td>60 +</td> <td>1%</td> <td>2%</td> </tr> </tbody> </table> </div> <div> <div>Is there a Site Management Committee at the site? Yes</div> <div>Is there a Site Management Agency at the site? No</div> <div>Status: Open</div> <div>Are the majority of the population living on site? Yes</div> <div>Is the site physically accessible? Yes</div> <div>Is there any possibility to become inaccessible in event of disaster? Yes</div> <div>Is the site safe and secure? Yes</div> </div> </div>								Age Range	% Male	% Female	< 1	1%	0%	1 - 5	7%	14%	6 - 17	14%	21%	18 - 59	17%	23%	60 +	1%	2%
Age Range	% Male	% Female																							
< 1	1%	0%																							
1 - 5	7%	14%																							
6 - 17	14%	21%																							
18 - 59	17%	23%																							
60 +	1%	2%																							
Households 255		Individuals 1,265																							
<small>The information included in this report was collected from 06/11/2019 to 13/11/2019.</small> <small>To access DTM Mozambique products: Click here</small>																									
 NEED		 VULNERABILITIES		 LAND TENURE																					
First need: Food Second need: Household Items (NFI) Third need: Water		Pregnant women: 16 Breastfeeding mothers: 42 Mental/Physical disability: 27 Chronic diseases: 35		Elderly without care givers: 25 Single female head of household: 15 Single male headed of household: 8 Elderly head of household: 7		Number of Household renting land in place of origin: 0 Number of Household owning land in place of origin: 255																			
 SHELTER				 WASH																					
Top one NFI need not accessible to IDPs: Top two NFI need not accessible to IDPs: Top three NFI need not accessible to IDPs: Number of Household living outdoors: Number of Household living in emergency shelter: Number of Household living in permanent shelter:		Mosquito nets Items for sleeping (mats, blankets,...) Agricultural inputs 0 225 30		Main source of drinking water: Open well Main problem with water: Solid/Dirt Average daily water consumption per person: > 15 ltr Average wait time for water: More than 60 minutes Number of functional latrines at site: 0 Is there functional bathing space at site? No Is there hand washing stations with water and soap close to latrines/bathing space? None How clean you think the site is in terms of waste? 2. Clean Do people live in areas where open defecation is frequently visible? Yes																					
 FOOD SECURITY				 HEALTH																					
Do most people have access to functioning market? No Why people don't have access to market? No money to purchase items Have people received food from a distribution at site? Yes When was the latest food distribution at this site? Last week Do most people have access to farming lands? Yes How far is the farming lands? <1 hr				Availability of healthcare services on site: Yes If yes, which type? Mobile brigade Number of functioning healthcare facilities: 1 Do people have access to healthcare services: There is no healthcare facility Time to reach the nearest health facility: 16 - 30 minutes Why people don't have access to healthcare? There is no healthcare facility Is medicines available for majority of the population: Yes During their pregnancy, are most women seeing a health professional? Yes Do populations with HIV know where to go to seek treatment and care? No Do people know where to go to seek Tuberculosis treatment and care? Yes Has cholera been reported at this site since the cyclone? No How many weeks ago was the last case reported? N/A																					
 EDUCATION				 PROTECTION																					
Majority of the school age children have access to a functioning school: Yes Is the school functional (brick walls, windows, doors, writing board): Yes Number of school age children attending school: 148 Walking time to the nearest education facility: 16 - 30 minutes				Is there security provider/mechanism that ensure safety of persons at the location? Yes Is there a mechanism for referral for GBV survivors? Yes Is there a support mechanism for psychosocial needs of the population? No																					
 MOBILITY																									
Are the majority of the population living on this site? Yes Province of Origin: Sofala District of Origin: Chibabava Post of Origin: Goonda Locality of Origin: Hamamba																									
 COMMUNITY ENGAGEMENT																									
Top 3 ways population communicates with humanitarian partners: Top 3 ways humanitarian partners communicate with population: Literacy level of majority of households: Does majority of family members have legal documentation?		Religious Leader or group, Community leader or group, Local government office Religious Leader or group, Community leader or group, Local government office Neither read or write No		Does the women's, men, girls and boys know where to seek for help in cases of violation: Yes Main reasons survivors could not find help? Lack of confidence on the existing services; Shame on reporting the situation; Fear of retaliation from the violator																					



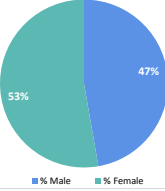


 DTM <small>IOI DISPLACEMENT TRACKING MATRIX</small>		Munguissa		 INGC <small>Instituto Nacional de Gestao de Calamidades</small>		MOZAMBIQUE CYCLONE IDAI																			
Survey Date: 2019-11-07				Site Location: -17.458367 , 37.2024		Published on: 28-Nov-19																			
<div> <div> <div>Site Classification: Resettlement Site</div> <div>Site type: Open</div> <div>Site Opening Date: 2015-02-10</div> <div>Province: Zambezia</div> <div>District: Namacurra</div> <div>Post: Macuze</div> <div>Locality: Furquia</div> </div> <div>  <p>45% Male, 55% Female</p> <p><small>*The demographic have been obtained by using the demographic calculation method</small></p> </div> <div> <table border="1"> <thead> <tr> <th>Age Range</th> <th>% Male</th> <th>% Female</th> </tr> </thead> <tbody> <tr> <td>< 1</td> <td>5%</td> <td>7%</td> </tr> <tr> <td>1 - 5</td> <td>5%</td> <td>7%</td> </tr> <tr> <td>6 - 17</td> <td>21%</td> <td>10%</td> </tr> <tr> <td>18 - 59</td> <td>15%</td> <td>17%</td> </tr> <tr> <td>60 +</td> <td>10%</td> <td>5%</td> </tr> </tbody> </table> </div> <div> <div>Is there a Site Management Committee at the site?</div> Yes <div>Is there a Site Management Agency at the site?</div> No <div>Status</div> Open <div>Are the majority of the population living on site?</div> Yes <div>Is the site physically accessible?</div> Yes <div>Is there any possibility to become inaccessible in event of disaster?</div> No <div>Is the site safe and secure?</div> Yes </div> </div>								Age Range	% Male	% Female	< 1	5%	7%	1 - 5	5%	7%	6 - 17	21%	10%	18 - 59	15%	17%	60 +	10%	5%
Age Range	% Male	% Female																							
< 1	5%	7%																							
1 - 5	5%	7%																							
6 - 17	21%	10%																							
18 - 59	15%	17%																							
60 +	10%	5%																							



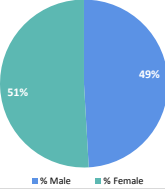
 DTM <small>IOI DISPLACEMENT TRACKING MATRIX</small>		Muoco Chiguendere (Madudo)		 INGC <small>Instituto Nacional de Gestao de Calamidades</small>		MOZAMBIQUE CYCLONE IDAI																																	
Survey Date: N/A				Site Location: -19.968 , 33.28		Published on: 28-Nov-19																																	
Site Information				<table border="1"> <thead> <tr> <th>Age Range</th> <th>% Male</th> <th>% Female</th> </tr> </thead> <tbody> <tr> <td>< 1</td> <td>2%</td> <td>3%</td> </tr> <tr> <td>1 - 5</td> <td>7%</td> <td>9%</td> </tr> <tr> <td>6 - 17</td> <td>16%</td> <td>16%</td> </tr> <tr> <td>18 - 59</td> <td>19%</td> <td>22%</td> </tr> <tr> <td>60 +</td> <td>2%</td> <td>3%</td> </tr> </tbody> </table>		Age Range	% Male	% Female	< 1	2%	3%	1 - 5	7%	9%	6 - 17	16%	16%	18 - 59	19%	22%	60 +	2%	3%	<table border="1"> <tbody> <tr> <td>Is there a Site Management Committee at the site?</td> <td>Yes</td> </tr> <tr> <td>Is there a Site Management Agency at the site?</td> <td>Yes</td> </tr> <tr> <td>Status</td> <td>Open</td> </tr> <tr> <td>Are the majority of the population living on site?</td> <td>No</td> </tr> <tr> <td>Is the site physically accessible?</td> <td>Yes</td> </tr> <tr> <td>Is there any possibility to become inaccessible in event of disaster?</td> <td>Yes</td> </tr> <tr> <td>Is the site safe and secure?</td> <td>Yes</td> </tr> </tbody> </table>		Is there a Site Management Committee at the site?	Yes	Is there a Site Management Agency at the site?	Yes	Status	Open	Are the majority of the population living on site?	No	Is the site physically accessible?	Yes	Is there any possibility to become inaccessible in event of disaster?	Yes	Is the site safe and secure?	Yes
Age Range	% Male	% Female																																					
< 1	2%	3%																																					
1 - 5	7%	9%																																					
6 - 17	16%	16%																																					
18 - 59	19%	22%																																					
60 +	2%	3%																																					
Is there a Site Management Committee at the site?	Yes																																						
Is there a Site Management Agency at the site?	Yes																																						
Status	Open																																						
Are the majority of the population living on site?	No																																						
Is the site physically accessible?	Yes																																						
Is there any possibility to become inaccessible in event of disaster?	Yes																																						
Is the site safe and secure?	Yes																																						
Site Classification: Resettlement Site (Planned) Site type: Open Site Opening Date: 2019-03-17 Province: Manica District: Sussundenga Post: Dombe Locality: Muoco		<i>*The demographic have been obtained by using the demographic calculation method</i>																																					
Households 72		Individuals 601																																					
<small>The information included in this report was collected from 06/11/2019 to 13/11/2019.</small> <small>To access DTM Mozambique products: Click here</small>																																							
 NEED		 VULNERABILITIES		 LAND TENURE																																			
First need: Water Second need: Food Third need: Healthcare		Pregnant women: 0 Breastfeeding mothers: 0 Mental/Physical disability: 0 Chronic diseases: 0		Elderly without care givers: 0 Single female head of household: 0 Single male headed of household: 0 Elderly head of household: 0		Number of Household renting land in place of origin: 0 Number of Household owning land in place of origin: 72																																	
 SHELTER				 WASH																																			
Top one NFI need not accessible to IDPs: Top two NFI need not accessible to IDPs: Top three NFI need not accessible to IDPs: Number of Household living outdoors: Number of Household living in emergency shelter: Number of Household living in permanent shelter:		Mosquito nets Cooking items (pots/pans) Soap/detergent for washing clothes 0 72 0		Main source of drinking water: Main problem with water: Average daily water consumption per person: Average wait time for water: Number of functional latrines at site: Is there functional bathing space at site? Is there hand washing stations with water and soap close to latrines/bathing space? How clean you think the site is in terms of waste?		Hand pumps None Unknown Less than 15 minutes 0 No None 3. More or less clean																																	
 FOOD SECURITY				 HEALTH																																			
Do most people have access to functioning market? Why people don't have access to market? Have people received food from a distribution at site? When was the latest food distribution at this site? Do most people have access to farming lands? How far is the farming lands?		No Other Yes More than three weeks Yes <1 hr		Do people live in areas where open defecation is frequently visible?		Unknown																																	
 EDUCATION				 PROTECTION																																			
Majority of the school age children have access to a functioning school Is the school functional (brick walls, windows, doors, writing board) Number of school age children attending school: Walking time to the nearest education facility:		No No N/A N/A		Availability of healthcare services on site: If yes, which type? Number of functioning healthcare facilities: Do people have access to healthcare services: Time to reach the nearest health facility: Why people don't have access to healthcare? Is medicines available for majority of the population: During their pregnancy, are most women seeing a health professional? Do populations with HIV know where to go to seek treatment and care? Do people know where to go to seek Tuberculosis treatment and care? Has cholera been reported at this site since the cyclone? How many weeks ago was the last case reported?		No N/A N/A There is no healthcare facility N/A There is no healthcare facility No Do not know/No answer Unknown Unknown No N/A																																	
 MOBILITY																																							
Are the majority of the population living on this site? Province of Origin: District of Origin: Post of Origin: Locality of Origin:		No Manica Sussundenga Dombe Muoco																																					
 COMMUNITY ENGAGEMENT																																							
Top 3 ways population communicates with humanitarian partners: Top 3 ways humanitarian partners communicates with population: Literacy level of majority of households: Does majority of family members have legal documentation?		Staff from humanitarian agencies, Community leader or group, Local government office Staff from humanitarian agencies, Community leader or group, Local government office Neither read or write No		Does the women's, men, girls and boys know where to seek for help in cases of violation? Main reasons survivors could not find help?		No Lack of existing services; Shame on reporting the situation																																	
Displacement Tracking Matrix - International Organization for Migration - November 2019																																							



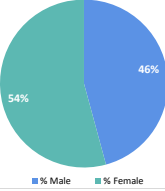













 DTM <small>IOI DISPLACEMENT TRACKING MATRIX</small>		Mussaia		 INGC <small>Instituto Nacional de Gestao de Calamidades</small>		MOZAMBIQUE CYCLONE IDAI																			
Survey Date: 2019-11-08				Site Location: -17,4119 , 37,346567		Published on: 28-Nov-19																			
<div> <div>Site Information</div> <div> <div> <div>Site Classification: Resettlement Site</div> <div>Site type: Open</div> <div>Site Opening Date: 2013-02-16</div> <div>Province: Zambezia</div> <div>District: Maganja Da Costa</div> <div>Post: Nante</div> <div>Locality: Nante</div> </div> <div>  <p>58% Male 42% Female</p> <p><small>*The demographic have been obtained by using the demographic calculation method</small></p> </div> <div> <table border="1"> <thead> <tr> <th>Age Range</th> <th>% Male</th> <th>% Female</th> </tr> </thead> <tbody> <tr> <td>< 1</td> <td>1%</td> <td>1%</td> </tr> <tr> <td>1 - 5</td> <td>1%</td> <td>4%</td> </tr> <tr> <td>6 - 17</td> <td>6%</td> <td>10%</td> </tr> <tr> <td>18 - 59</td> <td>32%</td> <td>42%</td> </tr> <tr> <td>60 +</td> <td>1%</td> <td>1%</td> </tr> </tbody> </table> </div> </div> </div> <div> <div>Is there a Site Management Committee at the site?</div> <div>Unknown</div> </div> <div> <div>Is there a Site Management Agency at the site?</div> <div>Yes</div> </div> <div> <div>Status</div> <div>Open</div> </div> <div> <div>Are the majority of the population living on site?</div> <div>Yes</div> </div> <div> <div>Is the site physically accessible?</div> <div>Yes</div> </div> <div> <div>Is there any possibility to become inaccessible in event of disaster?</div> <div>No</div> </div> <div> <div>Is the site safe and secure?</div> <div>Yes</div> </div>								Age Range	% Male	% Female	< 1	1%	1%	1 - 5	1%	4%	6 - 17	6%	10%	18 - 59	32%	42%	60 +	1%	1%
Age Range	% Male	% Female																							
< 1	1%	1%																							
1 - 5	1%	4%																							
6 - 17	6%	10%																							
18 - 59	32%	42%																							
60 +	1%	1%																							


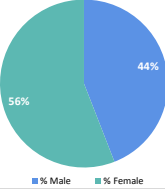
 DTM <small>IOI DISPLACEMENT TRACKING MATRIX</small>		Mussocosa		 INGC <small>Instituto Nacional de Gestao de Calamidades</small>		MOZAMBIQUE CYCLONE IDAI																			
Survey Date: 2019-11-07				Site Location: -19.877 , 34.478		Published on: 28-Nov-19																			
<div> <div> Site Information </div> <div> <div> <div> Site Classification: Resettlement Site </div> <div> Site type: Open </div> <div> Site Opening Date: 2019-05-15 </div> <div> Province: Sofala </div> <div> District: Buzi </div> <div> Post: Buzi </div> <div> Locality: Guara Guara </div> </div> <div>  </div> <div> <table border="1"> <thead> <tr> <th>Age Range</th> <th>% Male</th> <th>% Female</th> </tr> </thead> <tbody> <tr> <td>< 1</td> <td>1%</td> <td>3%</td> </tr> <tr> <td>1 - 5</td> <td>6%</td> <td>8%</td> </tr> <tr> <td>6 - 17</td> <td>18%</td> <td>16%</td> </tr> <tr> <td>18 - 59</td> <td>17%</td> <td>20%</td> </tr> <tr> <td>60 +</td> <td>5%</td> <td>6%</td> </tr> </tbody> </table> </div> </div> </div> <div> <p><small>*The demographic have been obtained by using the demographic calculation method</small></p> </div> <div> <div> Is there a Site Management Committee at the site? Yes </div> <div> Is there a Site Management Agency at the site? Yes </div> <div> Status: Open </div> <div> Are the majority of the population living on site? Yes </div> <div> Is the site physically accessible? Yes </div> <div> Is there any possibility to become inaccessible in event of disaster? No </div> <div> Is the site safe and secure? Yes </div> </div>								Age Range	% Male	% Female	< 1	1%	3%	1 - 5	6%	8%	6 - 17	18%	16%	18 - 59	17%	20%	60 +	5%	6%
Age Range	% Male	% Female																							
< 1	1%	3%																							
1 - 5	6%	8%																							
6 - 17	18%	16%																							
18 - 59	17%	20%																							
60 +	5%	6%																							



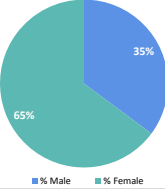
 DTM <small>IOI DISPLACEMENT TRACKING MATRIX</small>		Mutassa		 INGC <small>Instituto Nacional de Gestao de Calamidades</small>		MOZAMBIQUE CYCLONE IDAI																			
Survey Date: 2019-11-07				Site Location: -19.918 , 33.285		Published on: 28-Nov-19																			
<div> <div> <div>Site Classification: Resettlement Site</div> <div>Site type: Open</div> <div>Site Opening Date: 2019-03-17</div> <div>Province: Manica</div> <div>District: Sussundenga</div> <div>Post: Dombe</div> <div>Locality: Muoco</div> </div> <div>  <p>53% Male, 47% Female</p> <p><small>*The demographic have been obtained by using the demographic calculation method</small></p> </div> <div> <table border="1"> <thead> <tr> <th>Age Range</th> <th>% Male</th> <th>% Female</th> </tr> </thead> <tbody> <tr> <td>< 1</td> <td>2%</td> <td>3%</td> </tr> <tr> <td>1 - 5</td> <td>7%</td> <td>9%</td> </tr> <tr> <td>6 - 17</td> <td>16%</td> <td>16%</td> </tr> <tr> <td>18 - 59</td> <td>19%</td> <td>22%</td> </tr> <tr> <td>60 +</td> <td>2%</td> <td>2%</td> </tr> </tbody> </table> </div> </div>								Age Range	% Male	% Female	< 1	2%	3%	1 - 5	7%	9%	6 - 17	16%	16%	18 - 59	19%	22%	60 +	2%	2%
Age Range	% Male	% Female																							
< 1	2%	3%																							
1 - 5	7%	9%																							
6 - 17	16%	16%																							
18 - 59	19%	22%																							
60 +	2%	2%																							
		Site Information		<table border="1"> <tr> <td>Is there a Site Management Committee at the site?</td> <td>Yes</td> </tr> <tr> <td>Is there a Site Management Agency at the site?</td> <td>No</td> </tr> <tr> <td>Status</td> <td>Open</td> </tr> <tr> <td>Are the majority of the population living on site?</td> <td>Yes</td> </tr> <tr> <td>Is the site physically accessible?</td> <td>Limited access (only by boat)</td> </tr> <tr> <td>Is there any possibility to become inaccessible in event of disaster?</td> <td>Yes</td> </tr> <tr> <td>Is the site safe and secure?</td> <td>Yes</td> </tr> </table>				Is there a Site Management Committee at the site?	Yes	Is there a Site Management Agency at the site?	No	Status	Open	Are the majority of the population living on site?	Yes	Is the site physically accessible?	Limited access (only by boat)	Is there any possibility to become inaccessible in event of disaster?	Yes	Is the site safe and secure?	Yes				
Is there a Site Management Committee at the site?	Yes																								
Is there a Site Management Agency at the site?	No																								
Status	Open																								
Are the majority of the population living on site?	Yes																								
Is the site physically accessible?	Limited access (only by boat)																								
Is there any possibility to become inaccessible in event of disaster?	Yes																								
Is the site safe and secure?	Yes																								
Households 32		Individuals 130																							
<small>The information included in this report was collected from 06/11/2019 to 13/11/2019.</small> <small>To access DTM Mozambique products: Click here</small>																									
 NEED		 VULNERABILITIES		 LAND TENURE																					
First need: Shelter Second need: Water Third need: Healthcare		Pregnant women: 0 Breastfeeding mothers: 0 Mental/Physical disability: 0 Chronic diseases: 0		Elderly without care givers: 0 Single female head of household: 0 Single male headed of household: 0 Elderly head of household: 0 Number of Household renting land in place of origin: 0 Number of Household owning land in place of origin: 32																					
 SHELTER				 WASH																					
Top one NFI need not accessible to IDPs: Closed containers to transport and /or store water Top two NFI need not accessible to IDPs: Items for sleeping (mats, blankets,...) Top three NFI need not accessible to IDPs: Cooking items (pots/pans) Number of Household living outdoors: 0 Number of Household living in emergency shelter: 32 Number of Household living in permanent shelter: 0				Main source of drinking water: Other Main problem with water: Solid/Dirt Average daily water consumption per person: > 15 ltr Average wait time for water: No wait Number of functional latrines at site: 2 Is there functional bathing space at site? Yes Is there hand washing stations with water and soap close to latrines/bathing space? Yes, but without soap How clean you think the site is in terms of waste? 2. Clean Do people live in areas where open defecation is frequently visible? No																					
 FOOD SECURITY				 HEALTH																					
Do most people have access to functioning market? No Why people don't have access to market? Other Have people received food from a distribution at site? Yes When was the latest food distribution at this site? Last two weeks Do most people have access to farming lands? Yes How far is the farming lands? 1-2 hrs				Availability of healthcare services on site: No If yes, which type? N/A Number of functioning healthcare facilities: N/A Do people have access to healthcare services: There is no healthcare facility Time to reach the nearest health facility: N/A Why people don't have access to healthcare? There is no healthcare facility Is medicines available for majority of the population: No During their pregnancy, are most women seeing a health professional? Yes Do populations with HIV know where to go to seek treatment and care? Yes Do people know where to go to seek Tuberculosis treatment and care? Yes Has cholera been reported at this site since the cyclone? No How many weeks ago was the last case reported? N/A																					
 EDUCATION				 PROTECTION																					
Majority of the school age children have access to a functioning school: Yes Is the school functional (brick walls, windows, doors, writing board): No Number of school age children attending school: 0 Walking time to the nearest education facility: More than 60 minutes				Is there security provider/mechanism that ensure safety of persons at the location? Yes Is there a mechanism for referral for GBV survivors? Yes Is there a support mechanism for psychosocial needs of the population? No Does the women's, men, girls and boys know where to seek for help in cases of violation? Yes Main reasons survivors could not find help? Fear of retaliation from the violator																					
 MOBILITY																									
Are the majority of the population living on this site? Yes Province of Origin: Manica District of Origin: Sussundenga Post of Origin: Dombe Locality of Origin: Muoco																									
 COMMUNITY ENGAGEMENT																									
Top 3 ways population communicates with humanitarian partners: Staff from humanitarian agencies, Community leader or group, Local government office Top 3 ways humanitarian partners communicates with population: Staff from humanitarian agencies, Community leader or group, Local government office Literacy level of majority of households: Neither read or write Does majority of family members have legal documentation? No																									



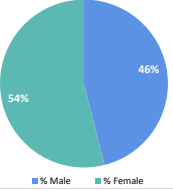











 DTM <small>IOI DISPLACEMENT TRACKING MATRIX</small>		Mutua		 INGC <small>Instituto Nacional de Gestao de Calamidades</small>		MOZAMBIQUE CYCLONE IDAI																																																			
Survey Date: 2019-11-06				Site Location: 19.466 - 34.603		Published on: 28-Nov-19																																																			
<div> <div> Site Information </div> <div> <table border="1"> <tr> <td>Site Classification:</td> <td>Resettlement Site</td> <td rowspan="6">  </td> <td>Age Range</td> <td>% Male</td> <td>% Female</td> <td>Is there a Site Management Committee at the site?</td> <td>Yes</td> </tr> <tr> <td>Site type:</td> <td>Open</td> <td>< 1</td> <td>1%</td> <td>6%</td> <td>Is there a Site Management Agency at the site?</td> <td>Yes</td> </tr> <tr> <td>Site Opening Date:</td> <td>2019-05-05</td> <td>1 - 5</td> <td>9%</td> <td>15%</td> <td>Status</td> <td>Open</td> </tr> <tr> <td>Province:</td> <td>Sofala</td> <td>6 - 17</td> <td>18%</td> <td>19%</td> <td>Are the majority of the population living on site?</td> <td>Yes</td> </tr> <tr> <td>District:</td> <td>Dondo</td> <td>18 - 59</td> <td>19%</td> <td>13%</td> <td>Is the site physically accessible?</td> <td>Yes</td> </tr> <tr> <td>Post:</td> <td>Mafambisse</td> <td>60 +</td> <td>1%</td> <td>0%</td> <td>Is there any possibility to become inaccessible in event of disaster?</td> <td>No</td> </tr> <tr> <td>Locality:</td> <td>Mutua</td> <td colspan="3"> <i>*The demographic have been obtained by using the demographic calculation method</i> </td> <td>Is the site safe and secure?</td> <td>Yes</td> </tr> </table> </div> </div>								Site Classification:	Resettlement Site		Age Range	% Male	% Female	Is there a Site Management Committee at the site?	Yes	Site type:	Open	< 1	1%	6%	Is there a Site Management Agency at the site?	Yes	Site Opening Date:	2019-05-05	1 - 5	9%	15%	Status	Open	Province:	Sofala	6 - 17	18%	19%	Are the majority of the population living on site?	Yes	District:	Dondo	18 - 59	19%	13%	Is the site physically accessible?	Yes	Post:	Mafambisse	60 +	1%	0%	Is there any possibility to become inaccessible in event of disaster?	No	Locality:	Mutua	<i>*The demographic have been obtained by using the demographic calculation method</i>			Is the site safe and secure?	Yes
Site Classification:	Resettlement Site		Age Range	% Male	% Female	Is there a Site Management Committee at the site?	Yes																																																		
Site type:	Open		< 1	1%	6%	Is there a Site Management Agency at the site?	Yes																																																		
Site Opening Date:	2019-05-05		1 - 5	9%	15%	Status	Open																																																		
Province:	Sofala		6 - 17	18%	19%	Are the majority of the population living on site?	Yes																																																		
District:	Dondo		18 - 59	19%	13%	Is the site physically accessible?	Yes																																																		
Post:	Mafambisse		60 +	1%	0%	Is there any possibility to become inaccessible in event of disaster?	No																																																		
Locality:	Mutua	<i>*The demographic have been obtained by using the demographic calculation method</i>			Is the site safe and secure?	Yes																																																			
Households 618		Individuals 2,396		Click here																																																					
<div> <div> NEED </div> <div> VULNERABILITIES </div> <div> LAND TENURE </div> </div>																																																									
NEED		VULNERABILITIES		LAND TENURE																																																					
First need: Shelter Second need: Education Third need: Healthcare		Pregnant women: 39 Breastfeeding mothers: 153 Mental/Physical disability: 39 Chronic diseases: 157		Elderly without care givers: 108 Single female head of household: 299 Single male headed of household: 41 Elderly head of household: 32 Number of Household renting land in place of origin: 247 Number of Household owning land in place of origin: 371																																																					
SHELTER		WASH																																																							
Top one NFI need not accessible to IDPs: Top two NFI need not accessible to IDPs: Top three NFI need not accessible to IDPs: Number of Household living outdoors: Number of Household living in emergency shelter: Number of Household living in permanent shelter:		Mosquito nets Items for sleeping (mats, blankets,...) Cooking items (pots/pans) 0 556 62		Main source of drinking water: Small water system Main problem with water: None Average daily water consumption per person: Unknown Average wait time for water: No wait Number of functional latrines at site: 175 Is there functional bathing space at site? Yes Is there hand washing stations with water and soap close to latrines/bathing space? Yes How clean you think the site is in terms of waste? 3. More or less clean Do people live in areas where open defecation is frequently visible? No																																																					
FOOD SECURITY		HEALTH																																																							
Do most people have access to functioning market? Yes Why people don't have access to market? N/A Have people received food from a distribution at site? Yes When was the latest food distribution at this site? Last week Do most people have access to farming lands? No How far is the farming lands? N/A		Availability of healthcare services on site: Yes If yes, which type? On site clinic Number of functioning healthcare facilities: 1 Do people have access to healthcare services: N/A Time to reach the nearest health facility: Less than 15 minutes Why people don't have access to healthcare? N/A Is medicines available for majority of the population: Yes During their pregnancy, are most women seeing a health professional? Yes Do populations with HIV know where to go to seek treatment and care? Yes Do people know where to go to seek Tuberculosis treatment and care? Yes Has cholera been reported at this site since the cyclone? No How many weeks ago was the last case reported? N/A																																																							
EDUCATION		PROTECTION																																																							
Majority of the school age children have access to a functioning school: Yes Is the school functional (brick walls, windows, doors, writing board): No Number of school age children attending school: 227 Walking time to the nearest education facility: More than 60 minutes		Is there security provider/mechanism that ensure safety of persons at the location? Yes Is there a mechanism for referral for GBV survivors? Yes Is there a support mechanism for psychosocial needs of the population? Yes Does the women's, men, girls and boys know where to seek for help in cases of violation: Yes Main reasons survivors could not find help? Shame on reporting the situation																																																							
MOBILITY																																																									
Are the majority of the population living on this site? Yes Province of Origin: Sofala District of Origin: Dondo Post of Origin: Mafambisse Locality of Origin: Mafambisse																																																									
COMMUNITY ENGAGEMENT																																																									
Top 3 ways population communicates with humanitarian partners: Top 3 ways humanitarian partners communicates with population: Literacy level of majority of households: Does majority of family members have legal documentation?		Staff from humanitarian agencies, Community volunteer/mobilizer, Women's groups Community volunteer/mobilizers, Women's groups, Local government office Read and write moderately Yes																																																							



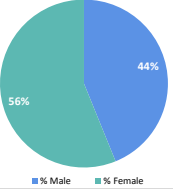











 DTM <small>IOI DISPLACEMENT TRACKING MATRIX</small>		Namitangurini		 INGC <small>Instituto Nacional de Gestao de Calamidades</small>		MOZAMBIQUE CYCLONE IDAI																			
Survey Date: 2019-11-07				Site Location: -17.57357 , 36.57448		Published on: 28-Nov-19																			
<div> <div> <div>Site Classification: Resettlement Site</div> <div>Site type: Open</div> <div>Site Opening Date: 2013-02-11</div> <div>Province: Zambezia</div> <div>District: Nicoadala</div> <div>Post: Nicoadala</div> <div>Locality: Munhonha</div> </div> <div>  <p>51% Male 49% Female</p> <p><small>*The demographic have been obtained by using the demographic calculation method</small></p> </div> <div> <table border="1"> <thead> <tr> <th>Age Range</th> <th>% Male</th> <th>% Female</th> </tr> </thead> <tbody> <tr> <td>< 1</td> <td>1%</td> <td>1%</td> </tr> <tr> <td>1 - 5</td> <td>9%</td> <td>13%</td> </tr> <tr> <td>6 - 17</td> <td>20%</td> <td>18%</td> </tr> <tr> <td>18 - 59</td> <td>19%</td> <td>19%</td> </tr> <tr> <td>60 +</td> <td>0%</td> <td>0%</td> </tr> </tbody> </table> </div> <div> <div>Is there a Site Management Committee at the site?</div> <div>Yes</div> </div> <div> <div>Is there a Site Management Agency at the site?</div> <div>Yes</div> </div> <div> <div>Status</div> <div>Open</div> </div> <div> <div>Are the majority of the population living on site?</div> <div>Yes</div> </div> <div> <div>Is the site physically accessible?</div> <div>Yes</div> </div> <div> <div>Is there any possibility to become inaccessible in event of disaster?</div> <div>No</div> </div> <div> <div>Is the site safe and secure?</div> <div>Yes</div> </div> </div>								Age Range	% Male	% Female	< 1	1%	1%	1 - 5	9%	13%	6 - 17	20%	18%	18 - 59	19%	19%	60 +	0%	0%
Age Range	% Male	% Female																							
< 1	1%	1%																							
1 - 5	9%	13%																							
6 - 17	20%	18%																							
18 - 59	19%	19%																							
60 +	0%	0%																							



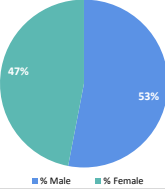











 DTM <small>IOI DISPLACEMENT TRACKING MATRIX</small>		Ndedja_I		 INGC <small>Instituto Nacional de Gestao de Calamidades</small>		MOZAMBIQUE CYCLONE IDAI																																																			
Survey Date: 2019-11-07				Site Location: -19.351 , 34.372		Published on: 28-Nov-19																																																			
<div> <div> Site Information </div> <div> <table border="1"> <tr> <td>Site Classification:</td> <td>Resettlement Site</td> <td rowspan="6">  </td> <td>Age Range</td> <td>% Male</td> <td>% Female</td> <td>Is there a Site Management Committee at the site?</td> <td>No</td> </tr> <tr> <td>Site type:</td> <td>Open</td> <td>< 1</td> <td>2%</td> <td>2%</td> <td>Is there a Site Management Agency at the site?</td> <td>Yes</td> </tr> <tr> <td>Site Opening Date:</td> <td>2015-05-16</td> <td>1 - 5</td> <td>5%</td> <td>10%</td> <td>Status</td> <td>Open</td> </tr> <tr> <td>Province:</td> <td>Sofala</td> <td>6 - 17</td> <td>27%</td> <td>26%</td> <td>Are the majority of the population living on site?</td> <td>Yes</td> </tr> <tr> <td>District:</td> <td>Nhamatanda</td> <td>18 - 59</td> <td>11%</td> <td>15%</td> <td>Is the site physically accessible?</td> <td>Yes</td> </tr> <tr> <td>Post:</td> <td>Tica</td> <td>60 +</td> <td>2%</td> <td>2%</td> <td>Is there any possibility to become inaccessible in event of disaster?</td> <td>No</td> </tr> <tr> <td>Locality:</td> <td>Lamego</td> <td colspan="3"> <i>*The demographic have been obtained by using the demographic calculation method</i> </td> <td>Is the site safe and secure?</td> <td>Yes</td> </tr> </table> </div> </div>								Site Classification:	Resettlement Site		Age Range	% Male	% Female	Is there a Site Management Committee at the site?	No	Site type:	Open	< 1	2%	2%	Is there a Site Management Agency at the site?	Yes	Site Opening Date:	2015-05-16	1 - 5	5%	10%	Status	Open	Province:	Sofala	6 - 17	27%	26%	Are the majority of the population living on site?	Yes	District:	Nhamatanda	18 - 59	11%	15%	Is the site physically accessible?	Yes	Post:	Tica	60 +	2%	2%	Is there any possibility to become inaccessible in event of disaster?	No	Locality:	Lamego	<i>*The demographic have been obtained by using the demographic calculation method</i>			Is the site safe and secure?	Yes
Site Classification:	Resettlement Site		Age Range	% Male	% Female	Is there a Site Management Committee at the site?	No																																																		
Site type:	Open		< 1	2%	2%	Is there a Site Management Agency at the site?	Yes																																																		
Site Opening Date:	2015-05-16		1 - 5	5%	10%	Status	Open																																																		
Province:	Sofala		6 - 17	27%	26%	Are the majority of the population living on site?	Yes																																																		
District:	Nhamatanda		18 - 59	11%	15%	Is the site physically accessible?	Yes																																																		
Post:	Tica		60 +	2%	2%	Is there any possibility to become inaccessible in event of disaster?	No																																																		
Locality:	Lamego	<i>*The demographic have been obtained by using the demographic calculation method</i>			Is the site safe and secure?	Yes																																																			
Households 405		Individuals 2,025		<small>The information included in this report was collected from 06/11/2019 to 13/11/2019.</small> <small>To access DTM Mozambique products: Click here</small>																																																					
 NEED		 VULNERABILITIES		 LAND TENURE																																																					
First need: Shelter Second need: Healthcare Third need: Police office		Pregnant women: 30 Breastfeeding mothers: 114 Mental/Physical disability: 24 Chronic diseases: 4		Elderly without care givers: 0 Single female head of household: 70 Single male headed of household: 0 Elderly head of household: 0		Number of Household renting land in place of origin: 0 Number of Household owning land in place of origin: 405																																																			
 SHELTER		 WASH																																																							
Top one NFI need not accessible to IDPs: Top two NFI need not accessible to IDPs: Top three NFI need not accessible to IDPs: Number of Household living outdoors: Number of Household living in emergency shelter: Number of Household living in permanent shelter:		Items for sleeping (mats, blankets,...) Cooking items (pots/pans) Cooking stoves 0 405 0		Main source of drinking water: Main problem with water: Average daily water consumption per person: Average wait time for water: Number of functional latrines at site: Is there functional bathing space at site? Is there hand washing stations with water and soap close to latrines/bathing space? How clean you think the site is in terms of waste? Do people live in areas where open defecation is frequently visible?		Hand pumps None > 15 ltr No wait 405 Yes Yes 2. Clean No																																																			
 FOOD SECURITY		 HEALTH																																																							
Do most people have access to functioning market? Why people don't have access to market? Have people received food from a distribution at site? When was the latest food distribution at this site? Do most people have access to farming lands? How far is the farming lands?		No Transport to market is too expensive Items Yes Last two weeks Yes > 3 hrs		Availability of healthcare services on site: If yes, which type? Number of functioning healthcare facilities: Do people have access to healthcare services: Time to reach the nearest health facility: Why people don't have access to healthcare? Is medicines available for majority of the population: During their pregnancy, are most women seeing a health professional? Do populations with HIV know where to go to seek treatment and care? Do people know where to go to seek Tuberculosis treatment and care? Has cholera been reported at this site since the cyclone? How many weeks ago was the last case reported?		Yes On site clinic 1 N/A Less than 15 minutes N/A Yes Yes Yes No N/A																																																			
 EDUCATION		 MOBILITY																																																							
Majority of the school age children have access to a functioning school Is the school functional (brick walls, windows, doors, writing board) Number of school age children attending school: Walking time to the nearest education facility:		Yes No 81 Less than 15 minutes		Are the majority of the population living on this site? Province of Origin: District of Origin: Post of Origin: Locality of Origin:		Yes Sofala Nhamatanda Tica Lamego																																																			
 COMMUNITY ENGAGEMENT		 PROTECTION																																																							
Top 3 ways population communicates with humanitarian partners: Top 3 ways humanitarian partners communicates with population: Literacy level of majority of households: Does majority of family members have legal documentation?		Community volunteer/mobilizers, Suggestion box, Call centre /hotline Staff from humanitarian agencies, Community leader or group, Call centre /hotline Read and write moderately No		Is there security provider/mechanism that ensure safety of persons at the location? Is there a mechanism for referral for GBV survivors? Is there a support mechanism for psychosocial needs of the population? Does the women's, men, girls and boys know where to seek for help in cases of violation Main reasons survivors could not find help?		Yes Yes No Yes Shame on reporting the situation																																																			



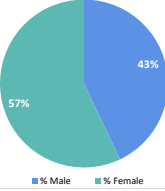













 DTM <small>IOI DISPLACEMENT TRACKING MATRIX</small>		INGC <small>Instituto Nacional de Gestao de Calamidades</small>		MOZAMBIQUE CYCLONE IDAI																			
Ngurue		Published on: 28-Nov-19		Site Location: -19.967 , 33.302																			
Survey Date: 2019-11-07																							
Site Information																							
Site Classification: Resettlement Site Site type: Open Site Opening Date: 2019-03-17 Province: Manica District: Sussundenga Post: Dombe Locality: Mabala		<table border="1"> <thead> <tr> <th>Age Range</th> <th>% Male</th> <th>% Female</th> </tr> </thead> <tbody> <tr> <td>< 1</td> <td>3%</td> <td>5%</td> </tr> <tr> <td>1 - 5</td> <td>9%</td> <td>8%</td> </tr> <tr> <td>6 - 17</td> <td>9%</td> <td>16%</td> </tr> <tr> <td>18 - 59</td> <td>20%</td> <td>25%</td> </tr> <tr> <td>60 +</td> <td>3%</td> <td>1%</td> </tr> </tbody> </table>	Age Range	% Male	% Female	< 1	3%	5%	1 - 5	9%	8%	6 - 17	9%	16%	18 - 59	20%	25%	60 +	3%	1%	Is there a Site Management Committee at the site? Yes Is there a Site Management Agency at the site? No Status: Open Are the majority of the population living on site? Yes Is the site physically accessible? Limited access (only by boat) Is there any possibility to become inaccessible in event of disaster? yes Is the site safe and secure? Yes		
Age Range	% Male	% Female																					
< 1	3%	5%																					
1 - 5	9%	8%																					
6 - 17	9%	16%																					
18 - 59	20%	25%																					
60 +	3%	1%																					
<i>*The demographic have been obtained by using the demographic calculation method</i>																							
Households 137		Individuals 583																					
<small>The information included in this report was collected from 06/11/2019 to 13/11/2019.</small>																							
<small>To access DTM Mozambique products: Click here</small>																							
NEED		VULNERABILITIES		LAND TENURE																			
First need: Education Second need: Latrines Third need: Food		Pregnant women: 0 Breastfeeding mothers: 0 Mental/Physical disability: 0 Chronic diseases: 0		Elderly without care givers: 0 Single female head of household: 0 Single male headed of household: 0 Elderly head of household: 0																			
SHELTER		WASH		Number of Household renting land in place of origin: 0 Number of Household owning land in place of origin: 137																			
Top one NFI need not accessible to IDPs: Shoes and clothes Top two NFI need not accessible to IDPs: Mosquito nets Top three NFI need not accessible to IDPs: Soap/detergent for washing clothes Number of Household living outdoors: 0 Number of Household living in emergency shelter: 137 Number of Household living in permanent shelter: 0		Main source of drinking water: Hand pumps Main problem with water: None Average daily water consumption per person: 10 - 15 ltr Average wait time for water: Between 16 and 30 mintes Number of functional latrines at site: 4 Is there functional bathing space at site? No Is there hand washing stations with water and soap close to latrines/bathing space? Yes, but without soap How clean you think the site is in terms of waste? 2. Clean Do people live in areas where open defecation is frequently visible? Yes																					
FOOD SECURITY		HEALTH																					
Do most people have access to functioning market? No Why people don't have access to market? Other Have people received food from a distribution at site? Yes When was the latest food distribution at this site? Last week Do most people have access to farming lands? Yes How far is the farming lands? 2-3 hrs		Availability of healthcare services on site: No If yes, which type? N/A Number of functioning healthcare facilities: N/A Do people have access to healthcare services: There is no healthcare facility Time to reach the nearest health facility: N/A Why people don't have access to healthcare? There is no healthcare facility Is medicines available for majority of the population: No During their pregnancy, are most women seeing a health professional? Yes Do populations with HIV know where to go to seek treatment and care? Yes Do people know where to go to seek Tuberculosis treatment and care? Yes Has cholera been reported at this site since the cyclone? No How many weeks ago was the last case reported? N/A																					
EDUCATION		PROTECTION																					
Majority of the school age children have access to a functioning school: No Is the school functional (brick walls, windows, doors, writing board): No Number of school age children attending school: N/A Walking time to the nearest education facility: N/A		Is there security provider/mechanism that ensure safety of persons at the location? Yes Is there a mechanism for referral for GBV survivors? Yes Is there a support mechanism for psychosocial needs of the population? No Does the women's, men, girls and boys know where to seek for help in cases of violation: Yes Main reasons survivors could not find help? Fear of retaliation from the violator																					
MOBILITY																							
Are the majority of the population living on this site? Yes Province of Origin: Manica District of Origin: Sussundenga Post of Origin: Dombe Locality of Origin: Muoco																							
COMMUNITY ENGAGEMENT																							
Top 3 ways population communicates with humanitarian partners: Staff from humanitarian agencies, Community leader or group, Local government office Top 3 ways humanitarian partners communicates with population: Staff from humanitarian agencies, Community leader or group, Local government office Literacy level of majority of households: Neither read or write Does majority of family members have legal documentation? No																							
Displacement Tracking Matrix - International Organization for Migration - November 2019																							



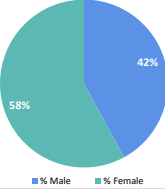











 DTM <small>IOI DISPLACEMENT TRACKING MATRIX</small>		Nhamississua		 INGC <small>Instituto Nacional de Gestao de Calamidades</small>		MOZAMBIQUE CYCLONE IDAI																			
Survey Date: 2019-11-06				Site Location: -20.054 , 33.307		Published on: 28-Nov-19																			
<div> <div> <div>Site Classification: Resettlement Site</div> <div>Site type: Open</div> <div>Site Opening Date: 2019-03-17</div> <div>Province: Manica</div> <div>District: Sussundenga</div> <div>Post: Dombe</div> <div>Locality: Mabala</div> </div> <div>  <p>65% Male, 35% Female</p> <p><small>*The demographic have been obtained by using the demographic calculation method</small></p> </div> <div> <table border="1"> <thead> <tr> <th>Age Range</th> <th>% Male</th> <th>% Female</th> </tr> </thead> <tbody> <tr> <td>< 1</td> <td>5%</td> <td>10%</td> </tr> <tr> <td>1 - 5</td> <td>5%</td> <td>13%</td> </tr> <tr> <td>6 - 17</td> <td>10%</td> <td>16%</td> </tr> <tr> <td>18 - 59</td> <td>13%</td> <td>20%</td> </tr> <tr> <td>60 +</td> <td>1%</td> <td>5%</td> </tr> </tbody> </table> </div> <div> <div>Is there a Site Management Committee at the site?</div> Yes <div>Is there a Site Management Agency at the site?</div> Yes <div>Status</div> Open <div>Are the majority of the population living on site?</div> Yes <div>Is the site physically accessible?</div> Yes <div>Is there any possibility to become inaccessible in event of disaster?</div> No <div>Is the site safe and secure?</div> Yes </div> </div>								Age Range	% Male	% Female	< 1	5%	10%	1 - 5	5%	13%	6 - 17	10%	16%	18 - 59	13%	20%	60 +	1%	5%
Age Range	% Male	% Female																							
< 1	5%	10%																							
1 - 5	5%	13%																							
6 - 17	10%	16%																							
18 - 59	13%	20%																							
60 +	1%	5%																							



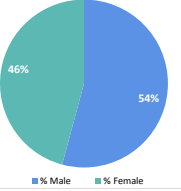











 DTM <small>IOI DISPLACEMENT TRACKING MATRIX</small>		Nhanhemba I		 INGC <small>Instituto Nacional de Gestao de Calamidades</small>		MOZAMBIQUE CYCLONE IDAI																																			
Survey Date: 2019-11-07				Site Location: -19.976571 , 33.39719		Published on: 28-Nov-19																																			
<div> <div> <div>Site Classification: Resettlement Site</div> <div>Site type: Open</div> <div>Site Opening Date: 2019-03-18</div> <div>Province: Manica</div> <div>District: Sussundenga</div> <div>Post: Dombe</div> <div>Locality: Matarara</div> </div> <div>  <p>54% Male, 46% Female</p> <p><small>*The demographic have been obtained by using the demographic calculation method</small></p> </div> <div> <table border="1"> <thead> <tr> <th>Age Range</th> <th>% Male</th> <th>% Female</th> </tr> </thead> <tbody> <tr> <td>< 1</td> <td>1%</td> <td>1%</td> </tr> <tr> <td>1 - 5</td> <td>13%</td> <td>17%</td> </tr> <tr> <td>6 - 17</td> <td>21%</td> <td>9%</td> </tr> <tr> <td>18 - 59</td> <td>11%</td> <td>27%</td> </tr> <tr> <td>60 +</td> <td>0%</td> <td>0%</td> </tr> </tbody> </table> </div> <div> <table border="1"> <thead> <tr> <th colspan="2">Site Information</th> </tr> </thead> <tbody> <tr> <td>Is there a Site Management Committee at the site?</td> <td>Yes</td> </tr> <tr> <td>Is there a Site Management Agency at the site?</td> <td>Yes</td> </tr> <tr> <td>Status</td> <td>Open</td> </tr> <tr> <td>Are the majority of the population living on site?</td> <td>Yes</td> </tr> <tr> <td>Is the site physically accessible?</td> <td>Yes</td> </tr> <tr> <td>Is there any possibility to become inaccessible in event of disaster?</td> <td>Yes</td> </tr> <tr> <td>Is the site safe and secure?</td> <td>Yes</td> </tr> </tbody> </table> </div> </div>								Age Range	% Male	% Female	< 1	1%	1%	1 - 5	13%	17%	6 - 17	21%	9%	18 - 59	11%	27%	60 +	0%	0%	Site Information		Is there a Site Management Committee at the site?	Yes	Is there a Site Management Agency at the site?	Yes	Status	Open	Are the majority of the population living on site?	Yes	Is the site physically accessible?	Yes	Is there any possibility to become inaccessible in event of disaster?	Yes	Is the site safe and secure?	Yes
Age Range	% Male	% Female																																							
< 1	1%	1%																																							
1 - 5	13%	17%																																							
6 - 17	21%	9%																																							
18 - 59	11%	27%																																							
60 +	0%	0%																																							
Site Information																																									
Is there a Site Management Committee at the site?	Yes																																								
Is there a Site Management Agency at the site?	Yes																																								
Status	Open																																								
Are the majority of the population living on site?	Yes																																								
Is the site physically accessible?	Yes																																								
Is there any possibility to become inaccessible in event of disaster?	Yes																																								
Is the site safe and secure?	Yes																																								
Households 548		Individuals 1,409																																							
<small>The information included in this report was collected from 06/11/2019 to 13/11/2019.</small> <small>To access DTM Mozambique products: Click here</small>																																									
 NEED		 VULNERABILITIES		 LAND TENURE																																					
First need: Household Items (NFI) Second need: Water Third need: Food		Pregnant women: 0 Breastfeeding mothers: 0 Mental/Physical disability: 0 Chronic diseases: 0		Elderly without care givers: 0 Single female head of household: 0 Single male headed of household: 0 Elderly head of household: 0		Number of Household renting land in place of origin: 0 Number of Household owning land in place of origin: 548																																			
 SHELTER				 WASH																																					
Top one NFI need not accessible to IDPs: Top two NFI need not accessible to IDPs: Top three NFI need not accessible to IDPs: Number of Household living outdoors: Number of Household living in emergency shelter: Number of Household living in permanent shelter:		Cooking items (pots/pans) Cooking stoves Soap/detergent for washing clothes 0 548 0		Main source of drinking water: Main problem with water: Average daily water consumption per person: Average wait time for water: Number of functional latrines at site: Is there functional bathing space at site? Is there hand washing stations with water and soap close to latrines/bathing space? How clean you think the site is in terms of waste?		Hand pumps None 5 - 10 ltr More than 60 minutes 180 Yes Yes 2. Clean																																			
 FOOD SECURITY				 HEALTH																																					
Do most people have access to functioning market? Why people don't have access to market? Have people received food from a distribution at site? When was the latest food distribution at this site? Do most people have access to farming lands? How far is the farming lands?		No Other Yes Last two weeks Yes 1-2 hrs		Availability of healthcare services on site: If yes, which type? Number of functioning healthcare facilities: Do people have access to healthcare services: Time to reach the nearest health facility: Why people don't have access to healthcare? Is medicines available for majority of the population: During their pregnancy, are most women seeing a health professional? Do populations with HIV know where to go to seek treatment and care? Do people know where to go to seek Tuberculosis treatment and care? Has cholera been reported at this site since the cyclone? How many weeks ago was the last case reported?		No N/A N/A There is no healthcare facility N/A There is no healthcare facility No Yes Yes No N/A																																			
 EDUCATION				 PROTECTION																																					
Majority of the school age children have access to a functioning school Is the school functional (brick walls, windows, doors, writing board) Number of school age children attending school: Walking time to the nearest education facility:		Yes No 0 More than 60 minutes		Is there security provider/mechanism that ensure safety of persons at the location? Is there a mechanism for referral for GBV survivors? Is there a support mechanism for psychosocial needs of the population? Does the women's, men, girls and boys know where to seek for help in cases of violation Main reasons survivors could not find help?		No N/A There is no healthcare facility N/A There is no healthcare facility No Yes Yes No N/A Yes Yes Yes Lack of existing services																																			
 MOBILITY																																									
Are the majority of the population living on this site? Province of Origin: District of Origin: Post of Origin: Locality of Origin:		Yes Manica Sussundenga Dombe Matarara																																							
 COMMUNITY ENGAGEMENT																																									
Top 3 ways population communicates with humanitarian partners: Top 3 ways humanitarian partners communicates with population: Literacy level of majority of households: Does majority of family members have legal documentation?		Staff from humanitarian agencies, Community leader or group, Local government office Staff from humanitarian agencies, Community leader or group, Local government office Neither read or write No																																							



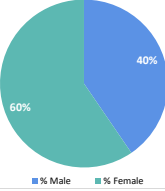











 DTM <small>IOI DISPLACEMENT TRACKING MATRIX</small>		Nhanhemba 2		 INGC <small>Instituto Nacional de Gestao de Calamidades</small>		MOZAMBIQUE CYCLONE IDAI																																															
Survey Date: 2019-11-06				Site Location: -19.926 , 33.545		Published on: 28-Nov-19																																															
<div> <div> Site Information </div> <div> <table border="1"> <tr> <td>Site Classification:</td> <td>Resettlement Site</td> </tr> <tr> <td>Site type:</td> <td>Open</td> </tr> <tr> <td>Site Opening Date:</td> <td>2019-03-17</td> </tr> <tr> <td>Province:</td> <td>Manica</td> </tr> <tr> <td>District:</td> <td>Sussundenga</td> </tr> <tr> <td>Post:</td> <td>Dombe</td> </tr> <tr> <td>Locality:</td> <td>Matarara</td> </tr> </table> </div> <div>  </div> <div> <table border="1"> <tr> <th>Age Range</th> <th>% Male</th> <th>% Female</th> </tr> <tr> <td>< 1</td> <td>2%</td> <td>2%</td> </tr> <tr> <td>1 - 5</td> <td>12%</td> <td>18%</td> </tr> <tr> <td>6 - 17</td> <td>18%</td> <td>10%</td> </tr> <tr> <td>18 - 59</td> <td>12%</td> <td>25%</td> </tr> <tr> <td>60 +</td> <td>1%</td> <td>1%</td> </tr> </table> </div> <div> <p><small>*The demographic have been obtained by using the demographic calculation method</small></p> </div> <div> <table border="1"> <tr> <td>Is there a Site Management Committee at the site?</td> <td>Yes</td> </tr> <tr> <td>Is there a Site Management Agency at the site?</td> <td>No</td> </tr> <tr> <td>Status</td> <td>Open</td> </tr> <tr> <td>Are the majority of the population living on site?</td> <td>Yes</td> </tr> <tr> <td>Is the site physically accessible?</td> <td>Yes</td> </tr> <tr> <td>Is there any possibility to become inaccessible in event of disaster?</td> <td>No</td> </tr> <tr> <td>Is the site safe and secure?</td> <td>Yes</td> </tr> </table> </div> </div>								Site Classification:	Resettlement Site	Site type:	Open	Site Opening Date:	2019-03-17	Province:	Manica	District:	Sussundenga	Post:	Dombe	Locality:	Matarara	Age Range	% Male	% Female	< 1	2%	2%	1 - 5	12%	18%	6 - 17	18%	10%	18 - 59	12%	25%	60 +	1%	1%	Is there a Site Management Committee at the site?	Yes	Is there a Site Management Agency at the site?	No	Status	Open	Are the majority of the population living on site?	Yes	Is the site physically accessible?	Yes	Is there any possibility to become inaccessible in event of disaster?	No	Is the site safe and secure?	Yes
Site Classification:	Resettlement Site																																																				
Site type:	Open																																																				
Site Opening Date:	2019-03-17																																																				
Province:	Manica																																																				
District:	Sussundenga																																																				
Post:	Dombe																																																				
Locality:	Matarara																																																				
Age Range	% Male	% Female																																																			
< 1	2%	2%																																																			
1 - 5	12%	18%																																																			
6 - 17	18%	10%																																																			
18 - 59	12%	25%																																																			
60 +	1%	1%																																																			
Is there a Site Management Committee at the site?	Yes																																																				
Is there a Site Management Agency at the site?	No																																																				
Status	Open																																																				
Are the majority of the population living on site?	Yes																																																				
Is the site physically accessible?	Yes																																																				
Is there any possibility to become inaccessible in event of disaster?	No																																																				
Is the site safe and secure?	Yes																																																				
Households 304		Individuals 1,717																																																			
<small>The information included in this report was collected from 06/11/2019 to 13/11/2019.</small> <small>To access DTM Mozambique products: Click here</small>																																																					
 NEED		 VULNERABILITIES		 LAND TENURE																																																	
First need: Food Second need: Shelter Third need: Education facilities		Pregnant women: 0 Breastfeeding mothers: 0 Mental/Physical disability: 0 Chronic diseases: 0		Elderly without care givers: 0 Single female head of household: 0 Single male headed of household: 0 Elderly head of household: 0		Number of Household renting land in place of origin: 0 Number of Household owning land in place of origin: 304																																															
 SHELTER				 WASH																																																	
Top one NFI need not accessible to IDPs: Top two NFI need not accessible to IDPs: Top three NFI need not accessible to IDPs: Number of Household living outdoors: Number of Household living in emergency shelter: Number of Household living in permanent shelter:		Closed containers to transport and /or store water Items for sleeping (mats, blankets,...) Cooking items (pots/pans) 0 304 0		Main source of drinking water: Main problem with water: Average daily water consumption per person: Average wait time for water: Number of functional latrines at site: Is there functional bathing space at site? Is there hand washing stations with water and soap close to latrines/bathing space? How clean you think the site is in terms of waste?		Hand pumps None 10 - 15 ltr Between 31 and 60 minutes 304 No Yes, but without soap 2. Clean																																															
 FOOD SECURITY				 HEALTH																																																	
Do most people have access to functioning market? Why people don't have access to market? Have people received food from a distribution at site? When was the latest food distribution at this site? Do most people have access to farming lands? How far is the farming lands?		No Other Yes Last two weeks Yes 1-2 hrs		Availability of healthcare services on site: If yes, which type? Number of functioning healthcare facilities: Do people have access to healthcare services: Time to reach the nearest health facility: Why people don't have access to healthcare? Is medicines available for majority of the population: During their pregnancy, are most women seeing a health professional? Do populations with HIV know where to go to seek treatment and care? Do people know where to go to seek Tuberculosis treatment and care? Has cholera been reported at this site since the cyclone? How many weeks ago was the last case reported?		No N/A N/A There is no healthcare facility N/A There is no healthcare facility No Yes Yes No N/A																																															
 EDUCATION				 PROTECTION																																																	
Majority of the school age children have access to a functioning school Is the school functional (brick walls, windows, doors, writing board) Number of school age children attending school: Walking time to the nearest education facility:		Yes No 0 No reachable education facility		Is there security provider/mechanism that ensure safety of persons at the location? Is there a mechanism for referral for GBV survivors? Is there a support mechanism for psychosocial needs of the population? Does the women's, men, girls and boys know where to seek for help in cases of violation Main reasons survivors could not find help?		No N/A There is no healthcare facility No Yes Yes No Yes Fear of retaliation from the violator																																															
 MOBILITY																																																					
Are the majority of the population living on this site? Province of Origin: District of Origin: Post of Origin: Locality of Origin:		Yes Manica Sussundenga Dombe Matarara																																																			
 COMMUNITY ENGAGEMENT																																																					
Top 3 ways population communicates with humanitarian partners: Top 3 ways humanitarian partners communicates with population: Literacy level of majority of households: Does majority of family members have legal documentation?		Staff from humanitarian agencies, Community leader or group, Local government office Staff from humanitarian agencies, Community leader or group, Local government office Neither read or write No																																																			


 DTM <small>IOI DISPLACEMENT TRACKING MATRIX</small>		Nkganzo		 INGC <small>Instituto Nacional de Gestao de Calamidades</small>		MOZAMBIQUE CYCLONE IDAI																																	
Survey Date: 2019-11-08				Site Location: -17.438842, 35.247091		Published on: 28-Nov-19																																	
<div> <div> <div>Site Classification: Resettlement Site</div> <div>Site type: Open</div> <div>Site Opening Date: 2019-04-10</div> <div>Province: Tete</div> <div>District: Mutarara</div> <div>Post: Inhangoma</div> <div>Locality: Kanhungue</div> </div> <div>  <p>47% Male, 53% Female</p> <p><small>*The demographic have been obtained by using the demographic calculation method</small></p> </div> <div> <table border="1"> <thead> <tr> <th>Age Range</th> <th>% Male</th> <th>% Female</th> </tr> </thead> <tbody> <tr> <td>< 1</td> <td>2%</td> <td>1%</td> </tr> <tr> <td>1 - 5</td> <td>9%</td> <td>8%</td> </tr> <tr> <td>6 - 17</td> <td>25%</td> <td>22%</td> </tr> <tr> <td>18 - 59</td> <td>17%</td> <td>16%</td> </tr> <tr> <td>60 +</td> <td>0%</td> <td>0%</td> </tr> </tbody> </table> </div> <div> <table border="1"> <thead> <tr> <th>Is there a Site Management Committee at the site?</th> <th>Yes</th> </tr> </thead> <tbody> <tr> <td>Is there a Site Management Agency at the site?</td> <td>Yes</td> </tr> <tr> <td>Status</td> <td>Open</td> </tr> <tr> <td>Are the majority of the population living on site?</td> <td>Yes</td> </tr> <tr> <td>Is the site physically accessible?</td> <td>Yes</td> </tr> <tr> <td>Is there any possibility to become inaccessible in event of disaster?</td> <td>Yes</td> </tr> <tr> <td>Is the site safe and secure?</td> <td>Yes</td> </tr> </tbody> </table> </div> </div>								Age Range	% Male	% Female	< 1	2%	1%	1 - 5	9%	8%	6 - 17	25%	22%	18 - 59	17%	16%	60 +	0%	0%	Is there a Site Management Committee at the site?	Yes	Is there a Site Management Agency at the site?	Yes	Status	Open	Are the majority of the population living on site?	Yes	Is the site physically accessible?	Yes	Is there any possibility to become inaccessible in event of disaster?	Yes	Is the site safe and secure?	Yes
Age Range	% Male	% Female																																					
< 1	2%	1%																																					
1 - 5	9%	8%																																					
6 - 17	25%	22%																																					
18 - 59	17%	16%																																					
60 +	0%	0%																																					
Is there a Site Management Committee at the site?	Yes																																						
Is there a Site Management Agency at the site?	Yes																																						
Status	Open																																						
Are the majority of the population living on site?	Yes																																						
Is the site physically accessible?	Yes																																						
Is there any possibility to become inaccessible in event of disaster?	Yes																																						
Is the site safe and secure?	Yes																																						
Households 95		Individuals 479																																					
<small>The information included in this report was collected from 06/11/2019 to 13/11/2019.</small> <small>To access DTM Mozambique products: Click here</small>																																							
 NEED		 VULNERABILITIES		 LAND TENURE																																			
First need: Food Second need: Shelter Third need: Healthcare		Pregnant women: 8 Breastfeeding mothers: 36 Mental/Physical disability: 9 Chronic diseases: 2		Elderly without care givers: 0 Single female head of household: 16 Single male headed of household: 0 Elderly head of household: 3 Number of Household renting land in place of origin: 0 Number of Household owning land in place of origin: 95																																			
 SHELTER				 WASH																																			
Top one NFI need not accessible to IDPs: Mosquito nets Top two NFI need not accessible to IDPs: Cooking items (pots/pans) Top three NFI need not accessible to IDPs: Hygiene products (for personal hygiene) Number of Household living outdoors: 0 Number of Household living in emergency shelter: 95 Number of Household living in permanent shelter: 0				Main source of drinking water: Small water system Main problem with water: Flavour/Taste Average daily water consumption per person: Unknown Average wait time for water: Less than 15 minutes Number of functional latrines at site: 22 Is there functional bathing space at site? Yes Is there hand washing stations with water and soap close to latrines/bathing space? None How clean you think the site is in terms of waste? 4. Dirty Do people live in areas where open defecation is frequently visible? Yes																																			
 FOOD SECURITY				 HEALTH																																			
Do most people have access to functioning market? No Why people don't have access to market? Transportation to market is not currently Have people received food from a distribution at site? Yes When was the latest food distribution at this site? More than three weeks Do most people have access to farming lands? Yes How far is the farming lands? 1-2 hrs				Availability of healthcare services on site: No If yes, which type? N/A Number of functioning healthcare facilities: N/A Do people have access to healthcare services: There is no healthcare facility Time to reach the nearest health facility: N/A Why people don't have access to healthcare? There is no healthcare facility Is medicines available for majority of the population: No During their pregnancy, are most women seeing a health professional? Yes Do populations with HIV know where to go to seek treatment and care? Yes Do people know where to go to seek Tuberculosis treatment and care? Unknown Has cholera been reported at this site since the cyclone? No How many weeks ago was the last case reported? N/A																																			
 EDUCATION				 PROTECTION																																			
Majority of the school age children have access to a functioning school: Yes Is the school functional (brick walls, windows, doors, writing board): Yes Number of school age children attending school: 15 Walking time to the nearest education facility: Less than 15 minutes				Is there security provider/mechanism that ensure safety of persons at the location? No Is there a mechanism for referral for GBV survivors? No Is there a support mechanism for psychosocial needs of the population? No Does the women's, men, girls and boys know where to seek for help in cases of violation? No Main reasons survivors could not find help? Lack of existing services																																			
 MOBILITY																																							
Are the majority of the population living on this site? Yes Province of Origin: Tete District of Origin: Mutarara Post of Origin: Inhangoma Locality of Origin: Kanhungue																																							
 COMMUNITY ENGAGEMENT																																							
Top 3 ways population communicates with humanitarian partners: Radio programme in-calls, Community leader or group Top 3 ways humanitarian partners communicates with population: Community leader or group, Community volunteer/mobilizers Literacy level of majority of households: Neither read or write Does majority of family members have legal documentation? No																																							

 DTM <small>IOI DISPLACEMENT TRACKING MATRIX</small>		Panducani		 INGC <small>Instituto Nacional de Gestao de Calamidades</small>		MOZAMBIQUE CYCLONE IDAI																																																			
Survey Date: 2019-11-07				Site Location: -17.054246 , 35.003341		Published on: 28-Nov-19																																																			
<div> <div> Site Information </div> <div> <table border="1"> <tr> <td>Site Classification:</td> <td>Resettlement Site</td> <td rowspan="6">  </td> <td>Age Range</td> <td>% Male</td> <td>% Female</td> <td>Is there a Site Management Committee at the site?</td> <td>Yes</td> </tr> <tr> <td>Site type:</td> <td>Open</td> <td>< 1</td> <td>0%</td> <td>0%</td> <td>Is there a Site Management Agency at the site?</td> <td>Yes</td> </tr> <tr> <td>Site Opening Date:</td> <td>2019-02-21</td> <td>1 - 5</td> <td>4%</td> <td>13%</td> <td>Status</td> <td>Open</td> </tr> <tr> <td>Province:</td> <td>Tete</td> <td>6 - 17</td> <td>18%</td> <td>24%</td> <td>Are the majority of the population living on site?</td> <td>Yes</td> </tr> <tr> <td>District:</td> <td>Mutarara</td> <td>18 - 59</td> <td>20%</td> <td>18%</td> <td>Is the site physically accessible?</td> <td>Yes</td> </tr> <tr> <td>Post:</td> <td>Nhamayabue</td> <td>60 +</td> <td>1%</td> <td>2%</td> <td>Is there any possibility to become inaccessible in event of disaster?</td> <td>Yes</td> </tr> <tr> <td>Locality:</td> <td>Sinjal</td> <td colspan="3"> <i>*The demographic have been obtained by using the demographic calculation method</i> </td> <td>Is the site safe and secure?</td> <td>Yes</td> </tr> </table> </div> </div>								Site Classification:	Resettlement Site		Age Range	% Male	% Female	Is there a Site Management Committee at the site?	Yes	Site type:	Open	< 1	0%	0%	Is there a Site Management Agency at the site?	Yes	Site Opening Date:	2019-02-21	1 - 5	4%	13%	Status	Open	Province:	Tete	6 - 17	18%	24%	Are the majority of the population living on site?	Yes	District:	Mutarara	18 - 59	20%	18%	Is the site physically accessible?	Yes	Post:	Nhamayabue	60 +	1%	2%	Is there any possibility to become inaccessible in event of disaster?	Yes	Locality:	Sinjal	<i>*The demographic have been obtained by using the demographic calculation method</i>			Is the site safe and secure?	Yes
Site Classification:	Resettlement Site		Age Range	% Male	% Female	Is there a Site Management Committee at the site?	Yes																																																		
Site type:	Open		< 1	0%	0%	Is there a Site Management Agency at the site?	Yes																																																		
Site Opening Date:	2019-02-21		1 - 5	4%	13%	Status	Open																																																		
Province:	Tete		6 - 17	18%	24%	Are the majority of the population living on site?	Yes																																																		
District:	Mutarara		18 - 59	20%	18%	Is the site physically accessible?	Yes																																																		
Post:	Nhamayabue		60 +	1%	2%	Is there any possibility to become inaccessible in event of disaster?	Yes																																																		
Locality:	Sinjal	<i>*The demographic have been obtained by using the demographic calculation method</i>			Is the site safe and secure?	Yes																																																			
Households 80		Individuals 403																																																							
<small>The information included in this report was collected from 06/11/2019 to 13/11/2019.</small> <small>To access DTM Mozambique products: Click here</small>																																																									
 NEED		 VULNERABILITIES		 LAND TENURE																																																					
First need: Food Second need: Healthcare Third need: Shelter		Pregnant women: 10 Breastfeeding mothers: 37 Mental/Physical disability: 2 Chronic diseases: 2		Elderly without care givers: 0 Single female head of household: 12 Single male headed of household: 5 Elderly head of household: 2		Number of Household renting land in place of origin: 0 Number of Household owning land in place of origin: 80																																																			
 SHELTER				 WASH																																																					
Top one NFI need not accessible to IDPs: Top two NFI need not accessible to IDPs: Top three NFI need not accessible to IDPs: Number of Household living outdoors: Number of Household living in emergency shelter: Number of Household living in permanent shelter:		Mosquito nets Items for sleeping (mats, blankets,...) Agricultural inputs 0 24 56		Main source of drinking water: Main problem with water: Average daily water consumption per person: Average wait time for water: Number of functional latrines at site: Is there functional bathing space at site? Is there hand washing stations with water and soap close to latrines/bathing space? How clean you think the site is in terms of waste?		Hand pumps None 10 - 15 ltr Between 31 and 60 minutes 18 Yes None 3. More or less clean																																																			
 FOOD SECURITY				 HEALTH																																																					
Do most people have access to functioning market? Why people don't have access to market? Have people received food from a distribution at site? When was the latest food distribution at this site? Do most people have access to farming lands? How far is the farming lands?		Yes N/A Yes More than three weeks Yes 1-2 hrs		Availability of healthcare services on site: If yes, which type? Number of functioning healthcare facilities: Do people have access to healthcare services: Time to reach the nearest health facility: Why people don't have access to healthcare? Is medicines available for majority of the population: During their pregnancy, are most women seeing a health professional? Do populations with HIV know where to go to seek treatment and care? Do people know where to go to seek Tuberculosis treatment and care? Has cholera been reported at this site since the cyclone? How many weeks ago was the last case reported?		Yes Mobile brigade 1 N/A More than 60 minutes N/A No Yes Yes No N/A																																																			
 EDUCATION				 PROTECTION																																																					
Majority of the school age children have access to a functioning school Is the school functional (brick walls, windows, doors, writing board) Number of school age children attending school: Walking time to the nearest education facility:		Yes Yes 80 16 - 30 minutes		Is there security provider/mechanism that ensure safety of persons at the location? Is there a mechanism for referral for GBV survivors? Is there a support mechanism for psychosocial needs of the population? Does the women's, men, girls and boys know where to seek for help in cases of violation		Yes N/A No Yes No Yes																																																			
 MOBILITY				Main reasons survivors could not find help?		Lack of existing services																																																			
 COMMUNITY ENGAGEMENT																																																									
Top 3 ways population communicates with humanitarian partners: Top 3 ways humanitarian partners communicates with population: Literacy level of majority of households: Does majority of family members have legal documentation?		Community leader or group, Community volunteer/mobilizers, Local government office Radio, Community leader or group, Local government office Read and write moderately No																																																							

 DTM <small>IOI DISPLACEMENT TRACKING MATRIX</small>		Parreirão		 INGC <small>Instituto Nacional de Gestao de Calamidades</small>		MOZAMBIQUE CYCLONE IDAI																			
Survey Date: 2019-11-08				Site Location: -17.552765 , 37.35005		Published on: 28-Nov-19																			
<div> <div> Site Information </div> <div> <div> <div> Site Classification: Resettlement Site </div> <div> Site type: Open </div> <div> Site Opening Date: 2019-02-23 </div> <div> Province: Zambezia </div> <div> District: Maganja Da Costa </div> <div> Post: Nante </div> <div> Locality: Nomilua </div> </div> <div>  <p>58% Male 42% Female</p> <p><small>*The demographic have been obtained by using the demographic calculation method</small></p> </div> <div> <table border="1"> <thead> <tr> <th>Age Range</th> <th>% Male</th> <th>% Female</th> </tr> </thead> <tbody> <tr> <td>< 1</td> <td>2%</td> <td>4%</td> </tr> <tr> <td>1 - 5</td> <td>4%</td> <td>1%</td> </tr> <tr> <td>6 - 17</td> <td>6%</td> <td>9%</td> </tr> <tr> <td>18 - 59</td> <td>28%</td> <td>42%</td> </tr> <tr> <td>60 +</td> <td>3%</td> <td>1%</td> </tr> </tbody> </table> </div> </div> </div> <div> <div> Households 410 </div> <div> Individuals 1,845 </div> </div>								Age Range	% Male	% Female	< 1	2%	4%	1 - 5	4%	1%	6 - 17	6%	9%	18 - 59	28%	42%	60 +	3%	1%
Age Range	% Male	% Female																							
< 1	2%	4%																							
1 - 5	4%	1%																							
6 - 17	6%	9%																							
18 - 59	28%	42%																							
60 +	3%	1%																							
<small>The information included in this report was collected from 06/11/2019 to 13/11/2019.</small> <small>To access DTM Mozambique products: Click here</small>																									
 NEED		 VULNERABILITIES		 LAND TENURE																					
First need: Food Second need: Water Third need: Shelter		Pregnant women: 5 Breastfeeding mothers: 20 Mental/Physical disability: 1 Chronic diseases: 0		Elderly without care givers: 0 Single female head of household: 15 Single male headed of household: 0 Elderly head of household: 1		Number of Household renting land in place of origin: 0 Number of Household owning land in place of origin: 410																			
 SHELTER				 WASH																					
Top one NFI need not accessible to IDPs: Top two NFI need not accessible to IDPs: Top three NFI need not accessible to IDPs: Number of Household living outdoors: Number of Household living in emergency shelter: Number of Household living in permanent shelter:		Shoes and clothes Items for sleeping (mats, blankets,...) Hygiene products (for personal hygiene) 0 410 0		Main source of drinking water: Hand pumps Main problem with water: None Average daily water consumption per person: > 15 ltr Average wait time for water: Less than 15 minutes Number of functional latrines at site: 1845 Is there functional bathing space at site? Yes Is there hand washing stations with water and soap close to latrines/bathing space? Yes How clean you think the site is in terms of waste? 2. Clean Do people live in areas where open defecation is frequently visible? No																					
 FOOD SECURITY				 HEALTH																					
Do most people have access to functioning market? Yes Why people don't have access to market? N/A Have people received food from a distribution at site? Yes When was the latest food distribution at this site? More than three weeks Do most people have access to farming lands? Yes How far is the farming lands? 1-2 hrs				Availability of healthcare services on site: Yes If yes, which type? Mobile brigade Number of functioning healthcare facilities: 1 Do people have access to healthcare services: There is no healthcare facility Time to reach the nearest health facility: More than 60 minutes Why people don't have access to healthcare? There is no healthcare facility Is medicines available for majority of the population: Yes During their pregnancy, are most women seeing a health professional? Yes Do populations with HIV know where to go to seek treatment and care? Yes Do people know where to go to seek Tuberculosis treatment and care? Yes Has cholera been reported at this site since the cyclone? No How many weeks ago was the last case reported? N/A																					
 EDUCATION				 PROTECTION																					
Majority of the school age children have access to a functioning school: Yes Is the school functional (brick walls, windows, doors, writing board): Yes Number of school age children attending school: 410 Walking time to the nearest education facility: 16 - 30 minutes				Is there security provider/mechanism that ensure safety of persons at the location? Yes Is there a mechanism for referral for GBV survivors? Unknown Is there a support mechanism for psychosocial needs of the population? Unknown Does the women's, men, girls and boys know where to seek for help in cases of violation: Yes Main reasons survivors could not find help? Fear of retaliation from the violator																					
 MOBILITY																									
Are the majority of the population living on this site? Yes Province of Origin: Zambezia District of Origin: Maganja Da Costa Post of Origin: Nante Locality of Origin: Nante																									
 COMMUNITY ENGAGEMENT																									
Top 3 ways population communicates with humanitarian partners: Top 3 ways humanitarian partners communicates with population: Literacy level of majority of households: Does majority of family members have legal documentation?		Staff from humanitarian agencies, Community leader or group, Community volunteer/mobilizers Staff from humanitarian agencies, Community volunteer/mobilizers, Local government office Read and write moderately Unknown																							


 DTM <small>IOI DISPLACEMENT TRACKING MATRIX</small>		Ronda		 INGC <small>Instituto Nacional de Gestao de Calamidades</small>		MOZAMBIQUE CYCLONE IDAI																			
Survey Date: 2019-11-08				Site Location: -17.491083 , 37.212067		Published on: 28-Nov-19																			
<div> <div> <div>Site Classification: Resettlement Site</div> <div>Site type: Open</div> <div>Site Opening Date: 2014-01-02</div> <div>Province: Zambezia</div> <div>District: Namacurra</div> <div>Post: Macuze</div> <div>Locality: Furquia</div> </div> <div>  <p>46% Male 54% Female</p> <p><small>*The demographic have been obtained by using the demographic calculation method</small></p> </div> <div> <table border="1"> <thead> <tr> <th>Age Range</th> <th>% Male</th> <th>% Female</th> </tr> </thead> <tbody> <tr> <td>< 1</td> <td>6%</td> <td>7%</td> </tr> <tr> <td>1 - 5</td> <td>3%</td> <td>4%</td> </tr> <tr> <td>6 - 17</td> <td>7%</td> <td>22%</td> </tr> <tr> <td>18 - 59</td> <td>30%</td> <td>9%</td> </tr> <tr> <td>60 +</td> <td>9%</td> <td>4%</td> </tr> </tbody> </table> </div> </div>								Age Range	% Male	% Female	< 1	6%	7%	1 - 5	3%	4%	6 - 17	7%	22%	18 - 59	30%	9%	60 +	9%	4%
Age Range	% Male	% Female																							
< 1	6%	7%																							
1 - 5	3%	4%																							
6 - 17	7%	22%																							
18 - 59	30%	9%																							
60 +	9%	4%																							
<div> <div> <div>Is there a Site Management Committee at the site?</div> <div>Yes</div> </div> <div> <div>Is there a Site Management Agency at the site?</div> <div>Yes</div> </div> <div> <div>Status</div> <div>Open</div> </div> <div> <div>Are the majority of the population living on site?</div> <div>Yes</div> </div> <div> <div>Is the site physically accessible?</div> <div>Yes</div> </div> <div> <div>Is there any possibility to become inaccessible in event of disaster?</div> <div>No</div> </div> <div> <div>Is the site safe and secure?</div> <div>Yes</div> </div> </div>																									
Households 70		Individuals 203																							
<small>The information included in this report was collected from 06/11/2019 to 13/11/2019.</small> <small>To access DTM Mozambique products: Click here</small>																									
 NEED		 VULNERABILITIES		 LAND TENURE																					
First need: Food Second need: Water Third need: Shelter		Pregnant women: Breastfeeding mothers: Mental/Physical disability: Chronic diseases:		1 Elderly without care givers: 0 0 Single female head of household: 1 2 Single male headed of household: 1 0 Elderly head of household: 0		Number of Household renting land in place of origin: 0 Number of Household owning land in place of origin: 70																			
 SHELTER				 WASH																					
Top one NFI need not accessible to IDPs: Top two NFI need not accessible to IDPs: Top three NFI need not accessible to IDPs: Number of Household living outdoors: Number of Household living in emergency shelter: Number of Household living in permanent shelter:		Closed containers to transport and /or store water Shoes and clothes None 0 49 21		Main source of drinking water: Main problem with water: Average daily water consumption per person: Average wait time for water: Number of functional latrines at site: Is there functional bathing space at site? Is there hand washing stations with water and soap close to latrines/bathing space? How clean you think the site is in terms of waste?		Hand pumps None Unknown No wait 152 Yes Yes 2. Clean																			
 FOOD SECURITY				 HEALTH																					
Do most people have access to functioning market? Why people don't have access to market? Have people received food from a distribution at site? When was the latest food distribution at this site? Do most people have access to farming lands? How far is the farming lands?		Yes N/A Yes More than three weeks Yes 1-2 hrs		Availability of healthcare services on site: If yes, which type? Number of functioning healthcare facilities: Do people have access to healthcare services: Time to reach the nearest health facility: Why people don't have access to healthcare? Is medicines available for majority of the population: During their pregnancy, are most women seeing a health professional? Do populations with HIV know where to go to seek treatment and care? Do people know where to go to seek Tuberculosis treatment and care? Has cholera been reported at this site since the cyclone? How many weeks ago was the last case reported?		Yes Mobile brigade 1 There is no healthcare facility Less than 15 minutes There is no healthcare facility Yes Yes Yes No N/A																			
 EDUCATION				 PROTECTION																					
Majority of the school age children have access to a functioning school Is the school functional (brick walls, windows, doors, writing board) Number of school age children attending school: Walking time to the nearest education facility:		Yes Yes 70 Less than 15 minutes		Is there security provider/mechanism that ensure safety of persons at the location? Is there a mechanism for referral for GBV survivors? Is there a support mechanism for psychosocial needs of the population? Does the women's, men, girls and boys know where to seek for help in cases of violation Main reasons survivors could not find help?		Yes No No Yes Lack of existing services																			
 MOBILITY																									
Are the majority of the population living on this site? Province of Origin: District of Origin: Post of Origin: Locality of Origin:		Yes Zambezia Namacurra Macuze Furquia																							
 COMMUNITY ENGAGEMENT																									
Top 3 ways population communicates with humanitarian partners: Top 3 ways humanitarian partners communicates with population: Literacy level of majority of households: Does majority of family members have legal documentation?		Religious Leader or group, Call centre /hotline Community leader or group, Call centre /hotline Read and write moderately Yes																							

 DTM <small>IOI DISPLACEMENT TRACKING MATRIX</small>		Savane		 INGC <small>Instituto Nacional de Gestao de Calamidades</small>		MOZAMBIQUE CYCLONE IDAI																			
Survey Date: 2019-11-06				Site Location: -19.405 , 34.707		Published on: 28-Nov-19																			
<div> <div> Site Information </div> <div> <table border="1"> <thead> <tr> <th>Age Range</th> <th>% Male</th> <th>% Female</th> </tr> </thead> <tbody> <tr> <td>< 1</td> <td>4%</td> <td>3%</td> </tr> <tr> <td>1 - 5</td> <td>6%</td> <td>7%</td> </tr> <tr> <td>6 - 17</td> <td>11%</td> <td>30%</td> </tr> <tr> <td>18 - 59</td> <td>17%</td> <td>18%</td> </tr> <tr> <td>60 +</td> <td>2%</td> <td>1%</td> </tr> </tbody> </table> </div> </div>								Age Range	% Male	% Female	< 1	4%	3%	1 - 5	6%	7%	6 - 17	11%	30%	18 - 59	17%	18%	60 +	2%	1%
Age Range	% Male	% Female																							
< 1	4%	3%																							
1 - 5	6%	7%																							
6 - 17	11%	30%																							
18 - 59	17%	18%																							
60 +	2%	1%																							
Site Classification: Resettlement Site		Is there a Site Management Committee at the site?		Unknown																					
Site type: Open		Is there a Site Management Agency at the site?		Yes																					
Site Opening Date: 2019-05-24		Status		Open																					
Province: Sofala		Are the majority of the population living on site?		Yes																					
District: Dondo		Is the site physically accessible?		Yes																					
Post: Dondo		Is there any possibility to become inaccessible in event of disaster?		Yes																					
Locality: Savane	Is the site safe and secure?		Yes																						
<div> <div> Households </div> <div> 267 </div> <div> Individuals </div> <div> 1,335 </div> </div>																									
<div> <div> <small>The information included in this report was collected from 06/11/2019 to 13/11/2019.</small> </div> <div> <small>To access DTM Mozambique products:</small> </div> <div> Click here </div> </div>																									
 NEED		 VULNERABILITIES		 LAND TENURE																					
First need: Shelter Second need: Agricultural land Third need: Education		Pregnant women: 13 Breastfeeding mothers: 29 Mental/Physical disability: 2 Chronic diseases: 6		Elderly without care givers: 2 Single female head of household: 38 Single male headed of household: 16 Elderly head of household: 36		Number of Household renting land in place of origin: 100 Number of Household owning land in place of origin: 0																			
 SHELTER		 WASH																							
Top one NFI need not accessible to IDPs: Mosquito nets Top two NFI need not accessible to IDPs: Cooking stoves Top three NFI need not accessible to IDPs: Soap/detergent for washing clothes Number of Household living outdoors: 0 Number of Household living in emergency shelter: 267 Number of Household living in permanent shelter: 0		Main source of drinking water: Small water system Main problem with water: None Average daily water consumption per person: Unknown Average wait time for water: No wait Number of functional latrines at site: 58 Is there functional bathing space at site? Yes Is there hand washing stations with water and soap close to latrines/bathing space? None How clean you think the site is in terms of waste? 3. More or less clean																							
 FOOD SECURITY		 HEALTH																							
Do most people have access to functioning market? No Why people don't have access to market? Transportation to market is not currently Have people received food from a distribution at site? Yes When was the latest food distribution at this site? Last week Do most people have access to farming lands? Yes How far is the farming lands? <1 hr		Availability of healthcare services on site: Yes If yes, which type? Mobile brigade Number of functioning healthcare facilities: 1 Do people have access to healthcare services: There is no healthcare facility Time to reach the nearest health facility: 31 - 60 minutes Why people don't have access to healthcare? There is no healthcare facility Is medicines available for majority of the population: Yes During their pregnancy, are most women seeing a health professional? Yes Do populations with HIV know where to go to seek treatment and care? Yes Do people know where to go to seek Tuberculosis treatment and care? Yes Has cholera been reported at this site since the cyclone? No How many weeks ago was the last case reported? N/A																							
 EDUCATION		 PROTECTION																							
Majority of the school age children have access to a functioning school: Yes Is the school functional (brick walls, windows, doors, writing board): Unknown Number of school age children attending school: 40 Walking time to the nearest education facility: 31 - 60 minutes		Is there security provider/mechanism that ensure safety of persons at the location? No Is there a mechanism for referral for GBV survivors? Yes Is there a support mechanism for psychosocial needs of the population? No																							
 MOBILITY		 COMMUNITY ENGAGEMENT																							
Are the majority of the population living on this site? Yes Province of Origin: Sofala District of Origin: Dondo Post of Origin: Dondo Locality of Origin: Savane		Top 3 ways population communicates with humanitarian partners: Community volunteer/mobilizers, Call centre /hotline Top 3 ways humanitarian partners communicates with population: Social media/internet, Religious Leader or group Literacy level of majority of households: Neither read or write Does majority of family members have legal documentation? No		Does the women's, men, girls and boys know where to seek for help in cases of violation: Yes Main reasons survivors could not find help? Lack of confidence on the existing services; Shame on reporting the situation																					
Displacement Tracking Matrix - International Organization for Migration - November 2019																									



DTM
IOI DISPLACEMENT
TRACKING MATRIX

Tossene Choma



INGC
Instituto Nacional de
Gestao de Calamidades

MOZAMBIQUE
CYCLONE IDAI
Published on: 28-Nov-19

Survey Date: 2019-11-06

Site Location: -19.918 , 33.607

Site Classification: Resettlement Site

Site type: Open

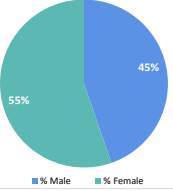
Site Opening Date: 2019-03-17

Province: Manica

District: Sussundenga

Post: Dombe

Locality: Matarara



Age Range	% Male	% Female
< 1	4%	3%
1 - 5	5%	9%
6 - 17	16%	17%
18 - 59	20%	26%
60 +	0%	1%

*The demographic have been obtained by using the demographic calculation method


Is there a Site Management Committee at the site?	Yes
Is there a Site Management Agency at the site?	No
Status	Open
Are the majority of the population living on site?	Yes
Is the site physically accessible?	Yes
Is there any possibility to become inaccessible in event of disaster?	Yes
Is the site safe and secure?	Yes


Households 339


Individuals 2,004

The information included in this report was collected from 06/11/2019 to 13/11/2019.

To access DTM Mozambique products: [Click here](#)


NEED


VULNERABILITIES


LAND TENURE

First need: Household Items (NFI)

Second need: Shelter

Third need: Food

Pregnant women: 30

Breastfeeding mothers: 180

Mental/Physical disability: 14

Chronic diseases: 0

Elderly without care givers: 0


Single female head of household: 0


Single male headed of household: 0

Elderly head of household: 0

Number of Household renting land in place of origin: 0

Number of Household owning land in place of origin: 339


SHELTER


WASH

Top one NFI need not accessible to IDPs: Shoes and clothes

Top two NFI need not accessible to IDPs: Mosquito nets

Top three NFI need not accessible to IDPs: Soap/detergent for washing clothes

Number of Household living outdoors: 0

Number of Household living in emergency shelter: 330

Number of Household living in permanent shelter: 9

Main source of drinking water: Hand pumps

Main problem with water: None

Average daily water consumption per person: > 15 ltr

Average wait time for water: Between 31 and 60 minutes


Number of functional latrines at site: 180


Is there functional bathing space at site? No

Is there hand washing stations with water and soap close to latrines/bathing space? Yes, but without soap

How clean you think the site is in terms of waste? 2. Clean

Do people live in areas where open defecation is frequently visible? No


FOOD SECURITY


HEALTH

Do most people have access to functioning market? No

Why people don't have access to market? Other

Have people received food from a distribution at site? Yes

When was the latest food distribution at this site? Last week

Do most people have access to farming lands? Yes

How far is the farming lands? 2-3 hrs

Availability of healthcare services on site: No

If yes, which type? N/A

Number of functioning healthcare facilities: N/A

Do people have access to healthcare services: There is no healthcare facility

Time to reach the nearest health facility: N/A

Why people don't have access to healthcare? There is no healthcare facility

Is medicines available for majority of the population: No


During their pregnancy, are most women seeing a health professional? Yes


Do populations with HIV know where to go to seek treatment and care? Yes

Do people know where to go to seek Tuberculosis treatment and care? Yes

Has cholera been reported at this site since the cyclone? No

How many weeks ago was the last case reported? N/A


EDUCATION


MOBILITY

Majority of the school age children have access to a functioning school: Yes

Is the school functional (brick walls, windows, doors, writing board): Yes

Number of school age children attending school: 0

Walking time to the nearest education facility: 31 - 60 minutes


Are the majority of the population living on this site? Yes


Province of Origin: Manica

District of Origin: Sussundenga

Post of Origin: Dombe

Locality of Origin: Matarara


COMMUNITY ENGAGEMENT


PROTECTION

Top 3 ways population communicates with humanitarian partners: Staff from humanitarian agencies, Community leader or group, Local government office

Top 3 ways humanitarian partners communicates with population: Staff from humanitarian agencies, Community leader or group, Local government office

Literacy level of majority of households: Read and write moderately

Does majority of family members have legal documentation? No

Is there security provider/mechanism that ensure safety of persons at the location? Yes



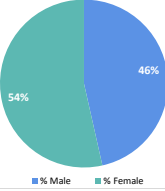











Is there a mechanism for referral for GBV survivors? Yes



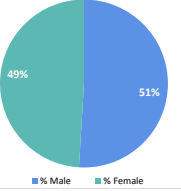











Is there a support mechanism for psychosocial needs of the population? No

Does the women's, men, girls and boys know where to seek for help in cases of violation: Yes

Main reasons survivors could not find help? Fear of retaliation from the violator

Displacement Tracking Matrix - International Organization for Migration - November 2019

 DTM <small>IOI DISPLACEMENT TRACKING MATRIX</small>		Zibuia		 INGC <small>Instituto Nacional de Gestao de Calamidades</small>		MOZAMBIQUE CYCLONE IDAI																			
Survey Date: 2019-11-07				Site Location: -19.864 , 33.278		Published on: 28-Nov-19																			
<div> <div> <div>Site Classification: Resettlement Site</div> <div>Site type: Open</div> <div>Site Opening Date: 2019-03-17</div> <div>Province: Manica</div> <div>District: Sussundenga</div> <div>Post: Dombe</div> <div>Locality: Muoco</div> </div> <div>  <p>54% Male 46% Female</p> <p><small>*The demographic have been obtained by using the demographic calculation method</small></p> </div> <div> <table border="1"> <thead> <tr> <th>Age Range</th> <th>% Male</th> <th>% Female</th> </tr> </thead> <tbody> <tr> <td>< 1</td> <td>3%</td> <td>3%</td> </tr> <tr> <td>1 - 5</td> <td>7%</td> <td>10%</td> </tr> <tr> <td>6 - 17</td> <td>16%</td> <td>16%</td> </tr> <tr> <td>18 - 59</td> <td>19%</td> <td>22%</td> </tr> <tr> <td>60 +</td> <td>2%</td> <td>3%</td> </tr> </tbody> </table> </div> </div>								Age Range	% Male	% Female	< 1	3%	3%	1 - 5	7%	10%	6 - 17	16%	16%	18 - 59	19%	22%	60 +	2%	3%
Age Range	% Male	% Female																							
< 1	3%	3%																							
1 - 5	7%	10%																							
6 - 17	16%	16%																							
18 - 59	19%	22%																							
60 +	2%	3%																							
		Site Information		<table border="1"> <tr> <td>Is there a Site Management Committee at the site?</td> <td>Yes</td> </tr> <tr> <td>Is there a Site Management Agency at the site?</td> <td>No</td> </tr> <tr> <td>Status</td> <td>Open</td> </tr> <tr> <td>Are the majority of the population living on site?</td> <td>Yes</td> </tr> <tr> <td>Is the site physically accessible?</td> <td>Limited access (only by boat)</td> </tr> <tr> <td>Is there any possibility to become inaccessible in event of disaster?</td> <td>Yes</td> </tr> <tr> <td>Is the site safe and secure?</td> <td>Yes</td> </tr> </table>				Is there a Site Management Committee at the site?	Yes	Is there a Site Management Agency at the site?	No	Status	Open	Are the majority of the population living on site?	Yes	Is the site physically accessible?	Limited access (only by boat)	Is there any possibility to become inaccessible in event of disaster?	Yes	Is the site safe and secure?	Yes				
Is there a Site Management Committee at the site?	Yes																								
Is there a Site Management Agency at the site?	No																								
Status	Open																								
Are the majority of the population living on site?	Yes																								
Is the site physically accessible?	Limited access (only by boat)																								
Is there any possibility to become inaccessible in event of disaster?	Yes																								
Is the site safe and secure?	Yes																								
Households		61		Individuals		355																			
<small>The information included in this report was collected from 06/11/2019 to 13/11/2019.</small> <small>To access DTM Mozambique products: Click here</small>																									
 NEED		 VULNERABILITIES		 LAND TENURE																					
First need: Food Second need: Water Third need: Shelter		Pregnant women: 0 Breastfeeding mothers: 0 Mental/Physical disability: 0 Chronic diseases: 0		Elderly without care givers: 0 Single female head of household: 0 Single male headed of household: 0 Elderly head of household: 0		Number of Household renting land in place of origin: 0 Number of Household owning land in place of origin: 61																			
 SHELTER				 WASH																					
Top one NFI need not accessible to IDPs: Top two NFI need not accessible to IDPs: Top three NFI need not accessible to IDPs: Number of Household living outdoors: Number of Household living in emergency shelter: Number of Household living in permanent shelter:		Closed containers to transport and /or store water Items for sleeping (mats, blankets,...) Cooking items (pots/pans) 0 61 0		Main source of drinking water: Main problem with water: Average daily water consumption per person: Average wait time for water: Number of functional latrines at site: Is there functional bathing space at site? Is there hand washing stations with water and soap close to latrines/bathing space? How clean you think the site is in terms of waste?		Surface water Solid/Dirt > 15 ltr Between 31 and 60 minutes 6 Yes Yes, but without soap 2. Clean																			
 FOOD SECURITY				 HEALTH																					
Do most people have access to functioning market? Why people don't have access to market? Have people received food from a distribution at site? When was the latest food distribution at this site? Do most people have access to farming lands? How far is the farming lands?		No Other Yes Last two weeks Yes 2-3 hrs		Availability of healthcare services on site: If yes, which type? Number of functioning healthcare facilities: Do people have access to healthcare services: Time to reach the nearest health facility: Why people don't have access to healthcare? Is medicines available for majority of the population: During their pregnancy, are most women seeing a health professional? Do populations with HIV know where to go to seek treatment and care? Do people know where to go to seek Tuberculosis treatment and care? Has cholera been reported at this site since the cyclone? How many weeks ago was the last case reported?		No N/A N/A There is no healthcare facility N/A There is no healthcare facility No No No No No N/A																			
 EDUCATION				 PROTECTION																					
Majority of the school age children have access to a functioning school Is the school functional (brick walls, windows, doors, writing board) Number of school age children attending school: Walking time to the nearest education facility:		No No N/A N/A		Is there security provider/mechanism that ensure safety of persons at the location? Is there a mechanism for referral for GBV survivors? Is there a support mechanism for psychosocial needs of the population? Does the women's, men, girls and boys know where to seek for help in cases of violation Main reasons survivors could not find help?		No N/A There is no healthcare facility No No No No No Yes Yes No Yes Fear of retaliation from the violator																			
 MOBILITY																									
Are the majority of the population living on this site? Province of Origin: District of Origin: Post of Origin: Locality of Origin:		Yes Manica Sussundenga Dombe Muoco																							
 COMMUNITY ENGAGEMENT																									
Top 3 ways population communicates with humanitarian partners: Top 3 ways humanitarian partners communicates with population: Literacy level of majority of households: Does majority of family members have legal documentation?		Staff from humanitarian agencies, Community leader or group, Local government office Staff from humanitarian agencies, Community leader or group, Local government office Neither read or write No																							

 DTM <small>IOI DISPLACEMENT TRACKING MATRIX</small>		Zichão		 INGC <small>Instituto Nacional de Gestao de Calamidades</small>		MOZAMBIQUE CYCLONE IDAI																			
Survey Date: 2019-11-06				Site Location: -19.949 , 33.349		Published on: 28-Nov-19																			
<div> <div> <div>Site Classification: Resettlement Site</div> <div>Site type: Open</div> <div>Site Opening Date: 2019-03-14</div> <div>Province: Manica</div> <div>District: Sussundenga</div> <div>Post: Dombe</div> <div>Locality: Darue</div> </div> <div>  <p>49% 51%</p> <p>■ % Male ■ % Female</p> <p><small>*The demographic have been obtained by using the demographic calculation method</small></p> </div> <div> <table border="1"> <thead> <tr> <th>Age Range</th> <th>% Male</th> <th>% Female</th> </tr> </thead> <tbody> <tr> <td>< 1</td> <td>1%</td> <td>2%</td> </tr> <tr> <td>1 - 5</td> <td>9%</td> <td>11%</td> </tr> <tr> <td>6 - 17</td> <td>21%</td> <td>21%</td> </tr> <tr> <td>18 - 59</td> <td>20%</td> <td>16%</td> </tr> <tr> <td>60 +</td> <td>1%</td> <td>0%</td> </tr> </tbody> </table> </div> </div>								Age Range	% Male	% Female	< 1	1%	2%	1 - 5	9%	11%	6 - 17	21%	21%	18 - 59	20%	16%	60 +	1%	0%
Age Range	% Male	% Female																							
< 1	1%	2%																							
1 - 5	9%	11%																							
6 - 17	21%	21%																							
18 - 59	20%	16%																							
60 +	1%	0%																							
<div> <div> <div>Is there a Site Management Committee at the site?</div> <div>Yes</div> </div> <div> <div>Is there a Site Management Agency at the site?</div> <div>Yes</div> </div> <div> <div>Status</div> <div>Open</div> </div> <div> <div>Are the majority of the population living on site?</div> <div>Yes</div> </div> <div> <div>Is the site physically accessible?</div> <div>Limited access (only by boat)</div> </div> <div> <div>Is there any possibility to become inaccessible in event of disaster?</div> <div>Yes</div> </div> <div> <div>Is the site safe and secure?</div> <div>Yes</div> </div> </div>																									
Households 129		Individuals 526																							
<small>The information included in this report was collected from 06/11/2019 to 13/11/2019.</small> <small>To access DTM Mozambique products: Click here</small>																									
 NEED		 VULNERABILITIES		 LAND TENURE																					
First need: Shelter Second need: Latrines Third need: Household Items (NFI)		Pregnant women: 0 Breastfeeding mothers: 0 Mental/Physical disability: 0 Chronic diseases: 0		Elderly without care givers: 0 Single female head of household: 0 Single male headed of household: 0 Elderly head of household: 0		Number of Household renting land in place of origin: 0 Number of Household owning land in place of origin: 129																			
 SHELTER				 WASH																					
Top one NFI need not accessible to IDPs: Closed containers to transport and /or store water Top two NFI need not accessible to IDPs: Mosquito nets Top three NFI need not accessible to IDPs: Items for sleeping (mats, blankets,...) Number of Household living outdoors: 0 Number of Household living in emergency shelter: 129 Number of Household living in permanent shelter: 0				Main source of drinking water: Hand pumps Main problem with water: None Average daily water consumption per person: > 15 ltr Average wait time for water: Between 31 and 60 minutes Number of functional latrines at site: 85 Is there functional bathing space at site? Yes Is there hand washing stations with water and soap close to latrines/bathing space? Yes, but without soap How clean you think the site is in terms of waste? 2. Clean Do people live in areas where open defecation is frequently visible? No																					
 FOOD SECURITY				 HEALTH																					
Do most people have access to functioning market? No Why people don't have access to market? Other Have people received food from a distribution at site? Yes When was the latest food distribution at this site? Last two weeks Do most people have access to farming lands? Yes How far is the farming lands? 2-3 hrs				Availability of healthcare services on site: No If yes, which type? N/A Number of functioning healthcare facilities: N/A Do people have access to healthcare services: There is no healthcare facility Time to reach the nearest health facility: N/A Why people don't have access to healthcare? There is no healthcare facility Is medicines available for majority of the population: Yes During their pregnancy, are most women seeing a health professional? Yes Do populations with HIV know where to go to seek treatment and care? Yes Do people know where to go to seek Tuberculosis treatment and care? Yes Has cholera been reported at this site since the cyclone? No How many weeks ago was the last case reported? N/A																					
 EDUCATION				 PROTECTION																					
Majority of the school age children have access to a functioning school: No Is the school functional (brick walls, windows, doors, writing board): No Number of school age children attending school: N/A Walking time to the nearest education facility: N/A				Is there security provider/mechanism that ensure safety of persons at the location? Yes Is there a mechanism for referral for GBV survivors? No Is there a support mechanism for psychosocial needs of the population? No Does the women's, men, girls and boys know where to seek for help in cases of violation? Yes Main reasons survivors could not find help? Fear of retaliation from the violator																					
 MOBILITY																									
Are the majority of the population living on this site? Yes Province of Origin: Manica District of Origin: Sussundenga Post of Origin: Dombe Locality of Origin: Muoco																									
 COMMUNITY ENGAGEMENT																									
Top 3 ways population communicates with humanitarian partners: Religious Leader or group, Community leader or group, Local government office Top 3 ways humanitarian partners communicates with population: Religious Leader or group, Community leader or group, Local government office Literacy level of majority of households: Neither read or write Does majority of family members have legal documentation? Yes																									