

Affected Households:  
186 Households



Affected Population:  
1,125 Individuals



Casualties:  
17 Individuals

Movement Trigger:  
Armed attacks

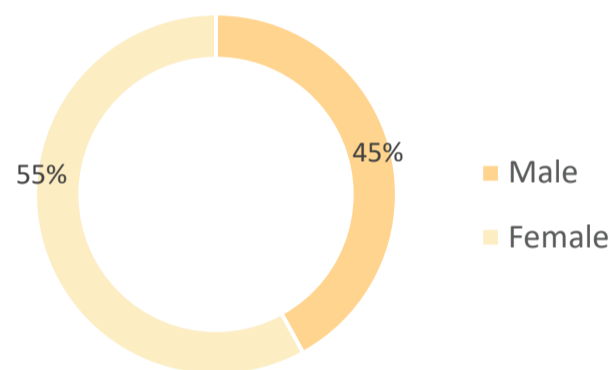
## OVERVIEW

The crisis in Nigeria's North Central and North West zones, which involves long-standing tensions between ethnic and linguistic groups; attacks by criminal groups; and banditry/hirabah (such as kidnapping and grand larceny along major highways) led to fresh wave of population displacement.

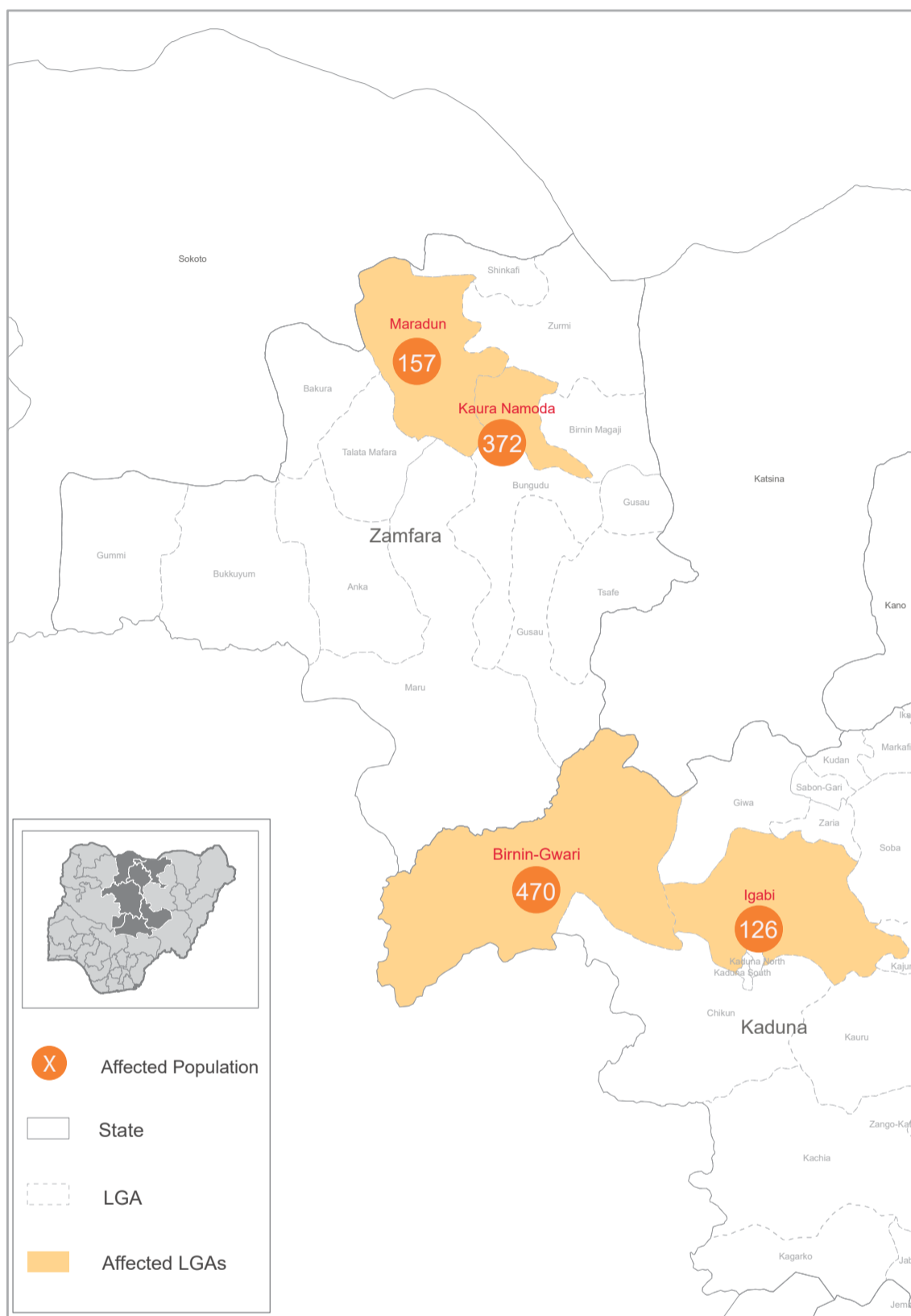
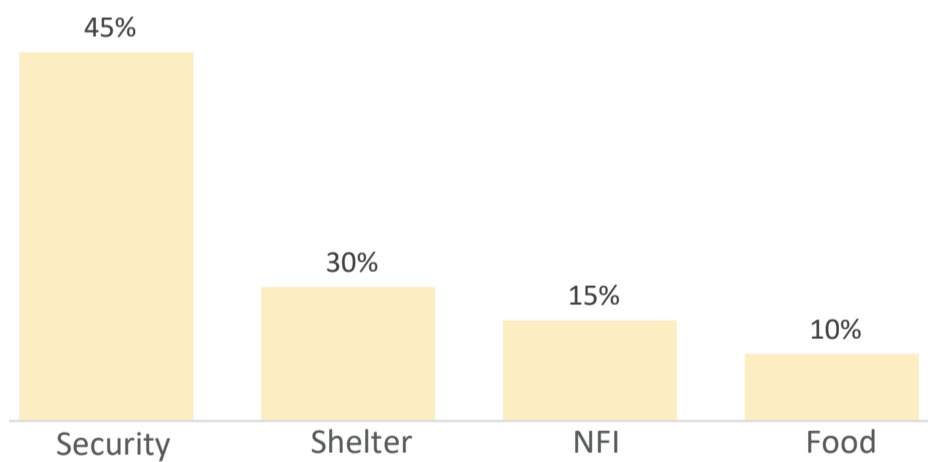
Latest attacks affected 1,125 individuals, including 8 injuries and 17 fatalities, in Birnin Gwari, Igabi LGAs of Kaduna State and Kaura Namoda, Maradun LGAs of Zamfara State between the 11 - 17 January, 2021. The attacks caused people to flee to neighboring localities.

A rapid assessment was conducted by field staff to assess the impact on people and immediate needs.

**GENDER (FIG. 1)**



**MOST NEEDED ASSISTANCE (FIG. 2)**



The map is for illustration purposes only. The depiction and use of boundaries, geographic names and related data shown are not warranted to be error free nor do they imply judgment on the legal status of any territory, or any endorsement or acceptance of such boundaries by IOM.

**AFFECTED POPULATION (TABLE 1)**

State	LGA	Cause of Incident	Number of Affected Households	Number of Affected Individuals	Number of Casualties	Male	Female	Children	Number of Damaged Shelters
Kaduna	Birin Gwari	Attacks	96	470	6	231	239	80	8
Kaduna	Igabi	Attacks	23	126	2	56	70	28	0
Zamfara	Kaura Namoda	Attacks	52	372	0	140	232	93	0
Zamfara	Maradun	Attacks	15	157	9	74	83	47	0
<b>Grand Total</b>			<b>186</b>	<b>1,125</b>	<b>17</b>	<b>501</b>	<b>624</b>	<b>248</b>	<b>8</b>

"When quoting, paraphrasing, or in any other way using the information mentioned in this report, the source needs to be stated appropriately as follows: "Source: Displacement Tracking Matrix (DTM) of the International Organization for Migration (IOM), January 2021.""