



EMERGENCY TRACKING TOOL (ETT)

DTM Emergency Tracking Tool (ETT) is deployed to track and provide up-to-date information on sudden displacement and other population movements

ETT Report: No. 99 | 24 - 30 December 2018

Movements



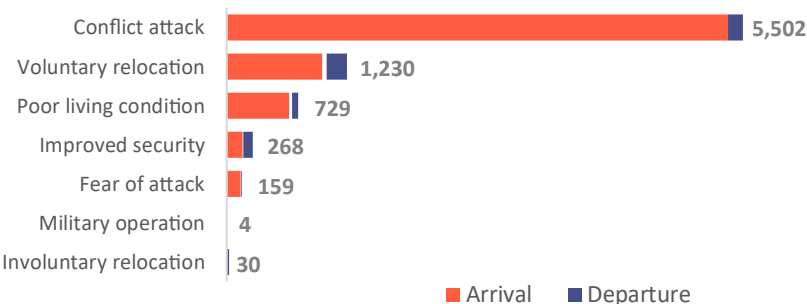
New Arrival Screening by Nutrition Partners



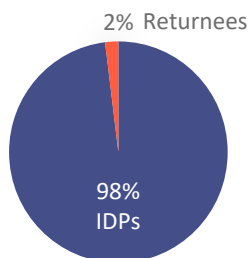
Within the period of 24-30 December 2018, a total of 7,922 movements were recorded, including 7,369 arrivals and 553 departures. Arrivals were recorded at locations in Askira Uba, Bama, Chibok, Damboa, Dikwa, Gwoza, Hawul, Jere, Konduga, Magumeri, Maiduguri, Mobbar, Monguno and Ngala Local Government Areas (LGAs) of Borno state and locations in Demsa, Fufore, Girei, Gombi, Guyuk, Hong, Lamurde, Madagali, Maiha, Mayo Belwa, Michika, Mubi South, Numan, Song, Yola North and Yola South LGAs of Adamawa state. Departures were recorded at Askira Uba LGA of Borno state and Demsa, Fufore, Girei, Gombi, Guyuk, Hong, Maiha, Mayo Belwa, Michika, Mubi North, Mubi South, Numan, and Yola North LGAs of Adamawa state.

ETT assessments identified the following movement triggers: voluntary relocation (16%), improved security (3%), ongoing conflict (69%), poor living conditions (9%), fear of attacks (2%), involuntary relocation and military operation (1%)

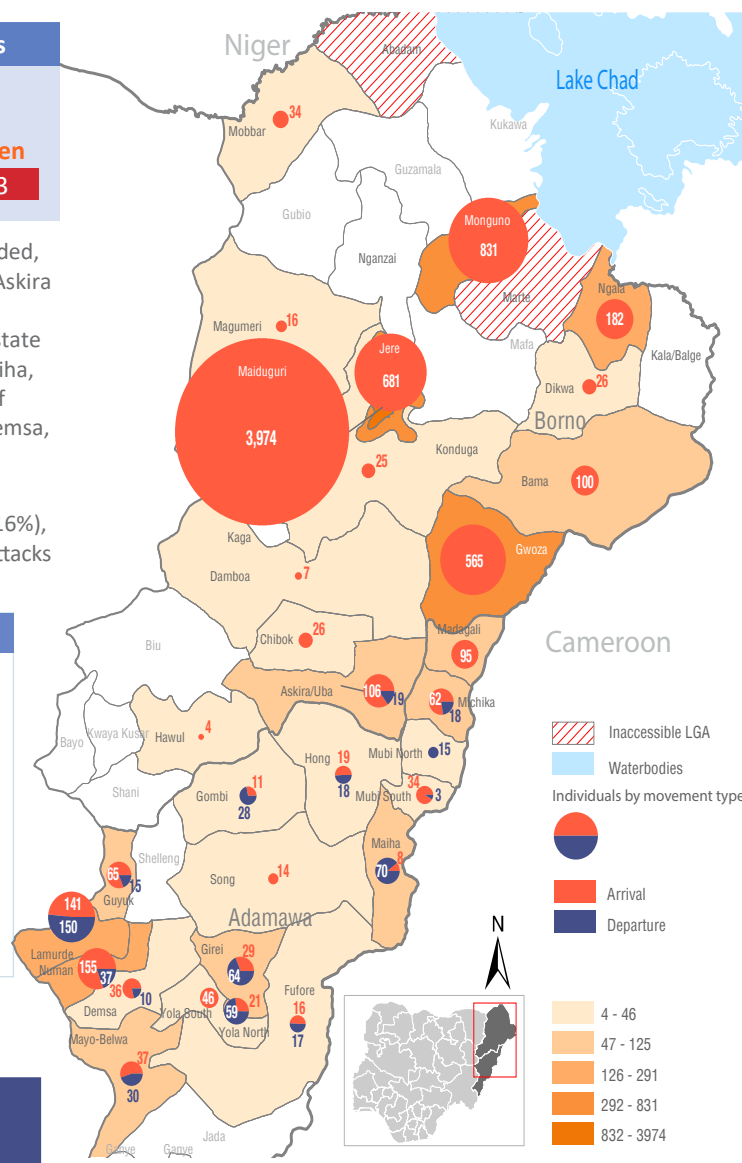
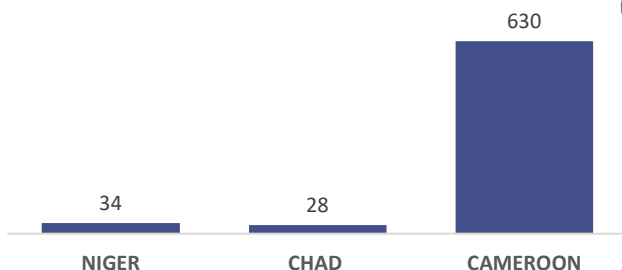
Number of individuals by movement triggers



Affected population



Arrivals from Neighbouring Countries



Summary of major movements

Maiduguri: 3,974 arrivals were recorded in Maiduguri Metropolitan Council of Borno state. These include 3,385 arrivals from Lawanti in Baga ward and 221 arrivals from Kartari in Cross Kauwa ward of Kukawa LGA, 6 arrivals from Polo in Maisandari ward of MMC and 362 arrivals from Mairari ward of Guzamala ward LGA of Borno State. The new arrivals reported to have relocated due to the ongoing conflict except for 6 arrivals from Polo who relocated due to poor living condition.

Monguno: 831 arrivals were recorded in Monguno LGA of Borno state. These include 497 arrivals from Bunari in Gowuram ward of Guzamala LGA and 334 arrivals from Cross Kauwa in Baga ward of Kukawa LGA of Borno State. The new arrivals reported to have relocated due to the ongoing conflict.

Jere: 681 arrivals were recorded in Jere LGA of Borno state. These include 36 arrivals from Molai Maibuati in Dala ward of Jere LGA received at Sulemanti in Maisandari ward of Jere LGA and 645 arrivals from Cross Kauwa ward of Kukawa LGA of Borno state. 69% of the new arrivals reported to have relocated voluntarily while 31% was due to the ongoing conflict.

Gwoza: 565 arrivals were recorded at Gwoza LGA of Borno state. These include 498 arrivals from Kirawa ward of Mora LGA in Cameroon, 14 arrivals from Cross Kauwa ward of Kukawa LGA, 21 arrivals from Madube in Mbita/Izge ward of Gwoza LGA received at GSS Camp in Bulabulin/Wakane ward of Gwoza LGA, 4 arrivals from Gava Agapalwa ward of Gwoza LGA received at Transit Camp in Pulka/Bokko ward of Gwoza LGA, an individual from Banki ward of Bama LGA, 3 arrivals from Mairari ward of Jere LGA and 24 arrivals from Shahau ward of Hong LGA in Adamawa state. 93% of the new arrivals reported to have relocated due to poor living condition, 4% due to the ongoing conflict and 3% voluntarily relocated.

New Arrival Malnutrition Screening Summary (children 6-59 months)

An exhaustive nutrition screening using mid-upper arm circumference (MUAC) and Oedema for acute malnutrition was conducted by Sector partners for 332 children of 6-59 months. Of the 332 children screened, the MUAC reading was: 3 children (2 from inaccessible and 1 from accessible area) were in the Red category, 23 were in the Yellow category and 306 were measured in the Green category. No case of Oedema was reported in the 5 LGAs that sent in reports.

The results also include 32 children from neighbouring LGAs (5 from Bama, 4 from Mobbar and 23 from Ngala): of all the 32 children measured, 1 was in red category, 28 in the green category and 3 in the yellow category. All children found with severe acute malnutrition have been admitted for treatment.

Please note, the data presented are not surveillance results and should be interpreted with caution.

MUAC Categories						Total
Green (≥12.5cm)		Yellow (11.5 cm - 12.5cm)		Red (<11.5cm)		
In-Accessible	Accessible	In-Accessible	Accessible	In-Accessible	Accessible	
2	26	1	2	0	0	31
241	0	16	0	2	0	259
1	0	0	0	0	0	1
0	3	0	0	0	1	4
0	33	0	4	0	0	37
244	62	17	6	2	1	332

■ Nourished

■ Moderate Acute Malnutrition (MAM)

■ Severe Acute Malnutrition (SAM)

Table 1. Details of movements by locations of assessment and locations of arrival/departure - only movements with at least 20 persons are listed below

Tracking location			Movement location				
STATE	LGA	WARD	STATE	LGA	WARD	ARRIVAL	DEPARTURE
ADAMAWA	GIREI	GEREI 1	ADAMAWA	MICHIKA	MADZI	—	30
				MADAGALI	DUHU SHUWA	—	22
	GUYUK	LOKORO	ADAMAWA	GUYUK	DUMNA	59	—
	LAMURDE	LAFIYA	ADAMAWA	NUMAN	INBURUM	10	25
			GOMBE	BALANGA	CHAM MWONA	—	67
			TARABA	KARIM LAMIDO	-	—	45
		LAMURDE	ADAMAWA	LAMURDE	LAFIYA	108	—
	MADAGALI	GULAK	ADAMAWA	MADAGALI	DUHU SHUWA	20	
				YOLA SOUTH	YOLDE PATE	21	
	MAIHA	SORAU A	BORNO	GWOZA	GWOZA WAKANE		21
	MAYO BELWA	MAYO BELWA	ADAMAWA	MAYO BELWA	MAYO BELWA	17	30
	MICHIKA	FUTULESS	ADAMAWA	YOLA SOUTH	YOLDE PATE	21	—
NUMAN	GAMADIO	ADAMAWA		NUMAN	BOLKI	46	—
				LAMURDE	LAFIYA	25	—
				NUMAN 1		34	—
				NUMAN 2	BOLKI	31	—
BORNO	ASKIRA/UBA	CHULL/RUMIRGO	ANAMBRA	NJIKOKA	ENUGWA AGIDI	88	—
	BAMA	BUDUWA	BORNO	BAMA	BAMA	36	—
				DIKWA	BOBOSHE	35	—
	GWOZA	BULABULIN/WAKANE	ADAMAWA	HONG	SHAHAU	24	—
			BORNO	GWOZA	MBITA/IZGE	21	—
		PULKA	MARWA	MORA	KIRAWA	498	—
	JERE	MAISANDARI	BORNO	JERE	DALA	36	—
		OLD MAIDUGURI		KUKAWA	CROSS KAIWA	645	—
	KONDUGA	AUNO/CHABBOL	BORNO	KUKAWA	BAGA	25	—
	MMC	BOLORI 1	BORNO		BAGA	536	—
					CROSS KAIWA	221	—
					BAGA	2849	—
				GUZAMALA	MAIRARI	362	—
	MOBBAR	DAMASAK CENTRAL	DIFFA	SHETTIMARI	SHETTIMARI	27	—
	MONGUNO	MONGUNO	BORNO	GUZAMALA	GUWORAM	497	—
				KUKAWA	BAGA	334	—
	NGALA	NGALA	BORNO	KALABALGE	RANN	53	—
MARWA			KUSSURI	KUSSURI	101	—	
NDJAMENA			NDJAMENA	NDJAMENA	28	—	

The depiction and use of boundaries, geographic names, and related data shown on maps and included in this report are not warranted to be error free nor do they imply judgment on the legal status of any territory, or any endorsement or acceptance of such boundaries by IOM.

For more information or to report an alert, please contact:

Henry Kwenin, DTM Project Coordinator: hkwenin@iom.int | +234 9038852524 Bercasio Dave, Emergency Coordinator: dbercasio@iom.int | +234 9075070001 DTM information products: <http://nigeria.iom.int/dtm>