

# EMERGENCY TRACKING TOOL (ETT)

DTM Emergency Tracking Tool (ETT) is deployed to track and provide up-to-date information on sudden displacement and other population movements

## ETT Report: No. 95 | 26 November - 02 December 2018

### Movements



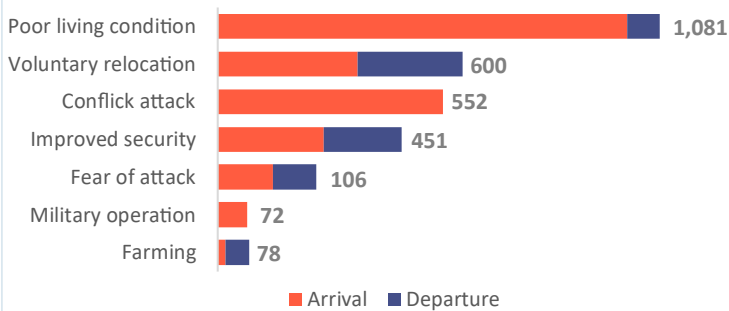
### New Arrival Screening by Nutrition Partners



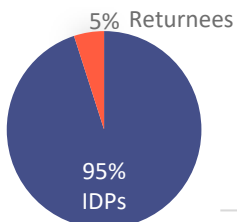
Within the period of 26 November and 2 December 2018, a total of 3,075 movements were recorded, including 2,381 arrivals and 694 departures. Arrivals were recorded at locations in Askira Uba, Bama, Damboa, Dikwa, Gwoza, Jere, Konduga, Kukawa, Mafa, Magumeri, Maiduguri, Mobbar, Monguno and Ngala Local Government Areas (LGAs) of Borno state and locations in Demsa, Fufore, Girei, Gombi, Guyuk, Lamurde, Madagali, Maiha, Mayo Belwa, Michika, Mubi North, Mubi South, Numan, Song, Yola North, and Yola South LGAs of Adamawa state. Departures were recorded at Askira Uba and Bama LGAs of Borno state and Demsa, Fufore, Girei, Gombi, Hong, Lamurde, Madagali, Maiha, Michika, Mubi North, Mubi South, Numan, Song, Yola North, and Yola South LGAs of Adamawa state.

ETT assessments identified the following movement triggers: voluntary relocation (20%), improved security (15%), Military operation (2%), farming (3%), ongoing conflict (18%), poor living conditions (35%) and fear of attacks (8%).

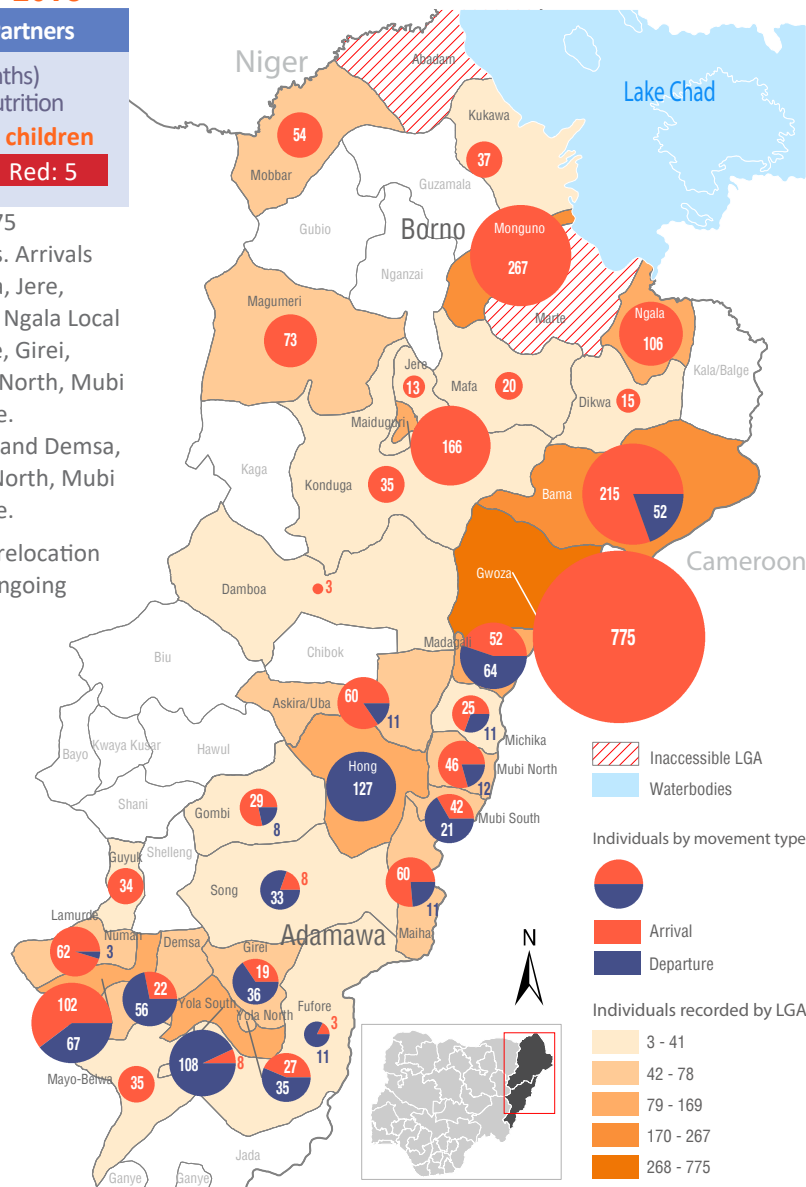
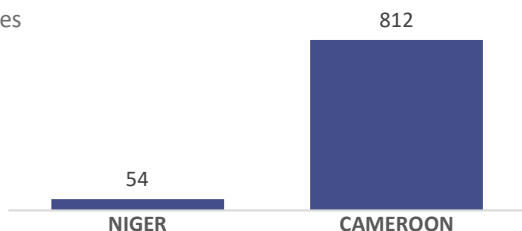
### Number of individuals by movement triggers



### Affected population



### Arrivals from Neighbouring Countries



### Summary of major movements

**Gwoza:** 775 arrivals were recorded in Gwoza LGA of Borno state. These include 697 arrivals from Mora ward of Marwa LGA in Cameroon, 31 arrivals from Shehuri ward of Bama LGA, 25 arrivals from Bokko ward, 10 arrivals from Mbita/Igze ward and 12 arrivals from Kirawa and Kuranabasa/Ngoshe Sama wards of Gwoza LGA. 94% of the new arrivals reported to have relocated due to poor living condition, 4% voluntarily relocated and 2% relocation due to the ongoing conflict.

**Bama:** 215 arrivals and 52 departures were recorded in Bama LGA of Borno state. These include 80 arrivals from Mokola ward of Marwa LGA in Cameroon, 69 arrivals from Darajamal ward, 35 arrivals from Buduwa ward, 12 arrivals from Bama, Wuduwa and Kote wards of Bama LGA, 10 arrivals from Shuwa ward of Madagali LGA in Adamawa State. 44 departures from Pulka/Bokko ward of Gwoza LGA and 10 departures from Dusuman ward of Jere LGA in Borno State. 68% of the arrivals reported to have relocated voluntarily, 29% due to military operations and 3% due to poor living condition. The departures reported were all voluntary.

**Monguno:** 267 arrivals were recorded in Monguno LGA of Borno state. These include 51 arrivals from Mairari ward of Guzamala LGA, 119 arrivals from Yoyo ward, 74 arrivals from Bunduram ward and 23 arrivals from Doro ward of Kukawa LGA in Borno State. The new arrivals reported to have relocated due to the ongoing conflict.

**Numan:** 102 arrivals and 67 departures were recorded in Numan LGA of Adamawa state. These include 81 arrivals from Nzumosu in Bolki ward of Numan LGA, 21 arrivals from Bachure in Karewa ward of Yola North LGA of Adamawa State, 35 departures from Bolki ward of Numan LGA, 17 departures from Lafiya ward and 18 departures from Lamurde ward of Lamurde LGA in Adamawa State. 79% of the arrivals was due to fear of attack while 21% of was due to improved security. All the departures was due to improved security.

## New Arrival Malnutrition Screening Summary (children 6-59 months)

An exhaustive nutrition screening using mid-upper arm circumference (MUAC) and Oedema for acute malnutrition was conducted by Sector partners for 367 children of 6-59 months. Of the 367 children screened, the MUAC reading was: 5 children (2 from inaccessible and 2 from accessible area) were in the Red category, 34 were in the Yellow category and 328 were measured in the Green category. No case of Oedema was reported in the 6 LGAs that sent in reports.

The results also include 43 children from neighbouring LGAs (21 from Bama, 12 from Mobbar and 10 from Ngala): of all the 43 children measured, 1 was in red category, 35 in the green category and 7 in the yellow category. All children found with severe acute malnutrition have been admitted for treatment. Please note, the data presented are not surveillance results and should be interpreted with caution.

LGA	MUAC Categories						Total
	Green (≥12.5cm)		Yellow (11.5 cm - 12.5cm)		Red (<11.5cm)		
	In-Accessible	Accessible	In-Accessible	Accessible	In-Accessible	Accessible	
Bama	9	28	2	4	0	0	43
Dikwa	1	0	0	0	0	0	1
Gwoza	170	2	12	0	2	0	186
Kukawa	28	0	7	0	0	0	35
Mobbar	0	8	0	3	0	1	12
Monguno	0	56	0	6	0	2	64
Ngala	0	26	0	0	0	0	26
<b>Total</b>	<b>208</b>	<b>120</b>	<b>21</b>	<b>13</b>	<b>2</b>	<b>3</b>	<b>367</b>

■ Nourished

■ Moderate Acute Malnutrition (MAM)

■ Severe Acute Malnutrition (SAM)

**Table 1. Details of movements by locations of assessment and locations of arrival/departure** - only movements with at least 20 persons are listed below

Tracking Location			Arrival Location				
STATE	LGA	WARD	STATE	LGA	WARD	ARRIVAL	DEPARTURE
ADAMAWA	DEMSA	NASSARAWO	ADAMAWA	LAMURDE	LAMURDE	—	24
	HONG	DAKSIRI	ADAMAWA	HONG	THILBANG	—	94
		LAMURDE		DEMSA	NASSARAWO	24	—
	MADAGALI	GULAK	ADAMAWA	MADAGALI	GULAK	27	—
		MADAGALI		MADAGALI	WAGGA	25	—
	MUBI SOUTH	LAMURDE	BORNO	GWOZA	HAUSARI/GADAMAYO	—	47
	NUMAN	BOLKI	BORNO	GWOZA	BULABULIN/WAKANE	—	21
	YOLA SOUTH	BOLE/YOLDE PATE	ADAMAWA	HONG	KWARHI	—	36
NAMTARI		YOLA SOUTH		NAMTARE	—	51	
BORNO	ASKIRA UBA	DILLE/HUYIM	BORNO	ASKIRA UBA	LASSA	27	—
			CAMEROON	MARWA	MOKOLO	68	—
			BORNO	BAMA	BUDUWA	35	—
				GWOZA	DARAJAMAL	44	—
	GWOZA	PULKA/BOKKO	BORNO	BAMA	SHEHURI	31	—
	KONDUGA	AUNO	CAMEROON	MARWA	MORA	689	—
	KUKAWA	KUKAWA	BORNO	KUKAWA	KUKAWA	26	—
		MODUKIMERI		MAGUMERI	BORNOYESU	63	—
	MAIDUGURI	BOLORI	BORNO	KUKAWA	BAGA	166	—
	MOBBAR	DAMASAK CENTRAL	NIGER	DIFFA	SHETTIMARI	54	—
	MONGUNO	MONGUNO	BORNO	GUZAMALA	MAIRARI	51	—
				KUKAWA	BUNDURAM	74	—
					DORO	23	—
					YOYO	119	—
	NGALA	NGALA	BORNO	JERE	OLD MAIDUGURI	20	—
				KALABALGE	RANN	43	—
CAMEROON				MARWA	KUSSURI	35	—

The depiction and use of boundaries, geographic names, and related data shown on maps and included in this report are not warranted to be error free nor do they imply judgment on the legal status of any territory, or any endorsement or acceptance of such boundaries by IOM.

For more information or to report an alert, please contact:

Henry Kwenin, DTM Project Coordinator: [hkwenin@iom.int](mailto:hkwenin@iom.int) | +234 9038852524

Bercasio Dave, Emergency Coordinator: [dbercasio@iom.int](mailto:dbercasio@iom.int) | +234 9075070001

DTM information products: <http://nigeria.iom.int/dtm>