



EMERGENCY TRACKING TOOL (ETT)

DTM Emergency Tracking Tool (ETT) is deployed to track and provide up-to-date information on sudden displacement and other population movements

ETT Report: No. 89 | 17 – 23 October 2018

Movements



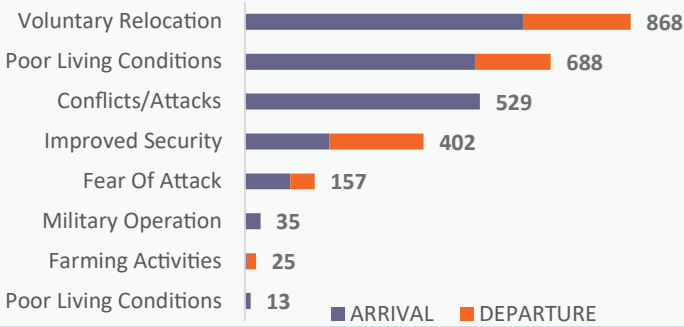
New Arrival Screening by Nutrition Partners



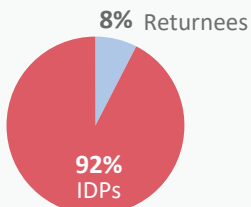
Within the period of 17 – 23 October 2018, a total of 2,717 movements were recorded, including 2,018 arrivals and 699 departures. Arrivals were recorded at locations in Askira/Uba, Bama, Biu, Chibok, Damboa, Dikwa, Gubio, Gwoza, Hawul, Jere, Konduga, Kukawa, Mafa, Magumeri, Mobbar, Monguno and Ngala Local Government Areas (LGAs) of Borno state, and locations in Demsa, Fufore, Gombi, Hong, Madagali, Maiha, Mayo-Belwa, Michika, Mubi-North, Mubi-South, Numan, Song, Yola-North and Yola-South LGAs of Adamawa state. While departures were recorded at locations in Demsa, Fufore, Girei, Hong, Madagali, Maiha, Mayo-Belwa, Mubi-North, Mubi-South, Numan, Yola-North and Yola-South LGAs of Adamawa state, and Askira/Uba, Bama, Dikwa, and Kukawa LGAs of Borno state.

Assessments identified the following main triggers of movements: voluntary relocation (32%), poor living conditions (25%), ongoing conflict (20%), improved security (15%), fear of attacks (6%), military operations (1%) and farming activities (1%).

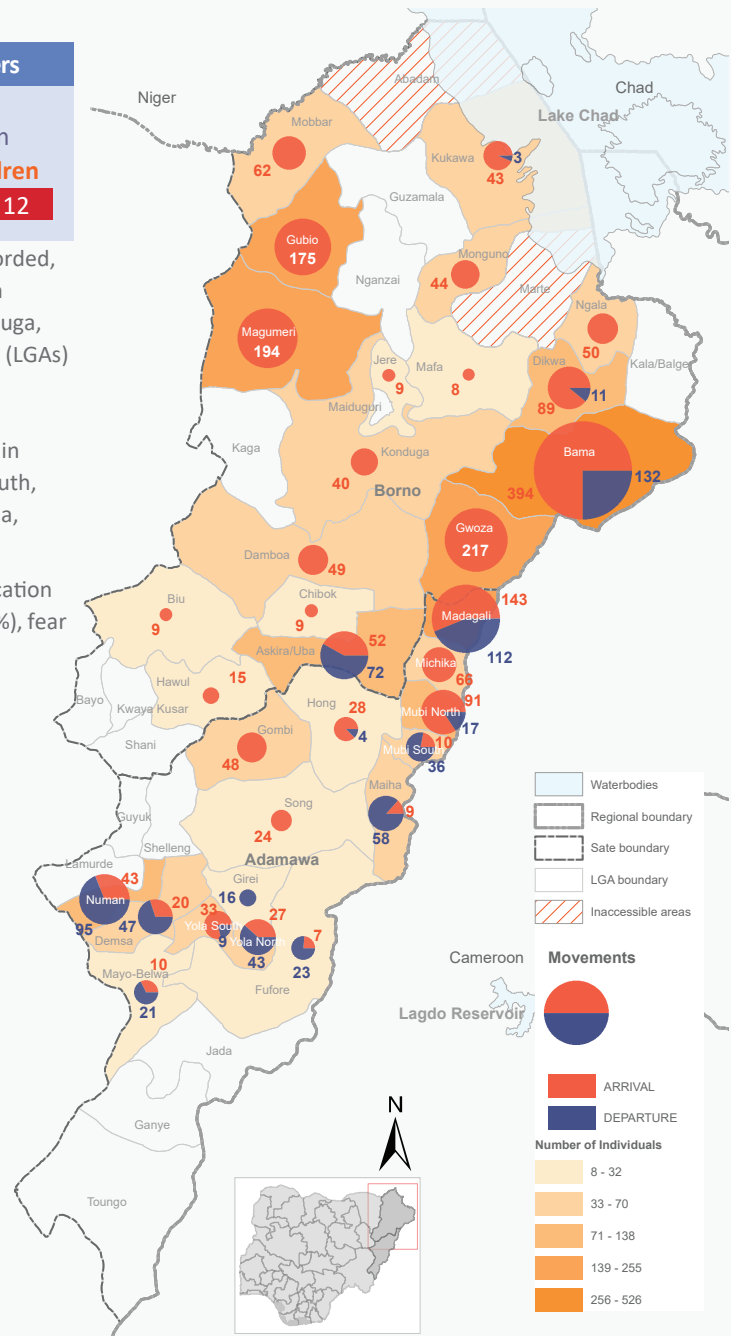
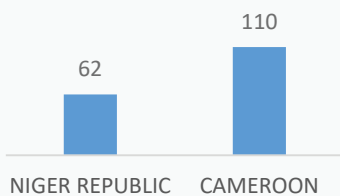
Number of individuals by movement triggers



Affected population



Arrivals from Cameroon and Niger Republic



Summary of major movements

BAMA: 394 arrivals and 132 departures were recorded in Bama LGA of Borno state. These include 271 arrivals at GSSSS Camp, 123 arrivals at Banki Camp from GSSSS Camp (83 individuals) and Cameroon (40 individuals), 75 departures from Banki Camp for Maiduguri and 57 departures from GSSSS Camp for Pulka in Gwoza LGA. The main movement triggers include voluntary relocation and poor living conditions.

MADAGALI: 143 arrivals and 112 departures were recorded in Madagali LGA of Adamawa state. These include 118 arrivals at Gulak ward from surrounding villages, 25 arrivals at Hyambula ward from Askira/Uba LGA of Borno state, 73 departures for Gwoza LGA in Borno state and 39 departures for Humbuli community in Madagali. The main movement triggers include improved security and voluntary relocation.

GWOZA: 217 arrivals were recorded at Gwoza LGA of Borno state. These include 185 arrivals at the Transit Camp in Pulka from Bama (73 individuals), Cameroon (59 individuals) and surrounding wards of Gwoza LGA (53 individuals) and 32 arrivals at GSSSS Camp. The main movement triggers include poor living conditions and ongoing conflict.

MAGUMERI: 194 individuals arrived at Central Primary School Gaji Ganna from Jajere community of Magumeri LGA due to recent conflicts in the area.

GUBIO: 175 arrivals were recorded at Gubio LGA of Borno state. These include 69 arrivals at the town from Guzamala LGA, 52 arrivals at the town from Nanzai LGA, 40 arrivals at the town from nearby Felo ward and 14 arrivals at the town from Magumeri LGA. All the movements were due to ongoing conflict in the region.

New Arrival Malnutrition Screening Summary (children 6-59 months)

An exhaustive nutrition screening using mid upper arm circumference (MUAC) and signs of Oedema was conducted by Sector partners for 185 children. Of the 185 children screened, the MUAC reading for 12 children (9 from inaccessible areas and 3 from accessible areas) was in the Red category, 11 were in the Yellow category and 162 were measured in the Green category. No case of Oedema was reported in any of the 5 LGAs where screening was conducted.

LGA	MUAC Categories						Total
	Green (≥ 12.5 cm)		Yellow (11.5 cm - 12.5)		Red (< 11.5 cm)		
	In-Accessible	Accessible	In-Accessible	Accessible	In-Accessible	Accessible	
Bama	33	55	2	3	4	-	97
Dikwa	1	-	-	-	-	-	1
Gwoza	35	-	-	-	5	-	40
Kukawa	3	7	-	-	-	-	10
Mobbar	-	8	-	5	-	2	15
Ngala	-	20	-	1	-	1	22
Total	72	90	2	9	9	3	185

■ Nourished

■ Moderate Acute Malnutrition (MAM)

■ Severe Acute Malnutrition (SAM)

This result also covers 36 children from neighbouring countries (screened at Bama (7), Mobbar (15) and Ngala (14) LGAs); of all the 36 children screened, 2 were measured in the Red category, 29 were in the Green category and 5 were in the Yellow category.

All children found with severe acute malnutrition have been admitted for treatment.

Please note, the data presented are not surveillance results and should be interpreted with caution.

Table 1. Details of movements by locations of assessment and locations of arrival/departure - only movements with more than 20 persons are listed below

Tracking location			Arriving from/Departing to			Movement Details	
State	LGA	Ward	State	LGA	Ward	Arrival	Departure
ADAMAWA	MADAGALI	GULAK	ADAMAWA	MADAGALI	GULAK	118	39
		K/Wuro Ngayandi	BORNO	ASKIRA/UBA	KOPA / MULTHAFU	21	-
		MADAGALI	BORNO	GWOZA	GWOZA WAKANE / BULABULIN	-	73
	DEMSA	KPASHAM	ADAMAWA	NUMAN	SABON PEGI	-	27
	MAIHA	BELEL	BORNO	GWOZA	GWOZA WAKANE / BULABULIN	-	23
	MAYO-BELWA	Mayo-Belwa	ADAMAWA	MAYO-BELWA	MAYO-BELWA	-	21
	MUBI NORTH	YELWA	BORNO	GWOZA	GWOZA TOWN GADAMAYO	31	-
	NUMAN	GAMADIO	ADAMAWA	NUMAN	GAMADIO	29	-
		Numan II	ADAMAWA	NUMAN	BOLKI	-	95
	BORNO	BAMA	BUDUWA / BULA CHIRABE	BORNO	BAMA	SHEHURI / HAUSARI / MAIRI	83
				MAIDUGURI	MAISANDARI	-	75
MARWA (C.				MOKOLO	MINAWAWU	26	-
SHEHURI / HAUSARI / MAIRI			BORNO	BAMA	BANKI	30	-
				DIPCHARI / JERE / DAR-JAMAL / KOTEMBE	134	-	
			GWOZA	PULKA/BOKKO	-	57	
GWOZA		GWOZA WAKANE / BULABULIN	ADAMAWA	MUBI SOUTH	Mugulbu/ Yadafa	20	-
			BORNO	BAMA	SABSABWA / SOYE/ BULONGU	30	-
				SHEHURI / HAUSARI / MAIRI	43	-	
		GWOZA	KIRAWA/JIMINI	40	-		
		MARWA (C.	KIRAWA	59	-		
MAGUMERI		GAJI GANNA I	BORNO	MAGUMERI	GAJI GANNA I	154	-
				TITIWA	40	-	
GUBIO		GUBIO TOWN I	BORNO	GUBIO	FELO	30	-
				GUZAMALA	MODURI	56	-
				NGANZAI	BADU	52	-
ASKIRA/UBA		KOPA / MULTHAFU	ADAMAWA	MADAGALI	K/Wuro Ngayandi	-	21
		LASSA	BORNO	ASKIRA/UBA	DILLE / HUYUM	21	-
		ZADAWA / HAUSARI	BORNO	ASKIRA/UBA	DILLE / HUYUM	20	-
DIKWA		DIKWA	LAGOS	APAPA	APAPA	23	-
	ONDO		ONDO	ONDO	55	-	
DAMBOA	DAMBOA	BORNO	DAMBOA	BEGO/YERWA/NGURNA	39	-	
KONDUGA	AUNO / CHABBOL	BORNO	KONDUGA	AUNO / CHABBOL	40	-	
KUKAWA	KUKAWA	BORNO	KUKAWA	KUKAWA	30	-	
MOBBAR	DAMASAK	DIFFA (NIG)	SHETTIMARI	GAMARI	51	-	
MONGUNO	MONGUNO	BORNO	GUZAMALA	ADUWA	23	-	
NGALA	NGALA WARD	LAGOS	IKOYI	LEKKI PHASE 1	22	-	

The depiction and use of boundaries, geographic names, and related data shown on maps and included in this report are not warranted to be error free nor do they imply judgment on the legal status of any territory, or any endorsement or acceptance of such boundaries by IOM.

For more information or to report an alert, please contact:

Henry Kwenin, DTM Project Coordinator: hkwenin@iom.int | +234 9038852524

Fouad Diab, Emergency Coordinator: fdiab@iom.int | +234 9075070001

DTM information products: <http://nigeria.iom.int/dtm>

