

# EMERGENCY TRACKING TOOL (ETT)

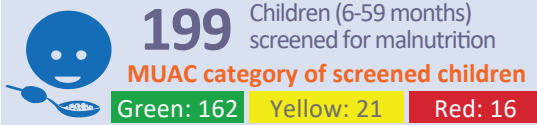
DTM Emergency Tracking Tool (ETT) is deployed to track and provide up-to-date information on sudden displacement and other population movements

## ETT Report: No. 88 | 10 – 16 October 2018

### Movements



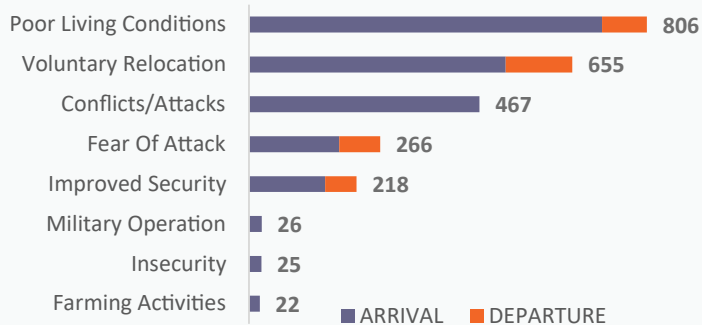
### New Arrival Screening by Nutrition Partners



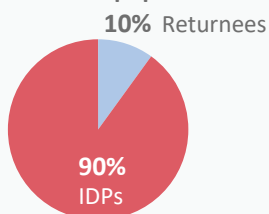
Within the period of 10 – 16 October 2018, a total of 2,485 movements were recorded, including 2,112 arrivals and 373 departures. Arrivals were recorded at locations in Askira/Uba, Bama, Chibok, Dikwa, Gwoza, Hawul, Kala/Balge, Konduga, Kukawa, Mafa, Magumeri, Maiduguri, Mobbar, Monguno, Ngala and Nnganzai Local Government Areas (LGAs) of Borno state, and locations in Demsa, Fufore, Girei, Gombi, Hong, Madagali, Maiha, Mayo-Belwa, Michika, Mubi-North, Mubi-South, Numan, Song, Yola-North and Yola-South LGAs of Adamawa state. While departures were recorded at locations in Demsa, Fufore, Girei, Hong, Madagali, Maiha, Mubi-North, Mubi-South, Yola-North and Yola-South LGAs of Adamawa state, and Askira/Uba and Bama LGAs of Borno state.

Assessments identified the following main triggers of movements: poor living conditions (32%), voluntary relocation (26%), ongoing conflict (19%), fear of attacks (12%), improved security (9%), military operations (1%) and farming activities (1%).

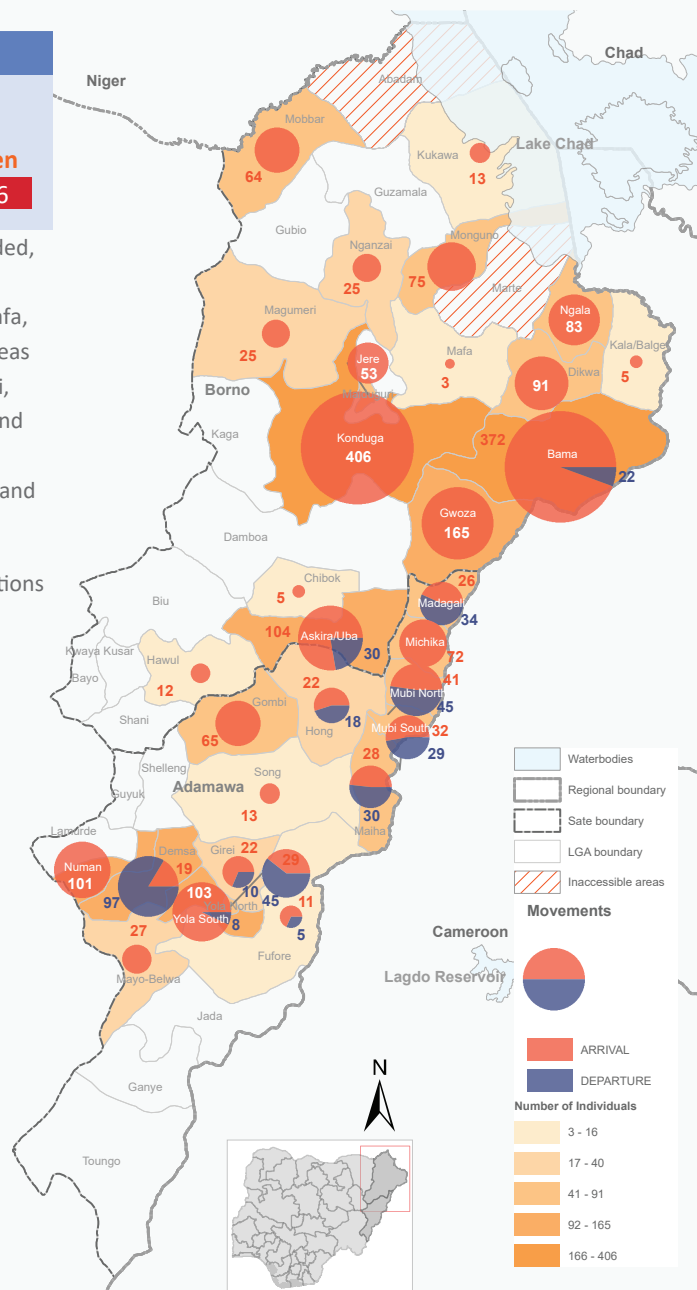
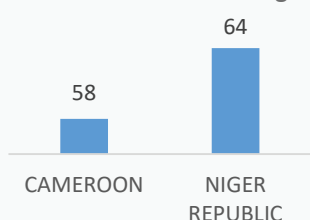
### Number of individuals by movement triggers



### Affected population



### Arrivals from Cameroon and Niger Republic



### Summary of major movements

**KONDUGA:** 406 arrivals were recorded at Auno/Chabbol ward of Konduga LGA in Borno state. These were people who fled from Balmeri village to Tungushe area of Konduga LGA due to recent conflict in the area.

**BAMA:** 372 arrivals and 22 departures were recorded in Bama LGA of Borno state. These include 344 arrivals at GSSSS Camp from surrounding wards of Bama (247 individuals) and Konduga LGA (97 individuals), 28 arrivals at Banki Camp from Kumshe ward of Bama and 22 individuals who left GSSSS Camp for Gwoza (14 individuals) and Konduga (8 individuals) LGAs. The main movement triggers include poor living conditions and voluntary relocation.

**GWOZA:** 165 arrivals were recorded at Gwoza LGA of Borno state. These include 143 arrivals at the Transit Camp in Pulka from Dipchari ward of Bama (91 individuals), Cameroon (26 individuals), and Azare ward of Gwoza LGA (26 individuals). And 22 arrivals at GSS Camp from Hambagda ward of Gwoza. The main movement triggers include poor living conditions and ongoing conflict.

**ASKIRA/UBA:** 104 arrivals and 30 departures were recorded at Askira/Uba LGA of Borno state. These include 46 arrivals at the town from Uba ward of Askira/Uba, 31 arrivals from Adamawa state, 18 arrivals from Chibok LGA, 9 arrivals from Gombe state and 30 individuals who left Askira/Uba for Mubi-North LGA of Adamawa state. The main movement triggers include improved security and fear of attacks.

**DEMSA:** 19 arrivals and 97 departures were recorded in Demsa LGA of Adamawa state. These include 19 arrivals at Nassarawo ward from Numan II ward, 53 departures for Yola-South LGA and 44 departures for Numan II ward. The main movement triggers include poor living conditions and fear of attacks.

## New Arrival Malnutrition Screening Summary (children 6-59 months)

An exhaustive nutrition screening using mid upper arm circumference (MUAC) and signs of Oedema was conducted by Sector partners for 199 children. Of the 199 children screened, the MUAC reading for 16 children (13 from inaccessible areas and 3 from accessible areas) was in the Red category, 21 were in the Yellow category and 162 were measured in the Green category. No case of Oedema was reported in any of the 5 LGAs where screening was conducted.

This result also covers 17 children who arrived from neighbouring countries (13 screened at Mobbar and 4 at Ngala LGA); of which 2 were in the Red category, 14 were in the Green category and 1 in the Yellow category.

All children found with severe acute malnutrition have been admitted for treatment.

*Please note, the data presented are not surveillance results and should be interpreted with caution.*

LGA	MUAC Categories						Total
	Green ( $\geq 12.5$ cm)		Yellow (11.5 cm - 12.5 cm)		Red ( $< 11.5$ cm)		
	In-Accessible	Accessible	In-Accessible	Accessible	In-Accessible	Accessible	
Bama	30	63	5	4	7	-	109
Dikwa	1	-	3	-	1	-	5
Gwoza	28	-	6	-	4	-	38
Kukawa	2	1	-	-	-	-	3
Mobbar	-	10	-	1	-	2	13
Monguno	-	12	-	1	-	1	14
Ngala	-	15	-	1	1	-	17
<b>Total</b>	<b>61</b>	<b>101</b>	<b>14</b>	<b>7</b>	<b>13</b>	<b>3</b>	<b>199</b>

■ Nourished

■ Moderate Acute Malnutrition (MAM)

■ Severe Acute Malnutrition (SAM)

**Table 1. Details of movements by locations of assessment and locations of arrival/departure** - only movements with more than 20 persons are listed below

Tracking location			Arriving from/Departing to			Movement Details		
State	LGA	Ward	State	LGA	Ward	Arrival	Departure	
ADAMAWA	DEMESA	BILLE	ADAMAWA	YOLA SOUTH	NAMTARI	-	53	
		KPASHAM	ADAMAWA	NUMAN	NUMAN II	-	44	
	YOLA SOUTH	NAMTARI	ADAMAWA	DEMESA	BILLE	56	-	
					DWAM	28	-	
	NUMAN	NUMAN II	ADAMAWA	NUMAN	BOLKI	44	-	
				YOLA NORTH	GWADABAWA	23	-	
	MUBI NORTH	MAYO BANI	BORNO	ASKIRA/UBA	KOPA / MULTHAFU	20	-	
		MIJILU	ADAMAWA	GOMBI	TAWA	-	20	
	GOMBI	GOMBI SOUTH	ADAMAWA	NUMAN	VULPI	25	-	
		TAWA	ADAMAWA	MUBI NORTH	MIJILU	20	-	
	MADAGALI	GULAK	ADAMAWA	MADAGALI	GULAK	-	22	
	MAYO-BELWA	MAYO-BELWA	ADAMAWA	MAYO-BELWA	MAYO-BELWA	27	-	
MUBI SOUTH	NASSARAWO	BORNO	GWOZA	GWOZA WAKANE / BULABULIN	-	26		
YOLA NORTH	GWADABAWA	ADAMAWA	NUMAN	NUMAN II	-	23		
BORNO	KONDUGA	AUNO / CHABBOL	BORNO	KONDUGA	AUNO / CHABBOL	400	-	
	BAMA	SHEHURI / HAUSARI / MAIRI	BORNO	BAMA	BANKI	103	-	
					DIPCHARI / JERE / DAR-JAMAL / KOTEMBE	99	-	
					KUMSHE / NDUGUNO	45	-	
					KONDUGA	DALORI / WANORI	97	-
	GWOZA	GWOZA WAKANE / BULABULIN	BORNO	GWOZA	HAMBAGDA / LIMAN KARA / NEW SETTLEMENT	22	-	
					BAMA	DIPCHARI / JERE / DAR-JAMAL / KOTEMBE	91	-
						GWOZA	GAWVA / AGAPALWA	20
			CAMEROO	MARWA (CAM)	-	26	-	
	ASKIRA/UBA	DILLE / HUYUM	ADAMAWA	YOLA NORTH	KARENA	25	-	
		KOPA / MULTHAFU	ADAMAWA	MUBI NORTH	MAYO BANI	-	30	
			BORNO	ASKIRA/UBA	UBA	46	-	
	DIKWA	DIKWA	EDO	BENIN	-	34	-	
			LAGOS	IKEJA	IKEJA	38	-	
	MAIDUGURI	MAISANDARI	GOMBE	MALLAM SIDI	-	51	-	
MOBBAR	DAMASAK	NIGER REP	DIFFA (NIGER)	SHETTIMARI	53	-		
MONGUNO	MONGUNO	BORNO	GUZAMALA	KINGARWA	65	-		
NGALA	NGALA WARD	BORNO	DIKWA	MUDU / KAZA	37	-		
NGANZAI	GAJIRAM	BORNO	GUZAMALA	MODURI	25	-		

For more information or to report an alert, please contact:

Henry Kwenin, DTM Project Coordinator: hkwenin@iom.int | +234 9038852524

Fouad Diab, Emergency Coordinator: fdiab@iom.int | +234 9075070001

DTM information products: <http://nigeria.iom.int/dtm>