



EMERGENCY TRACKING TOOL (ETT)

DTM Emergency Tracking Tool (ETT) is deployed to track and provide up-to-date information on sudden displacement and other population movements

ETT Report: No. 83 | 3 – 11 September 2018

Movements



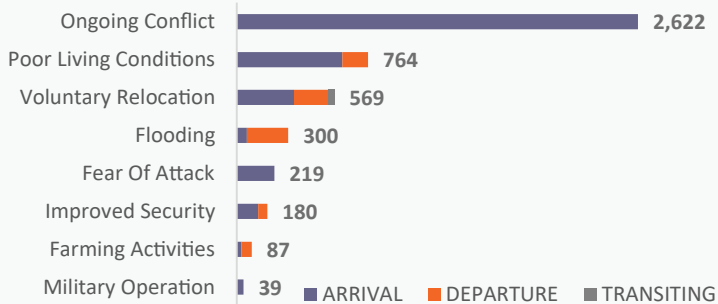
New Arrival Screening by Nutrition Partners



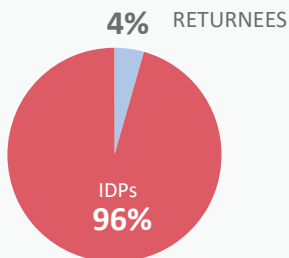
Within the period of 3 – 11 September 2018, a total of 4,780 movements were recorded, including 4,037 arrivals, 707 departures and 36 transiting movements. These movements occurred at locations in Askira/Uba, Bama, Biu, Chibok, Dikwa, Gubio, Gwoza, Hawul, Konduga, Kukawa, Mafa, Magumeri, Maiduguri, Mobbar, Monguno, Ngala and Nanzai Local Government Areas (LGAs) of Borno state, and locations in Demsa, Fufore, Girei, Gombi, Hong, Madagali, Maiha, Mayo-Belwa, Michika, Mubi North, Mubi South, Numan, Song, Yola North and Yola South LGAs of Adamawa state.

Assessments identified the following main triggers of movements: ongoing conflict (52%), poor living conditions (17%), voluntary relocation (13%), flooding (7%), fear of attacks (5%), improved security (4%), farming activities (2%) and military operations (1%).

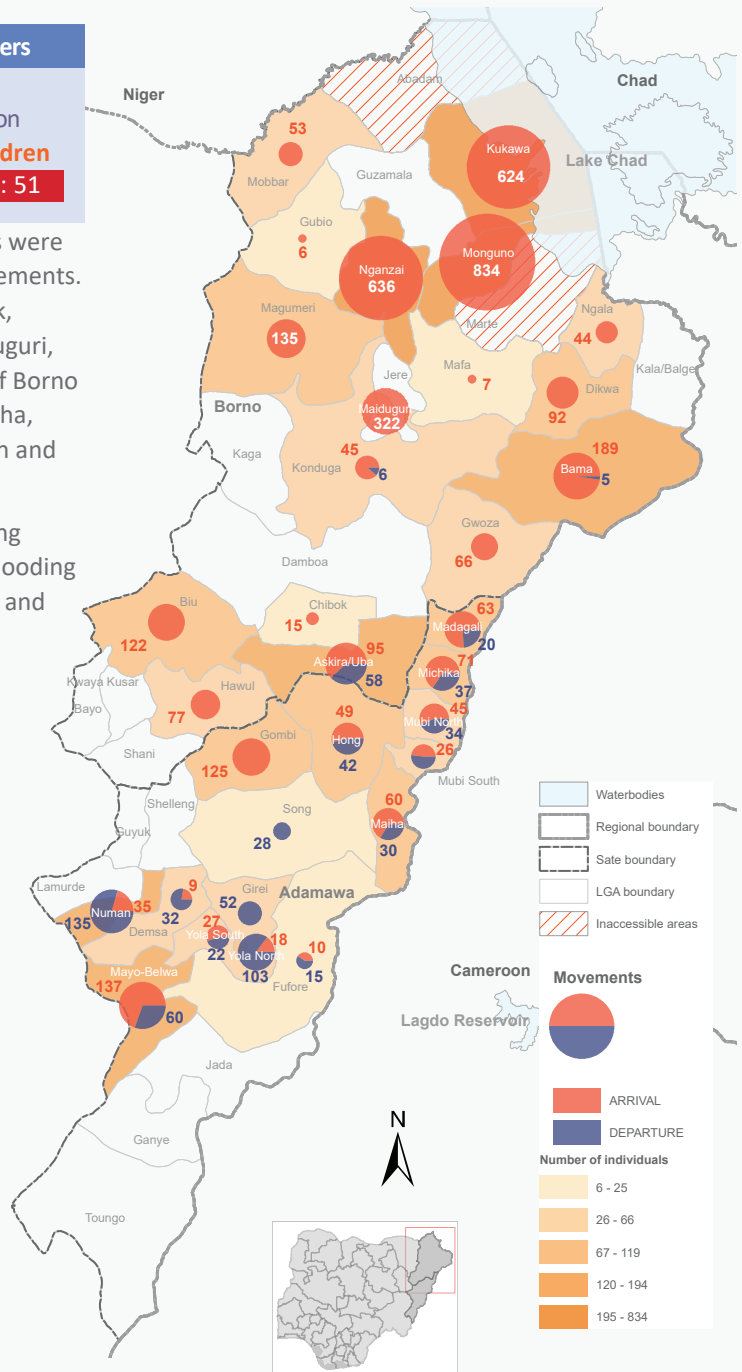
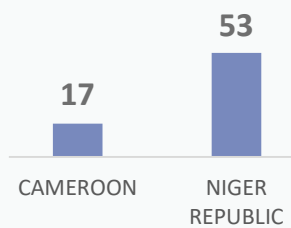
Number of individuals by movement triggers



Affected population



Arrivals from Cameroon and Niger Republic



Summary of major movements

MONGUNO: 834 arrivals were recorded at Monguno LGA of Borno state. These include 787 arrivals at Monguno town from Guzamala LGA and 47 arrivals at the town from Kukawa LGA. The movements were triggered by recent conflicts in Guzamala and Kukawa LGAs. Urgent needs include food and shelter.

NGANZAI: 636 arrivals were recorded at Nanzai LGA of Borno state. These include 382 arrivals at the Reception Centre in Gajiram ward from Gasarwa village in Jigalta ward of Nanzai, 121 arrivals at Ajari from Sabsabuwa ward of Nanzai, 101 arrivals at Kirikasama Camp from Guzamala LGA and 32 arrivals at Bulabulin Area Market Camp from Bauchi state. The main movement trigger was ongoing conflict in the region.

KUKAWA: 624 individuals fled Bashar Kunduri, Lujija, and Kalla Mare communities in Kukawa LGA for nearby Kirikasama village due to recent conflicts in the area. Urgent needs include food and shelter.

MAYO-BELWA: 137 arrivals and 60 departures were recorded in Mayo-Belwa LGA of Adamawa state. These include 110 individuals who fled Bajama ward of Mayo-Belwa for the main town due to fear of attacks and 27 arrivals at the town from Lau in Taraba state due to insecurity in the area. 60 individuals were observed departing the town for their villages after news of relative peace was said to have been restored in their village.


MAIDUGURI: 322 arrivals were recorded in Maiduguri LGA of Borno state. These include 304 arrivals at Bakassi Camp from Gudumbali in Guzamala LGA due to recent conflict in Gudumbali, 10 arrivals at NYSC Camp from Bama LGA and 8 arrivals at Yajiwa Camp from Konduga LGA. Urgent needs include food, shelter and health support.


IOM's Emergency Tracking Tool (ETT) is deployed in Nigeria's northeastern states. Only Local Government Areas (LGAs) in which the IDP population changed since the latest DTM round of assessments are represented in this report. The data has been collected by DTM staff deployed at the locations listed and cross-checked with the partners present on the ground.

New Arrival Malnutrition Screening Summary (children 6-59 months)

An exhaustive nutrition screening using mid upper arm circumference (MUAC) and signs of Oedema was conducted by Sector partners for 220 children. Of the 220 children screened, the MUAC reading for 51 children (49 from inaccessible and 2 from accessible areas) was in the Red category, 34 were in the Yellow category and 135 were measured in the Green category. This results also covers 10 children from neighbouring countries (8 screened at Mobbar and 2 screened at Ngala); out of which 7 were in the Green category, 1 in Yellow and 2 in the Red category. No case of Oedema was reported in any of the 6 LGAs where screening was conducted.

LGA	MUAC Categories						Total
	Green (≥12.5 cm)		Yellow (11.5 cm - 12.5 cm)		Red (<11.5 cm)		
	In-Accessible	Accessible	In-Accessible	Accessible	In-Accessible	Accessible	
Bama	16	6	8	0	19	0	49
Dikwa	2	0	1	0	5	0	8
Gwoza	13	0	4	0	6	0	23
Kukawa	82	1	19	0	15	0	117
Mobbar	0	6	0	1	0	1	8
Ngala	7	2	1	0	4	1	15
Total	120	15	33	1	49	2	220

 Nourished

 Moderate Acute Malnutrition (MAM)

 Severe Acute Malnutrition (SAM)

All children found with severe acute malnutrition have been admitted for treatment.

Please note, the data presented are not surveillance results and should be interpreted with caution.

Table 1. Details of movements by locations of assessment and locations of arrival/departure - only movements with more than 30 persons are listed below

Tracking location			Arriving from/Departing to			Movement Details			
State	LGA	Ward	State	LGA	Ward	Arrival	Departure	Transiting	
ADAMAWA	MAYO-BELWA	MAYO FARANG	TARABA	JALINGO	-	-	32	-	
		NASSARAWO GERENG	ADAMAWA	MAYO-BELWA	BAJAMA	110	-	-	
	NUMAN	IMBURU	ADAMAWA	NUMAN	SABON PEGE	-	101	-	
	GOMBI	GOMBI NORTH	BORNO	BIU	DUSULA	50	-	-	
	GIREI	GIREI 1	ADAMAWA	FUFORE	FUFORE	-	41	-	
	MADAGALI	MADAGALI	MADAGALI	ADAMAWA	MADAGALI	MADAGALI	30	-	-
MUBI NORTH					MIJULU	-	-	36	
YOLA NORTH	KAREWA	ADAMAWA	YOLA NORTH	KAREWA	-	66	-		
BORNO	MONGUNO	MONGUNO	BORNO	GUZAMALA	MAIRARI	688	-	-	
				WAMMIRI	99	-	-		
				KUKAWA	KEKENO	47	-	-	
	NGANZAI	GAJIRAM	BORNO	BAUCHI	AZARE	KOTAGO	32	-	-
				BORNO	GUZAMALA	ABARI	39	-	-
				NGANZAI	DAMARAM	38	-	-	
				JIGALTA	406	-	-		
	SABSABUWA	121	-	-					
	KUKAWA	KUKAWA	BORNO	KUKAWA	KUKAWA	624	-	-	
	MAIDUGURI	MAISANDARI	BORNO	GUZAMALA	GUDUMBALI	304	-	-	
	BAMA	SHEHURI	BORNO	BAMA	DARA JAMAL	50	-	-	
					GULUMBA	36	-	-	
					SOYE	34	-	-	
	ASKIRA/UBA	UBA	BORNO	BAMA	SHEHRURI	31	-	-	
				DAMBOA	-	48	-		
MAGUMERI	GAJIGANNA	BORNO	MAGUMERI	TITWA	103	-	-		
	MODUKIMERI	BORNO	MAGUMERI	TITWA	32	-	-		
BIU	ZARA WUYAKU	BORNO	DAMBOA	SABON GARI	106	-	-		
DIKWA	DIKWA CENTRAL	BORNO	JERE	DUSUMAN	52	-	-		
HAWUL	WHITAMBAYA	ADAMAWA	MUBI SOUTH	LAKUWA	40	-	-		
KONDUGA	AUNO/CHABBOL	BORNO	MAGUMERI	MAGUMERI/TITIYA	37	-	-		

The depiction and use of boundaries, geographic names, and related data shown on maps and included in this report are not warranted to be error free nor do they imply judgment on the legal status of any territory, or any endorsement or acceptance of such boundaries by IOM.

For more information or to report an alert, please contact:

Henry Kwenin, DTM Project Coordinator: hkwenin@iom.int | +234 9038852524

Fouad Diab, Emergency Coordinator: fdiab@iom.int | +234 9075070001

DTM information products: <http://nigeria.iom.int/dtm>