

EMERGENCY TRACKING TOOL (ETT)

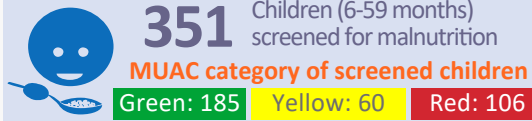
DTM Emergency Tracking Tool (ETT) is deployed to track and provide up-to-date information on sudden displacement and other population movements

ETT Report: No. 79 | 8 – 14 August 2018

Movements



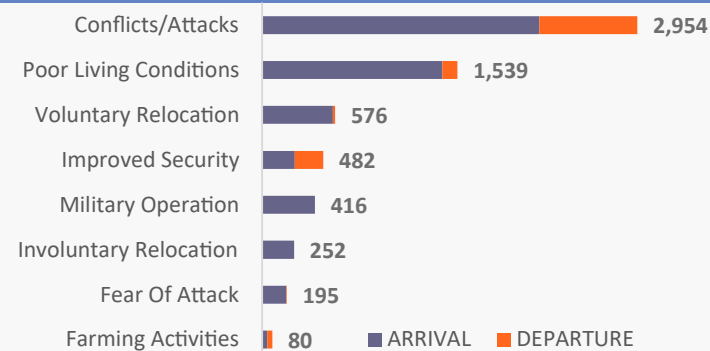
New Arrival Screening by Nutrition Partners



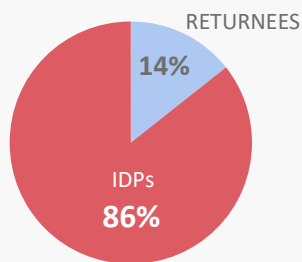
Within the period of 8 – 14 August 2018, a total of 4,675 movements were recorded, including 4,269 arrivals and 406 departures at locations in Askira/Uba, Bama, Chibok, Damboa, Demsa, Dikwa, Fufore, Girei, Gombi, Gubio, Guzamala, Gwoza, Hawul, Hong, Jere, Kaga, Konduga, Kukawa, Madagali, Mafa, Magumeri, Maiduguri, Maiha, Mayo-Belwa, Michika, Mobbar, Monguno, Mubi-North, Mubi-South, Ngala, Nganzai, Numan, Yola-North and Yola-South Local Government Areas (LGAs) of Adamawa and Borno States.

Assessments identified the following main triggers of movements: ongoing conflict (34%), poor living conditions (30%), voluntary relocation (12%), improved security (11%), military operations (9%) and fear of attacks/communal clashes (4%).

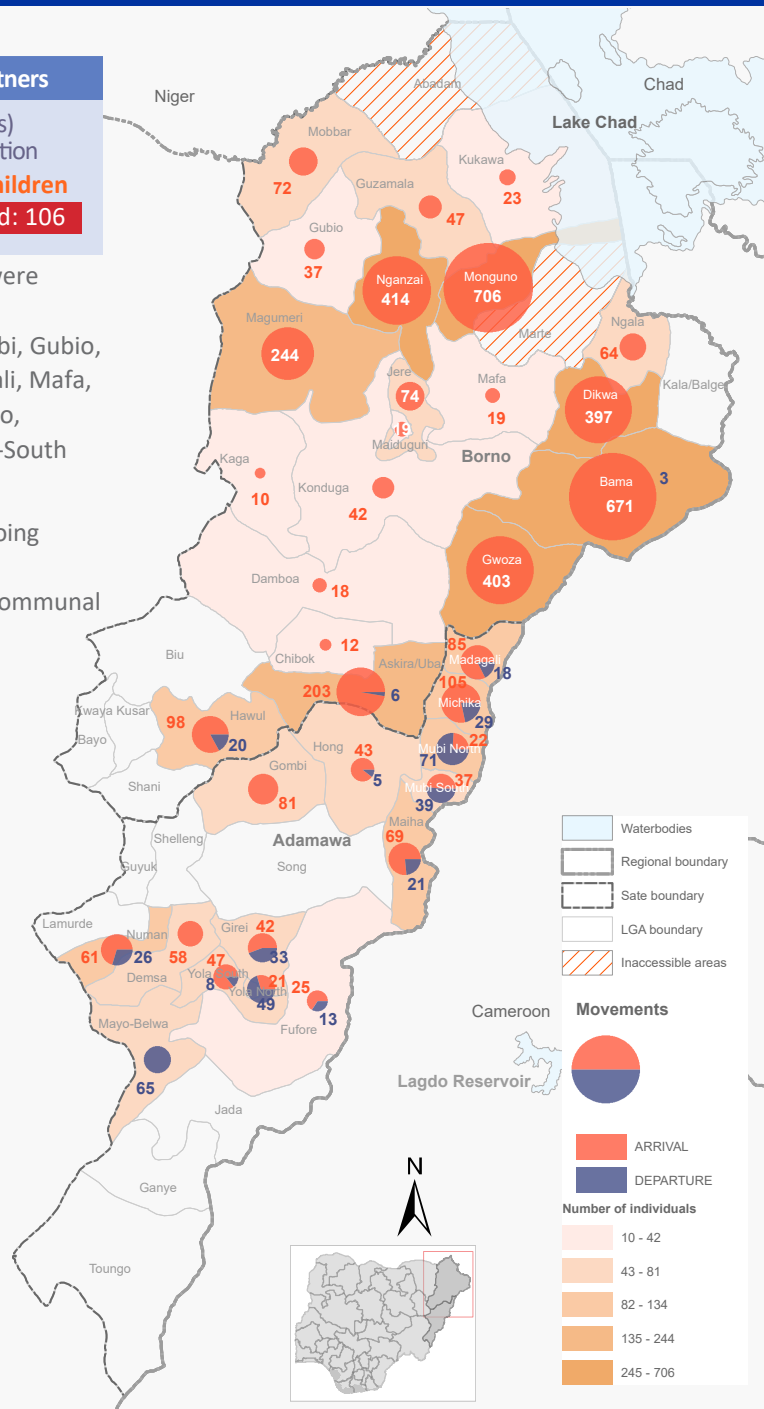
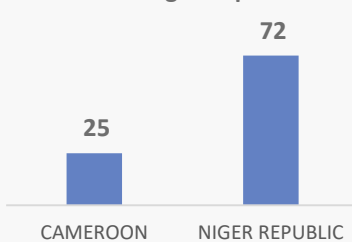
Number of individuals by movement triggers



Affected population



Arrivals from Cameroon and Niger Republic



Summary of major movements

MONGUNO: 706 persons fleeing from Jigalti ward of Nganzai LGA due to recent conflict in the area arrived at Monguno LGA of Borno State. Of the 706 arrivals recorded, 75 arrived at Vertinary Camp, 95 at Fulatari village and 536 were at Water-Board. Urgent needs include food, shelter and NFIs.

BAMA: 671 arrivals and 3 departures were recorded in Bama LGA of Borno State. These include 478 arrivals at GSSSS Camp from Soye ward of Bama, 193 arrivals at Banki Camp from Kumshe/Kotembe wards and 3 individuals who left GSSSS Camp for Alau ward of Konduga LGA.

NGANZAI: 414 arrivals were recorded in Nganzai LGA of Borno State. These include 194 individuals who arrived at the New Arrival Reception Center in Bakkasi, 132 arrivals at Bukarti Camp in Gajiram ward and 88 arrivals at Nganzai ward of Nganzai LGA. The movements were due to ongoing conflict at Sabsabwa, Damaram and Jigalta wards of Nganzai LGA.

GWOZA: 403 arrivals were recorded in Gwoza LGA of Borno State. These include 255 arrivals at the Transit Camp in Pulka and 148 arrivals at GSS. The movements were mainly due to poor living conditions in the areas.

DIKWA: 397 individuals arrived at the FOB Screening Center in Dikwa from surrounding wards including, Warshale, Muliye, Walassa and Nguduram ward. The movements were due to ongoing military operations in Dikwa.

New Arrival Malnutrition Screening Summary (children 6-59 months)

An exhaustive nutrition screening using mid-upper arm circumference (MUAC) and signs of Oedema for acute malnutrition was conducted by Sector partners for 351 children. Of the 351 children screened, the MUAC reading was for 106 children (104 from inaccessible and 2 from accessible area) was in the Red category, the reading for 60 children was in the Yellow category and 185 had readings in the Green category.

The results also include 27 children from neighbouring countries (9 who arrived at Gwoza, 14 at Mobbar and 4 at Ngala LGAs); out of which 25 children are in the Green category, 2 in Yellow and none was in the Red category. All children found with severe acute malnutrition have been admitted for treatment. Please note, the data presented are not surveillance results and should be interpreted with caution.

LGA	MUAC Categories						Total
	Green (≥ 12.5 cm)		Yellow (11.5 cm - 12.5 cm)		Red (< 11.5 cm)		
	In-Accessible	Accessible	In-Accessible	Accessible	In-Accessible	Accessible	
Bama	70	14	39	0	54	1	178
Dikwa	11	0	9	0	38	0	58
Gwoza	30	31	7	4	9	1	82
Kukawa	0	6	0	0	0	0	6
Mafa	0	0	1	0	2	0	3
Mobbar	0	14	0	0	0	0	14
Ngala	0	9	0	0	1	0	10
Total	111	74	56	4	104	2	351

■ Nourished
 ■ Moderate Acute Malnutrition (MAM)
 ■ Severe Acute Malnutrition (SAM)

Table 1. Details of movements by locations of assessment and locations of arrival/departure - only movements with more than 30 persons are listed below

Tracking location			Arriving from/Departing to			Movement Details	
State	LGA	Ward	State	LGA	Ward	Arrival	Departure
ADAMAWA	MADAGALI	GULAK	ADAMAWA	MADAGALI	GULAK	55	-
		MADAGALI	ADAMAWA	MADAGALI	WAGGA	30	-
	MAYO-BELWA	MAYO BELWA	ADAMAWA	MAYO-BELWA	GENGLE	-	52
	GIREI	MODIRRE-VINIKLANG	TARABA	LAU	KUNINI	42	-
BORNO	MONGUNO	MONGUNO	BORNO	NGANZAI	JIGALATA	301	-
					JIGALTA	405	-
	BAMA	BUDUWA	BORNO	BAMA	BUDUWA, KUMSHE	69	-
					BUDUWA/ KOTEAMBE	53	-
		SHEHURI	BORNO	BAMA	DARAJAMAL	89	-
					SOYE	368	-
	NGANZAI	GAJIRAM	BORNO	NGANZAI	DAMARAM	88	-
		NGANZAI	BORNO	NGANZAI	JIGALTA	261	-
	GWOZA	BULABULIN/WAKANE	BORNO	GWOZA	SABSABWA	65	-
					WALA/WARABE/DURE	34	-
					MAIRI	51	-
	DIKWA	DIKWA CENTRAL	BORNO	BAMA	KWATAMBE	151	-
					NGOSHE	43	-
					WALASA	252	-
					MULIYE	42	-
	ASKIRA/UBA	KOPA/MUTHAFU	BORNO	ASKIRA/UBA	BAMA	36	-
					WARCHELE	47	-
		MUSSA	BORNO	ASKIRA/UBA	LASSA	82	-
	HAWUL	KIDA	GOMBE	ASKIRA/UBA	KOPA MUTHAFU	33	-
		KWAJJAJAFA	BORNO	AKKO	TUNFURE	35	-
JERE	DUSUMAN	BORNO	MAGUMERI	GAJIGANNA	53	-	
MAGUMERI	GAJIGANNA 1	BORNO	DIKWA	BOBOSHE	46	-	
				NGANZAI	JIGALATA	65	-
MOBBAR	DAMASAK CENTRAL	NIGER REPUBLIC	DIFFA (NIGER REPUBLIC)	JIGALTA	179	-	
				SHETTIMARI	72	-	
NGALA	NGALA	BORNO	JERE	MASHAMARI	31	-	

The depiction and use of boundaries, geographic names, and related data shown on maps and included in this report are not warranted to be error free nor do they imply judgment on the legal status of any territory, or any endorsement or acceptance of such boundaries by IOM.

For more information or to report an alert, please contact:

Henry Kwenin, DTM Project Coordinator: hkwenin@iom.int | +234 9038852524

Fouad Diab, Emergency Coordinator: fdiab@iom.int | +234 9075070001

DTM information products: <http://nigeria.iom.int/dtm>

