



# EMERGENCY TRACKING TOOL (ETT)

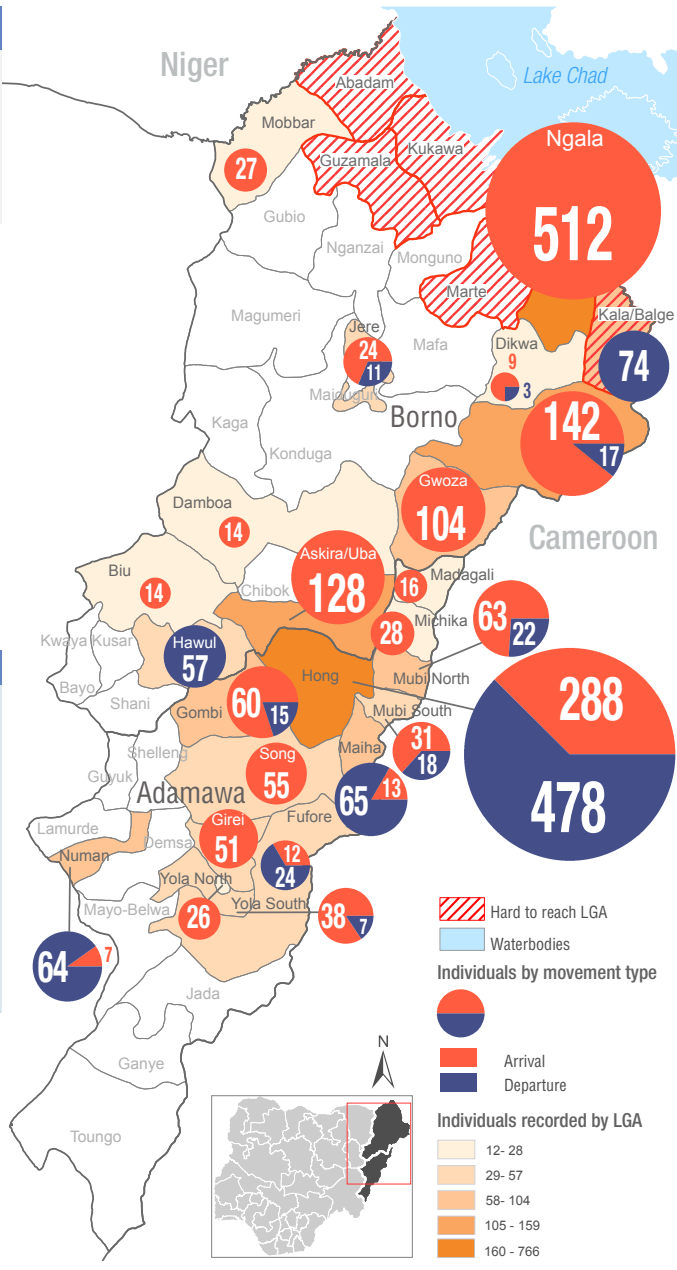
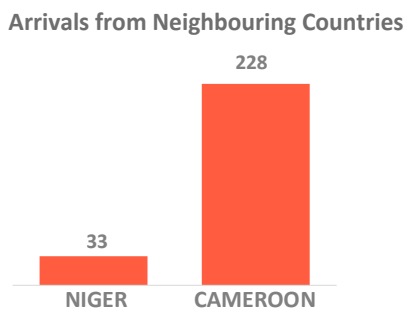
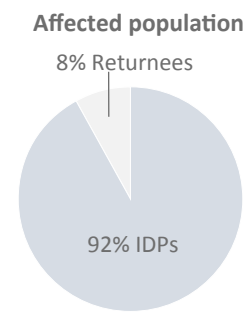
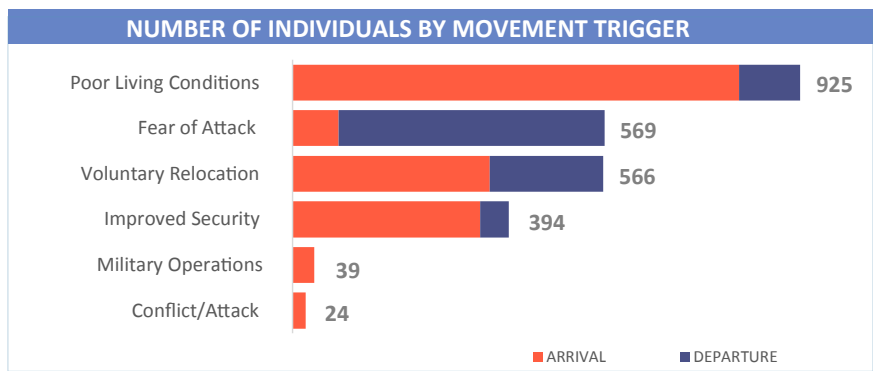
DTM Emergency Tracking Tool (ETT) is deployed to track and provide up-to-date information on sudden displacement and other population movements

## ETT Report: No. 148 | 2 - 8 December 2019

MOVEMENTS	NEW ARRIVAL SCREENING BY NUTRITION PARTNERS
<p><b>Arrivals:</b> 1,662 individuals</p> <p><b>Departures:</b> 855 individuals</p>	<p><b>194</b> Children (6-59 months) screened for malnutrition</p> <p><b>MUAC category of screened children</b></p> <p>Green: 173   Yellow: 16   Red: 5</p>

During the period of 2 – 8 December 2019, a total of 2,517 movements were recorded, which composed of 1,662 arrivals and 855 departures. Arrivals were recorded at locations in Askira/Uba, Bama, Biu, Damboa, Dikwa, Gwoza, Jere, Mobbar and Ngala Local Government Areas (LGAs) of Borno State. Arrivals were also recorded in Fufore, Girei, Gombi, Hong, Madagali, Maiha, Michika, Mubi North, Mubi South, Numan, Song, Yola North and Yola South LGAs of Adamawa State. Departures were recorded in Bama, Dikwa, Hawul, Jere and Kala/Balge LGAs of Borno State. Departures were also recorded in Fufore, Girei, Hong, Maiha, Mubi North, Mubi South, Numan and Yola South LGAs of Adamawa State.

ETT assessments identified the following movement triggers: poor living conditions (37%), fear of attack (23%), voluntary relocation (22%), improved security (16%), military operations (1%) and conflict/attack (1%).



\* Movements in Kala/Balge were captured by ETT outreach staff in the LGA

## SUMMARY OF MAJOR MOVEMENTS

**Hong:** 288 arrivals and 478 departures were recorded in Hong LGA of Adamawa State. The arrivals include 144 from Shangui ward, 86 from Hong ward and 58 from Hildi ward. The 478 departures were from Daksiri ward. The new arrivals reported to have relocated due to improved security while the departures were reportedly due to fear of attack.

**Ngala:** 512 arrivals were recorded in Ngala LGA of Borno State. The arrivals include 303 from Rann “A” ward of Kala/Balge LGA, 128 from Logone-Birni and 81 from Makary of Cameroon. The arrivals were all due to poor living conditions.

**Bama:** 142 arrivals and 17 departures were recorded in Bama LGA of Borno State. The arrivals include 2 from Mora of Cameroon. Other arrivals include 59 from Lawanti/Mallam/Mastari/Abbaram ward, 53 from Buduwa/Bula Chirabe ward, 17 from Kotembe ward, 6 from Soye ward and 5 From Darajamal ward and were tracked in Shehuri/Hausari/Mairi ward. The departures include 12 from Buduwa/Bula Chirabe ward and 5 from Shehuri/Hausari/Mairi ward. 39% of the new arrivals reported to have relocated voluntarily, 34% due to poor living conditions while 27% were reportedly due to military operations. The departures were all voluntary.

**Askira/Uba:** 128 arrivals were recorded in Askira/Uba LGA of Borno State. The arrivals include 45 from Kop/Multhafu ward and 31 from Chull/Rumirgo ward and were tracked at Mussa ward. Other arrivals include 23 from Giwi/Womdeo ward, 16 from Lassa ward, 7 from Potiskum LGA of Yobe State and 6 from Suleja LGA of Niger State. 48% of the new arrivals reported to have relocated due fear of attack, 42% due to improved security while 10% were reportedly voluntarily.

## NEW ARRIVAL MALNUTRITION SCREENING SUMMARY (CHILDREN 6-59 MONTHS)

An exhaustive nutrition screening using monitoring of symptoms of acute malnutrition mid upper arm circumference (MUAC) and Oedema was conducted by Nutrition Sector partners for 194 children of 6-59 months. Of the 194 children screened, the MUAC reading recorded 5 children (2 from inaccessible area and 3 from an accessible area) in the Red category, 16 in the Yellow category and 173 measured in the Green category. No case of Oedema was reported in the 4 LGAs that reports were received from.

The results also include 60 children from neighbouring Cameroon and Republic of Niger (1 child moved to Bama, 6 children to Gwoza, 9 to Mobbar and 44 children moved to Ngala); of all the 60 children measured, one was in the red category, 53 in the green category and 6 measured in the yellow category. All children found with acute malnutrition have been admitted for treatment.

LGA	MUAC Categories						Total
	Green ( $\geq 12.5\text{cm}$ )		Yellow (11.5 cm - 12.5cm)		Red ( $< 11.5\text{cm}$ )		
	Inaccessible	Accessible	Inaccessible	Accessible	Inaccessible	Accessible	
Bama	19	17	2	0	2	2	42
Gwoza	4	27	0	0	0	0	31
Mobbar	0	8	0	1	0	0	9
Ngala	0	98	0	13	0	1	112
<b>Total</b>	<b>23</b>	<b>150</b>	<b>2</b>	<b>14</b>	<b>2</b>	<b>3</b>	<b>194</b>

■ Nourished     
 ■ Moderate Acute Malnutrition (MAM)     
 ■ Severe Acute Malnutrition (SAM)

Please note, the data presented are not surveillance results and should be interpreted with caution.

**Table 1. Details of movements by locations of assessment and locations of arrival / departure - only movements with at least 17 persons are listed below**

Tracking Location			Movement Location			ARRIVAL	DEPARTURE	Grand Total
STATE	LGA	WARD	STATE2	LGA2	WARD2			
ADAMAWA	FUFORE	FUFORE	ADAMAWA	GIREI	GIREI I	-	17	17
	GIREI	GIREI I	ADAMAWA	FUFORE	FUFORE	17	-	17
		WURO DOLE			PARIYA	24	-	24
	GOMBI	GOMBI NORTH	ADAMAWA	FUFORE	FUFORE	26	-	26
				HONG	DAKSIRI	25	-	25
	HONG	BANGSHIKA	ADAMAWA	HONG	HILDI	58	-	58
					SHANGUI	144	-	144
		HONG			86	-	86	
		DAKSIRI			HUSHERE ZUM	-	89	89
	MAIHA	KONKOL	ADAMAWA	HONG	BANSHIKA	-	28	28
		MANJEKIN		SONG	ZUMO	-	24	24
	MICHIKA	MICHIKA I	ADAMAWA	YOLA NORTH	AJIYA	18	-	18
	MUBI NORTH	LOKUWA	ADAMAWA	MADAGALI	GULAK	18	-	18
		VIIMTIM		HONG	MAKERE	32	-	32
	MUBI SOUTH	GUDE	ADAMAWA	HONG	DAKSIRI	24	-	24
		LAMURDE		GOMBI	GOMBI SOUTH	-	18	18
	NUMAN	IMBURU	ADAMAWA	LAMURDE	LAFIYA	-	29	29
	SONG	SONG GARI	ADAMAWA	JADA	MAPEO	20	-	20
SONG	SONG WEJI	ADAMAWA	GOMBI	GOMBI SOUTH	20	-	20	
YOLA SOUTH	BOLE/YOLDE PATE	ADAMAWA	YOLA SOUTH	BOLE/YOLDE PATE	24	-	24	
BORNO	ASKIRA/UBA	CHULL/RUMIRGO	BORNO	ASKIRA UBA	GIWI/WOMDEO	23	-	23
		MUSSA			CHULL/RUMIRGO	31	-	31
					KOPA/MULTHAFU	45	-	45
	BAMA	SHEHURI / HAUSARI / MAIRI	BORNO	BAMA	BUDUWA / BULA CHIRABE	53	-	53
					KOTEMBE	17	-	17
					LAWANTI / MALAM / MASTARI / ABBARAM	59	-	59
	GWOZA	PULKA BOKKO	CAMEROON	MAYO-SAVA	MORA	17	-	17
	HAWUL	SHAFFA	BORNO	DAMBOA	HAUSARI	-	57	57
	JERE	OLD MAIDUGURI	BORNO	DIKWA	DIKWA	17	-	17
	KALA/BALGE	RANN "A"	BORNO	NGALA	NGALA	-	74	74
	MOBBAR	DAMASAK	NIGER	DIFFA	CHETIMARI	27	-	27
	NGALA	NGALA	BORNO	KALA/BALGE	RANN "A"	303	-	303
			CAMEROON	LOGONE-ET-CHARI	LOGONE-BIRNI	128	-	128
			CAMEROON	LOGONE-ET-CHARI	MAKARY	81	-	81

The depiction and use of boundaries, geographic names, and related data shown on maps and included in this report are not warranted to be error free nor do they imply judgment on the legal status of any territory, or any endorsement or acceptance of such boundaries by IOM. MUAC data is provided by UNICEF

For more information or to report an alert, please contact:

Henry Kwenin, DTM Project Coordinator: [hkwenin@iom.int](mailto:hkwenin@iom.int) | +234 903 8852 524

Dave Bercasio, Emergency Coordinator: [dbercasio@iom.int](mailto:dbercasio@iom.int) | +234 907 5070 001

DTM information products: <http://nigeria.iom.int/dtm>

