







The objective of the Emergency Tracking Tool (ETT) is to quickly collect information on sudden displacements of populations. The information is collected through key informant interviews and direct observation. This dashboard provides information on an event which occurred on 16 May 2019 at one site in the Lac province. Data was collected on 20 May 2019.

SUMMARY OF EVENT






On 16 May 2019, 700 households of 2,926 individuals were displaced following an armed attack on the village of Selia, located on an island of Lake Chad, in the department of Mamdi (sous-préfecture of Bol). Displaced households fled to Maar, located in the same sous-préfecture.

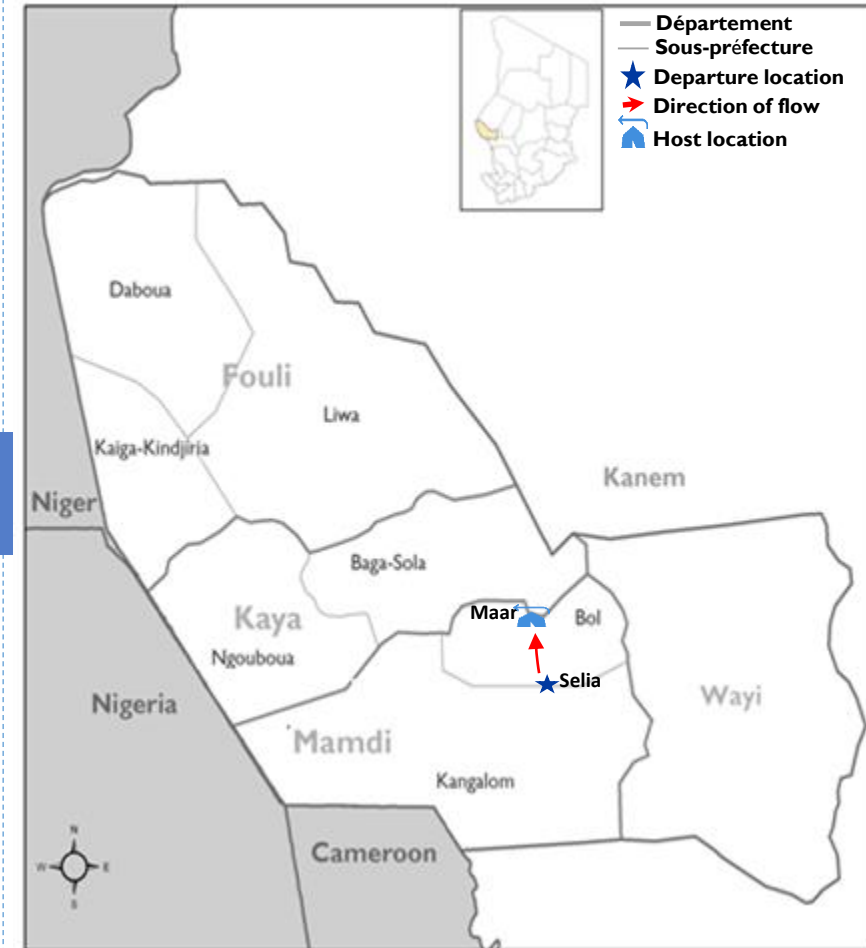
NEW DISPLACEMENT


700 Households
2,926 Individuals

- | | |
|---|--|
|  LOCATION: Maar |  TYPE OF MOVEMENT: Spontaneous |
|  DATE OF DISPLACEMENT: 16 May 2019 |  MODE OF TRANSPORT: Boat |
|  HOST LOCATION TYPE: Displacement site |  AID AVAILABLE: None |
|  CAUSE OF MOVEMENT: Armed conflict | |

PRIORITY NEEDS (HIGHEST TO LOWEST)

- | | | |
|---|--|---|
|  1. Food |  2. Shelter |  3. Non-Food items |
|  4. Water |  5. Health | |



This map is for illustration purposes only. The depiction and use of boundaries, geographic names and related data shown on maps and included in this report are not warranted to be error free nor do they imply judgment on the legal status of any territory, or any endorsement or acceptance of such boundaries by IOM.