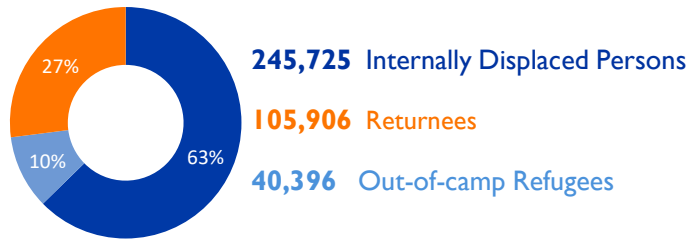


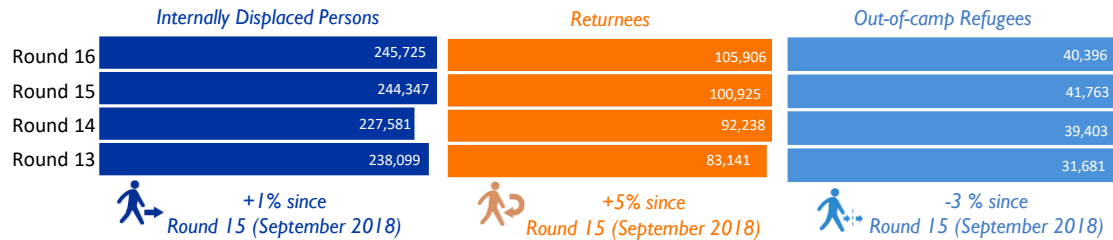
392,027 Individuals
62,950 Households

808 Locations assessed
9 Additional villages assessed

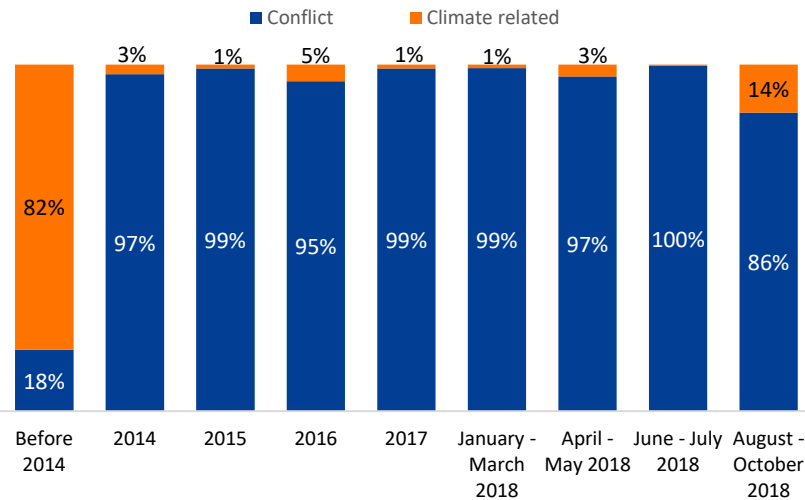
Displacement overview



Change in the numbers of displaced populations over the last four rounds



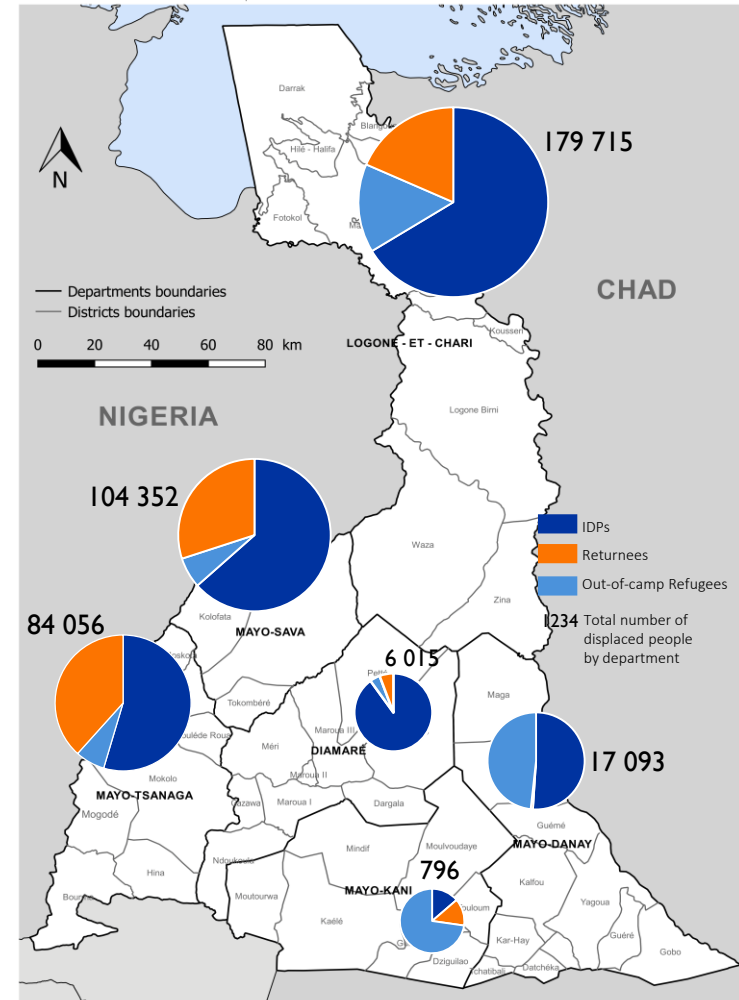
Reasons for travel by period of displacement



- ### Shelter types
- Host family: 40%
 - Spontaneous: 23%
 - Home of origin: 19%
 - Rental: 12%
 - Personal residence: 5%
 - Collective: 1%
 - Open air: <1%

Demographics

50% Male / **50% Female**
64% Children
7.1 Average Household Size



This map is for illustration purposes only. Names and boundaries on this map do not imply official endorsement or acceptance by IOM.