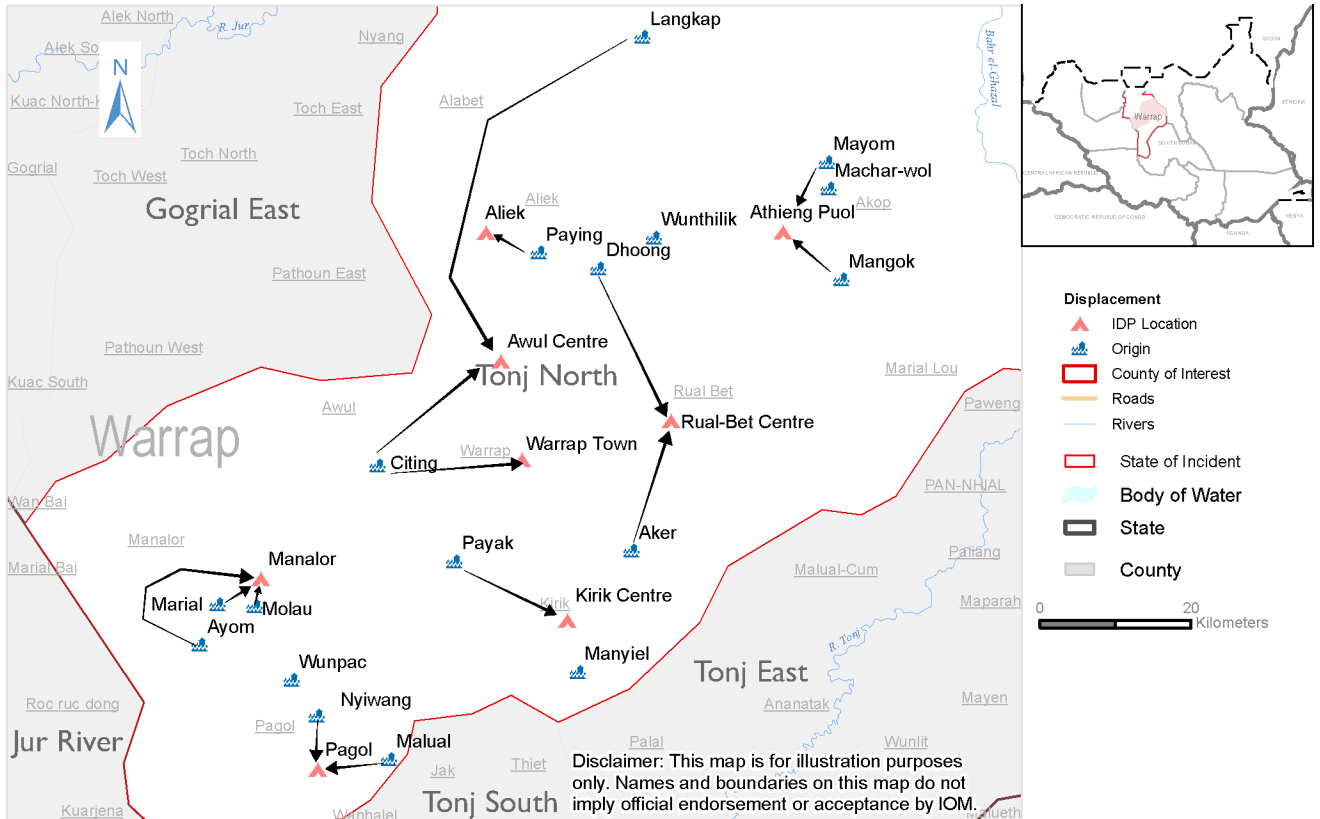


Tonj North County, Warrap State

IOM's Displacement Tracking Matrix (DTM) conducted an Emergency Event Tracking assessment to capture information about flood affected population in Tonj North County of Warrap State on 16 September 2020. During the assessment, DTM confirmed displacement of 16,480 individuals, (2,744 households) who fled flood affected payams of Rual-Bet, Pagol, Manalor, Akop, Aliek, Kirik and Awul between 4 and 16 September.

Information gathered through key informant interviews indicate that IDPs found refuge among host communities of Rual-Bet, Pagol, Manalor, Athieng-Puol, Aliek Centre, Kirik and Warrap Town. All locations are located in Tonj North County. Urgent needs identified during the assessment include food, shelter, non-food items, and health services.



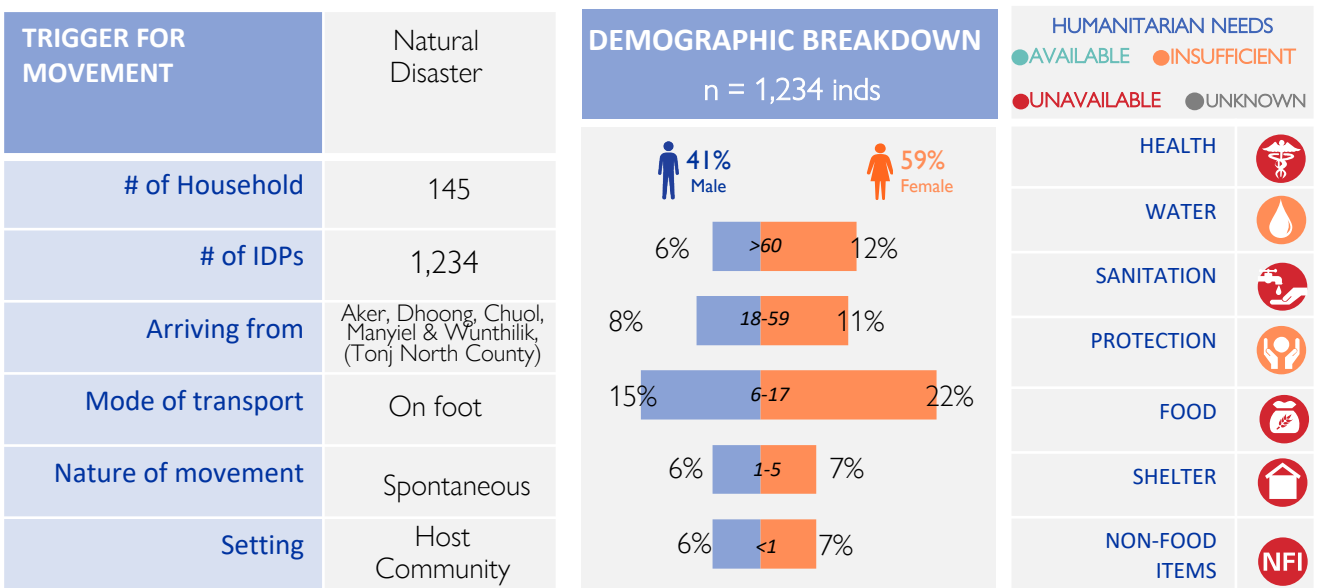
¹ Please note that not all coordinates for reported locations were available at the time of writing. The map only displays locations for which coordinates were available.

Tonj North County, Warrap State

Assessment Date	Location	Trigger for movement	IDPs	Setting
16 September 2020	Rual-Bet	Natural Disaster	1,234 (145 HH)	Host Community
16 September 2020	Pagol	Natural Disaster	2,750 (458 HH)	Host Community
16 September 2020	Manalor	Natural Disaster	4,523 (754 HH)	Host Community
16 September 2020	Athieng-Puol	Natural Disaster	3,061 (612 HH)	Host Community
16 September 2020	Aliek Centre	Natural Disaster	420 (70 HH)	Host Community
16 September 2020	Kirik	Natural Disaster	2,982 (497 HH)	Host Community
16 September 2020	Warrap Town	Natural Disaster	1,510 (208 HH)	Host Community

Location: Rual-Bet, Tonj North County

Data collected on: 16 September 2020



Information source: Phone Interview

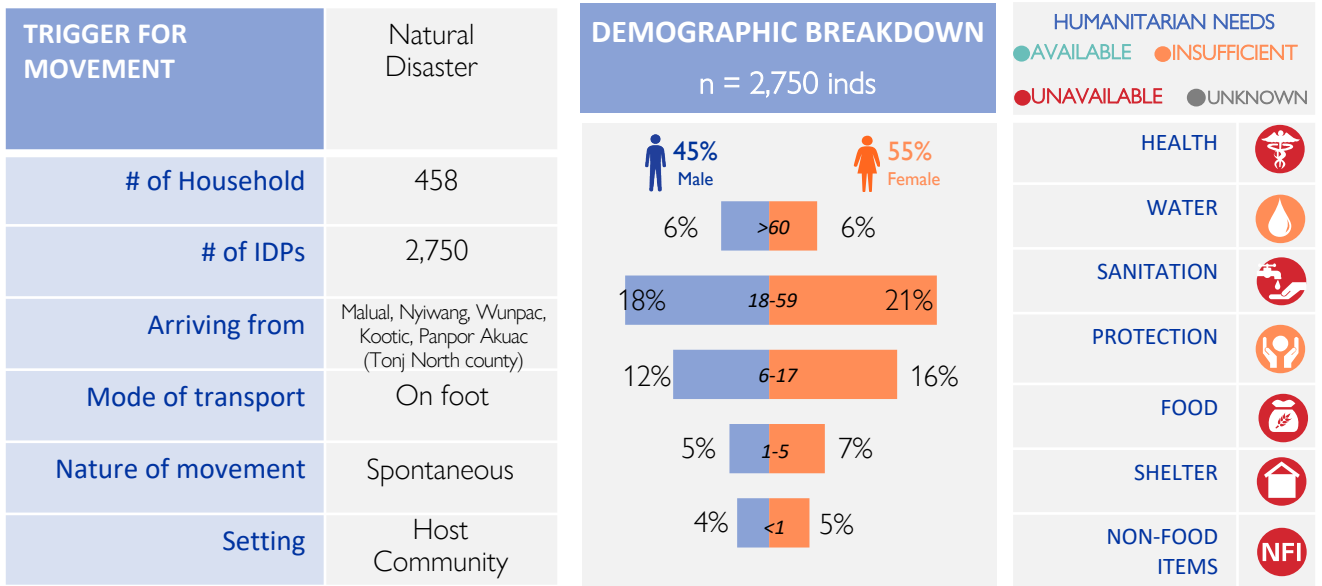
Period Covered: 4 – 16 September 2020

Event Tracking Report

Tonj North County, Warrap State

Location: Pagol, Tonj North County

Data collected on: 16 September 2020

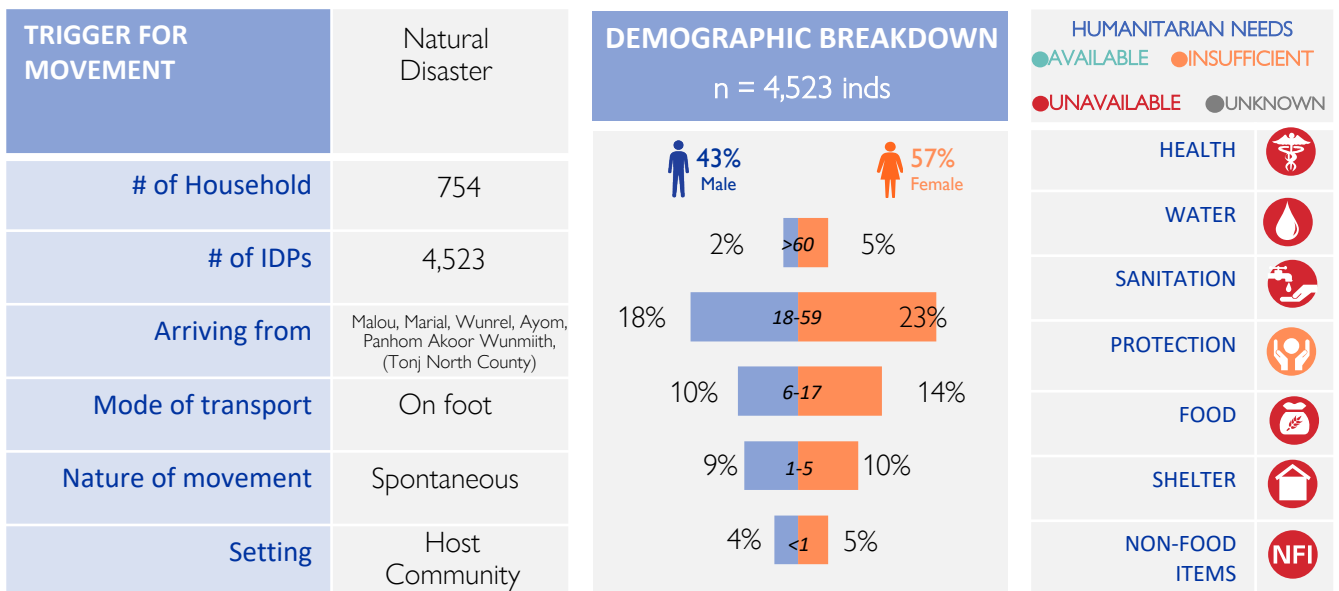


Information source: Phone Interview

Period Covered: 4 – 16 September 2020

Location: Manalor, Tonj North County

Data collected on: 16 September 2020



Information source: Phone Interview

Period Covered: 4 – 16 September 2020

Event Tracking Report

Tonj North County, Warrap State

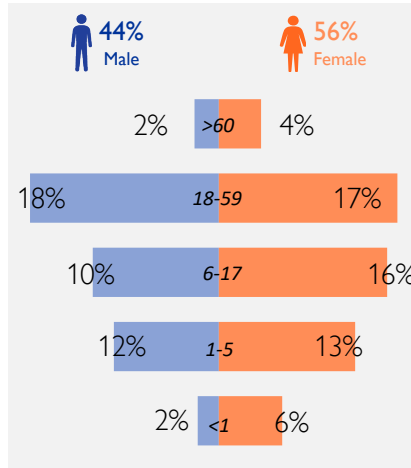
Location: Athieng-Puol, Tonj North County

Data collected on: 16 September 2020

TRIGGER FOR MOVEMENT	Natural Disaster
# of Household	612
# of IDPs	3,061
Arriving from	Marial-Ameel, Manguen, Chiir, Mayom, Machar-Akol, Malual-Kou (Tonj North County)
Mode of transport	On foot
Nature of movement	Spontaneous
Setting	Host Community

DEMOGRAPHIC BREAKDOWN

n = 3,061 inds



HUMANITARIAN NEEDS

● AVAILABLE ● INSUFFICIENT ● UNAVAILABLE ● UNKNOWN

HEALTH	
WATER	
SANITATION	
PROTECTION	
FOOD	
SHELTER	
NON-FOOD ITEMS	

Information source: Phone Interview

Period Covered: 4 – 16 September 2020

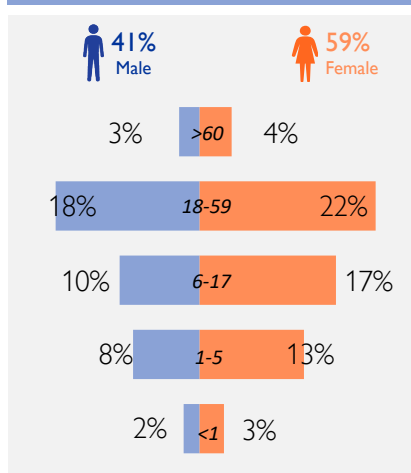
Location: Alik Centre, Tonj North County

Data collected on: 16 September 2020

TRIGGER FOR MOVEMENT	Natural Disaster
# of Household	70
# of IDPs	420
Arriving from	Abouk-Tuot, Paying, Aduardit, Rualdhoong (Tonj North County)
Mode of transport	On foot
Nature of movement	Spontaneous
Setting	Host Community

DEMOGRAPHIC BREAKDOWN

n = 420 inds



HUMANITARIAN NEEDS

● AVAILABLE ● INSUFFICIENT ● UNAVAILABLE ● UNKNOWN

HEALTH	
WATER	
SANITATION	
PROTECTION	
FOOD	
SHELTER	
NON-FOOD ITEMS	

Information source: Phone Interview

Period Covered: 4 – 16 September 2020

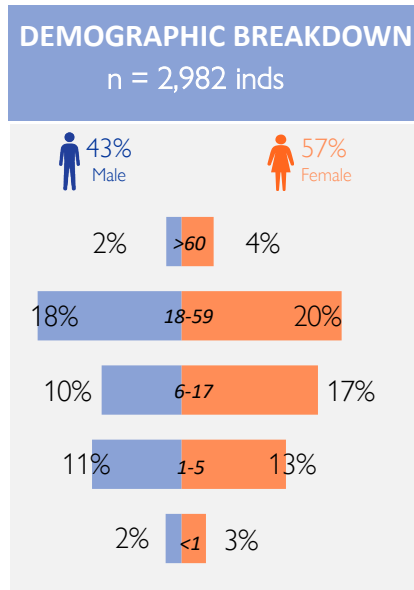
Event Tracking Report

Tonj North County, Warrap State

Location: Kirik, Tonj North County

Data Collected on: 16 September 2020

TRIGGER FOR MOVEMENT	Natural Disaster
# of Household	497
# of IDPs	2,982
Arriving from	Payak, Malou-Kuac, Panhom (Tonj North County)
Mode of transport	On foot
Nature of movement	Spontaneous
Setting	Host Community



HUMANITARIAN NEEDS

● AVAILABLE ● INSUFFICIENT
● UNAVAILABLE ● UNKNOWN

HEALTH	
WATER	
SANITATION	
PROTECTION	
FOOD	
SHELTER	
NON-FOOD ITEMS	

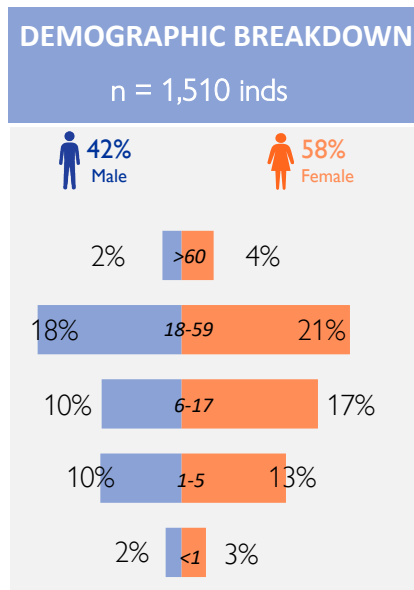
Information source: Phone Interview

Period Covered: 4 – 16 September

Location: Warrap Town, Tonj North County

Data Collected on: 16 September 2020

TRIGGER FOR MOVEMENT	Natural Disaster
# of Household	208
# of IDPs	1,510
Arriving from	Luc, Chiting, Agoor, Lang (Tonj North County)
Mode of transport	On foot
Nature of movement	Spontaneous
Setting	Host Community



HUMANITARIAN NEEDS

● AVAILABLE ● INSUFFICIENT
● UNAVAILABLE ● UNKNOWN

HEALTH	
WATER	
SANITATION	
PROTECTION	
FOOD	
SHELTER	
NON-FOOD ITEMS	

Information source: Phone Interview

Period Covered: 4 – 16 September

IOM DTM employs Event Tracking as a more rapid and localized assessment tool complementing overall efforts to report on IDP and returnee figures nationally (see Mobility Tracking reports and maps on displacement.iom.int/south-sudan). IOM teams access IDP / returnee locations and consult local key informants including community representatives, local authorities or humanitarian partners and triangulate findings to provide partners with the most accurate as possible, actionable and current data.

DTM IS SUPPORTED BY

