

DISPLACEMENT TRACKING MATRIX

IDP SHELTER ARRANGEMENT

IRAQ IDP CRISIS - JANUARY 2014 TO 4 FEBRUARY 2016

IOM's DTM aims to monitor displacement and provide accurate data about the IDP population in Iraq. Data is collected by Rapid Assessment and Response Teams (RART), composed of 140 staff on the entire Iraqi territory. Data is gathered via a network of over 1,300 key informants.

From the start of January 2014 through 04 February 2016, the DTM identified 3,320,844 internally displaced individuals (553,474 families). This maps shows the sizes of IDP population residing in 3 main shelter categories (private, critical, camp plus unknown).

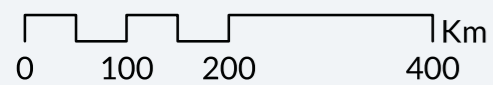
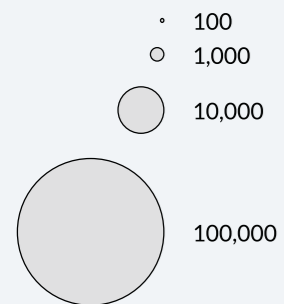


NUMBER OF IDP FAMILIES BY SHELTER TYPES

Governorate	Private Settings	Critical Shelter	Camps	Unknown
Anbar	68,391	22,012	5,391	-
Babylon	8,550	1,503	-	-
Baghdad	92,571	5,505	2,355	7
Basrah	1,659	82	116	-
Dahuk	27,300	15,644	24,460	-
Diyala	11,691	3,377	2,083	196
Erbil	54,764	2,280	3,043	-
Kerbala	5,135	5,016	1,200	-
Kirkuk	45,949	5,741	2,538	8,640
Missan	916	130	96	-
Muthanna	938	100	-	-
Najaf	3,461	9,624	-	-
Ninewa	21,436	9,164	9,893	2,834
Qadissiya	2,445	1,654	-	-
Salah al-Din	19,892	9,789	-	418
Sulaymaniyah	23,069	503	3,694	126
Thi-Qar	1,533	28	16	-
Wassit	3,659	855	-	2
Total	393,359	93,007	54,885	12,223
Percentage	73%	17%	10%	2%

LEGEND

IDP families by location

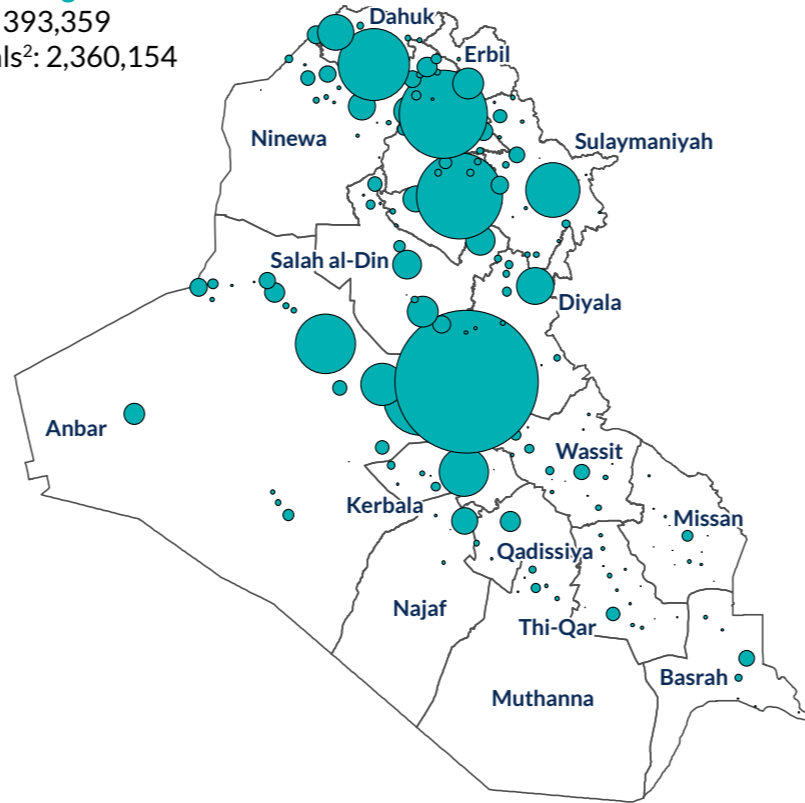


Sources: Thematic data; IOM DTM as of 2015/08/04. Administrative data: OCHA COD. This map is for illustration purposes only. Names and boundaries on this map do not imply official endorsement or acceptance by IOM.

<http://iomiraq.net/dtm-page> @iraqdtm@iom.int

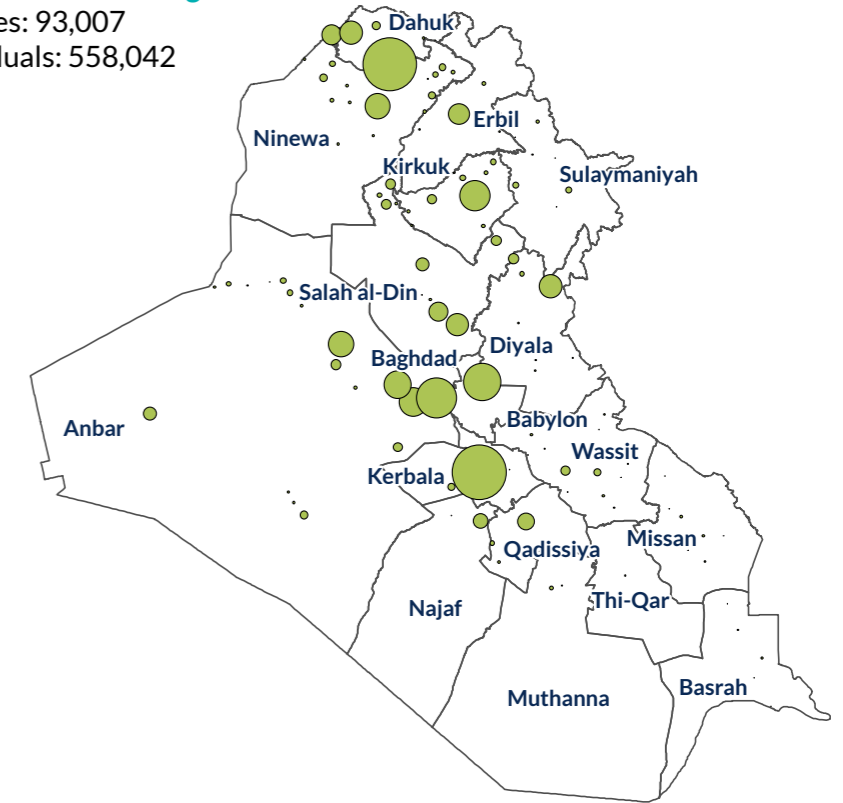
Private settings¹

Families: 393,359
Individuals²: 2,360,154



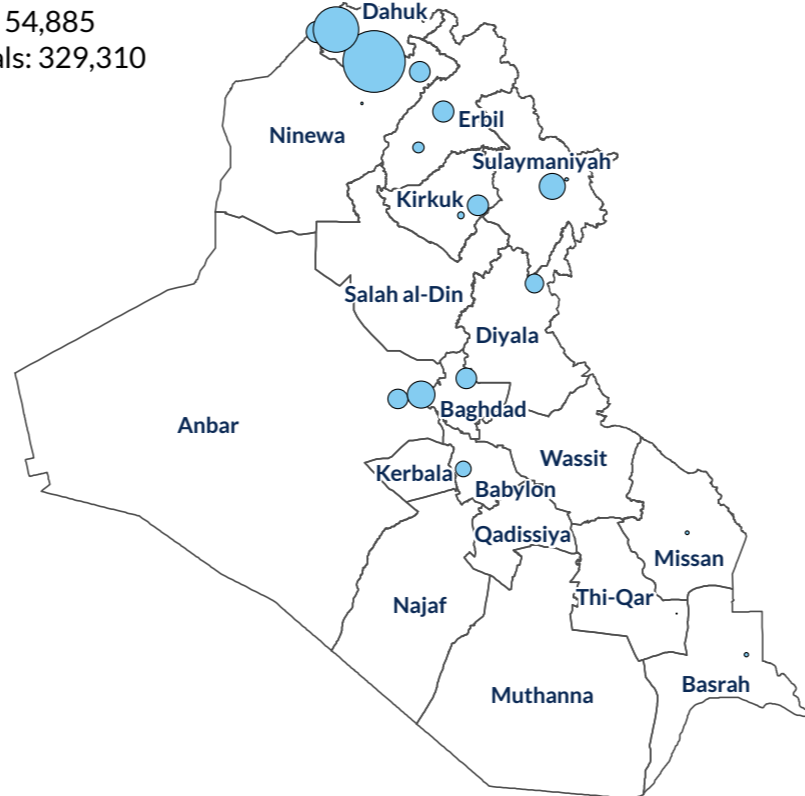
Critical shelter arrangements³

Families: 93,007
Individuals: 558,042



Camps

Families: 54,885
Individuals: 329,310



Unknown shelter arrangements

Families: 12,223
Individuals: 73,338

