

 Flood Reported Areas


 Sites - IOM DTM


 IDPs in Host Communities - IOM DTM


 Settlements


 Detected water as of 29 September 2020

 Admin 1 State

 Admin 2 County

 Admin 3 Payam

 Roads

 Waterways

South Sudan

Seasonal Floods Analysis in Panyijiar County

As of 29 September 2020

Map production date: 05 October 2020  
Flood data analysis: IOM  
(Preliminary analysis. Need validation from the field.)  
Sensor: Sentinel-1  
Sensor date: 29 September 2020  
Source data: IOM, OSM



**DTM**  
IOM DISPLACEMENT  
TRACKING MATRIX  
SOUTH SUDAN

Disclaimer : This map is for illustration purposes only. Names and boundaries on this map do not imply official endorsement or acceptance by IOM.

