






- Sub Area
-  Focus County
-  State
-  Bordering Country

- Roads**
- Primary
  - Secondary
  - Tertiary
  - Local/Urban

Kilometers

0 5 10 20 30 40

Disclaimer: This map is for illustration purposes only. Names and boundaries on this map do not imply official endorsement or acceptance by IOM.

