Facilities Types and Coverage

Wau County, Western Bahar El Ghazal State

November, 2019

DTM IOM DISPLACEMENT TRACKING MATRIX SOUTH SUDAN

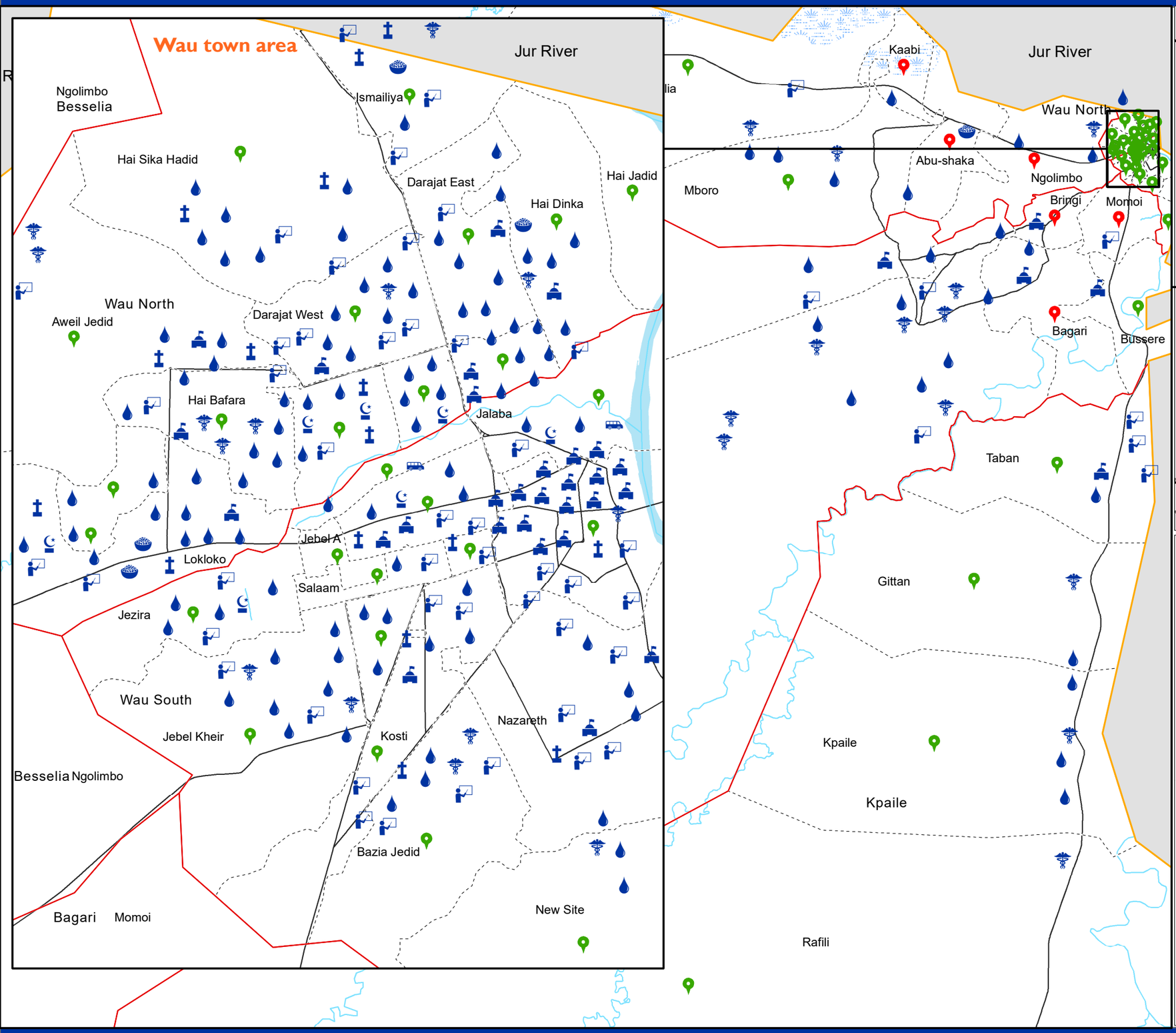

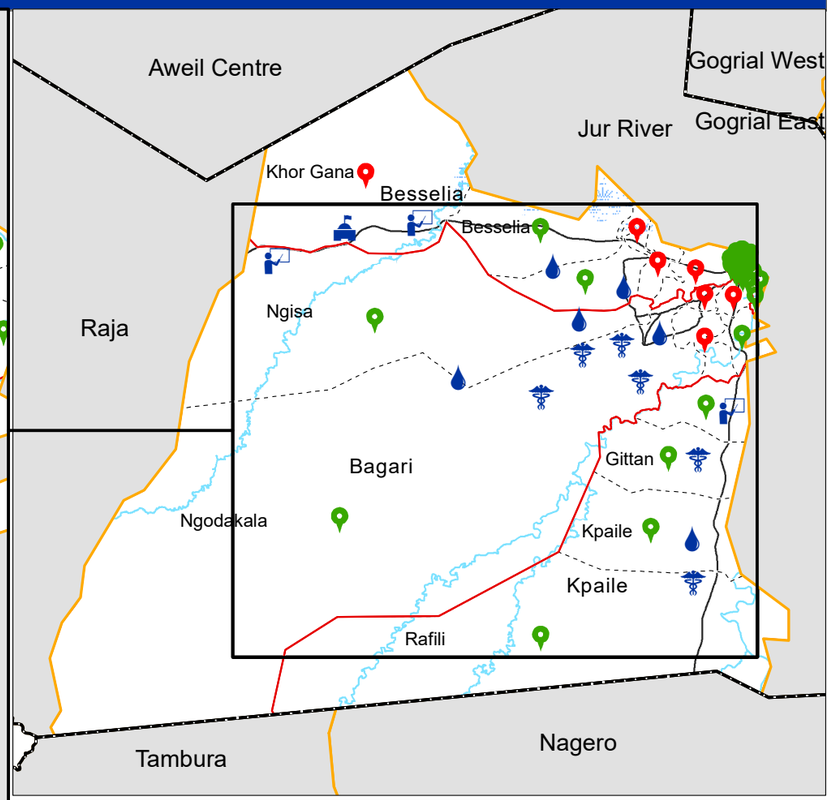

Coverage

- Bomas assessed
- Bomas not assessed
- Waterways
- Roads
- Admin 1 State

Boundaries

- Admin 2 County
- Admin 3 Payam
- Admin 4 Boma
- Marshland
- Waterbodies

Facilities

- Adminstrative
- Education
- Healthcare
- Water Point
- Religious
- Market
- Transport

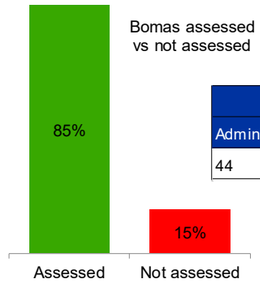

Number of facilities covered by types

Administrative	Education	Healthcare	Market	Religious	Transport	Water point
44	147	41	16	57	4	213

USAID FROM THE AMERICAN PEOPLE · Canada · THE WORLD BANK IBRD • IDA | WORLD BANK GROUP · UKaid from the British people

The boundaries on the map do not imply offcial endorsement or acceptance by the Government of the Republic of South Sudan or by IOM. The map is for planning purposes only. IOM cannot guarantee that the map is error free and therefore accepts no liability for consequential or indirect damages arising from its use.

Kilometers

0 20 40 80

N

Data Source: IOM/DTM, National Bureau of Statistics, OCHA, Maxar, OpenStreetMap

Comments & feedback: southsudandtm@iom.int

Education Facilities by Functionality

Wau County, Western Bahar El Ghazal State

November, 2019

DTM IOM DISPLACEMENT TRACKING MATRIX SOUTH SUDAN

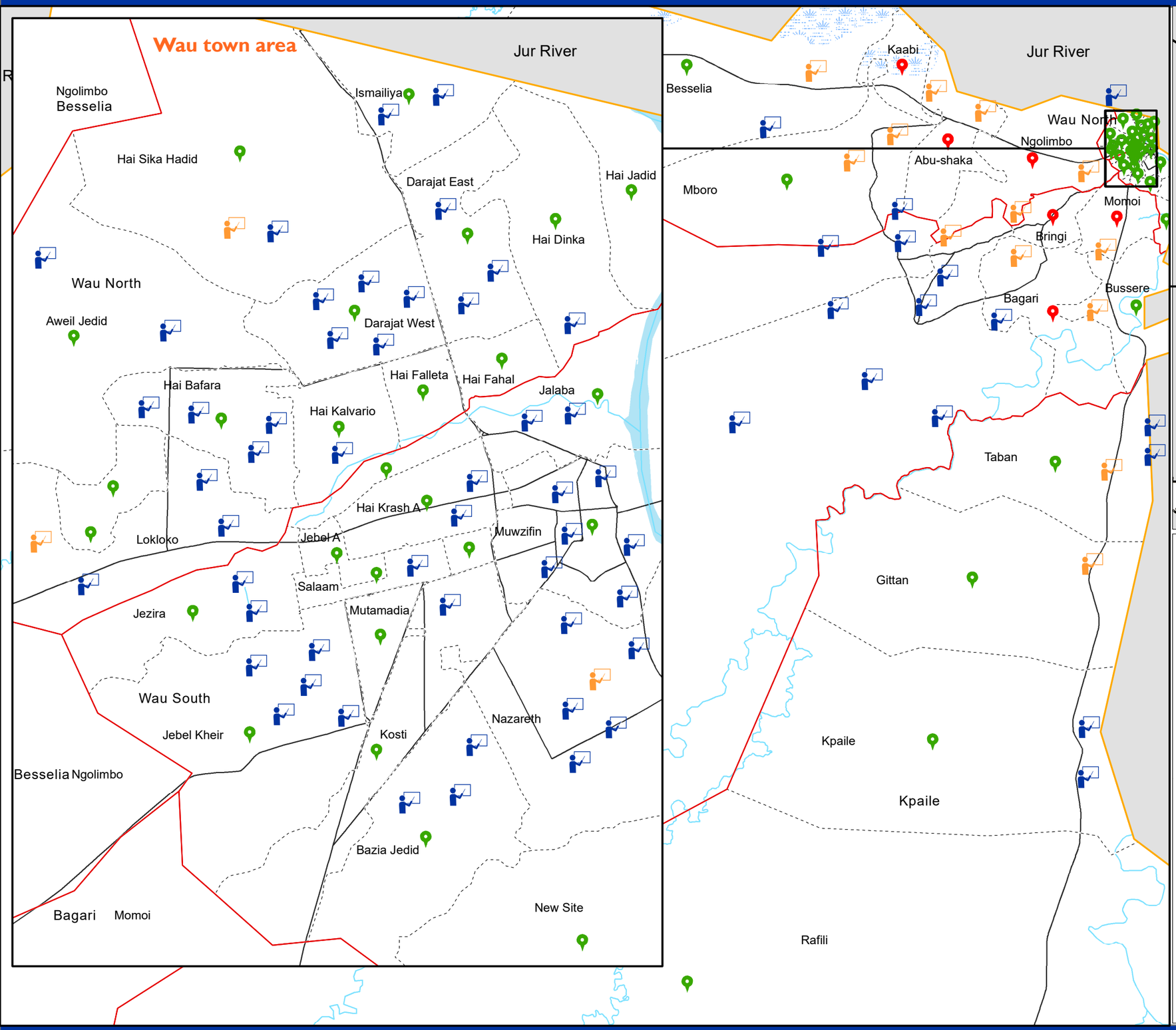

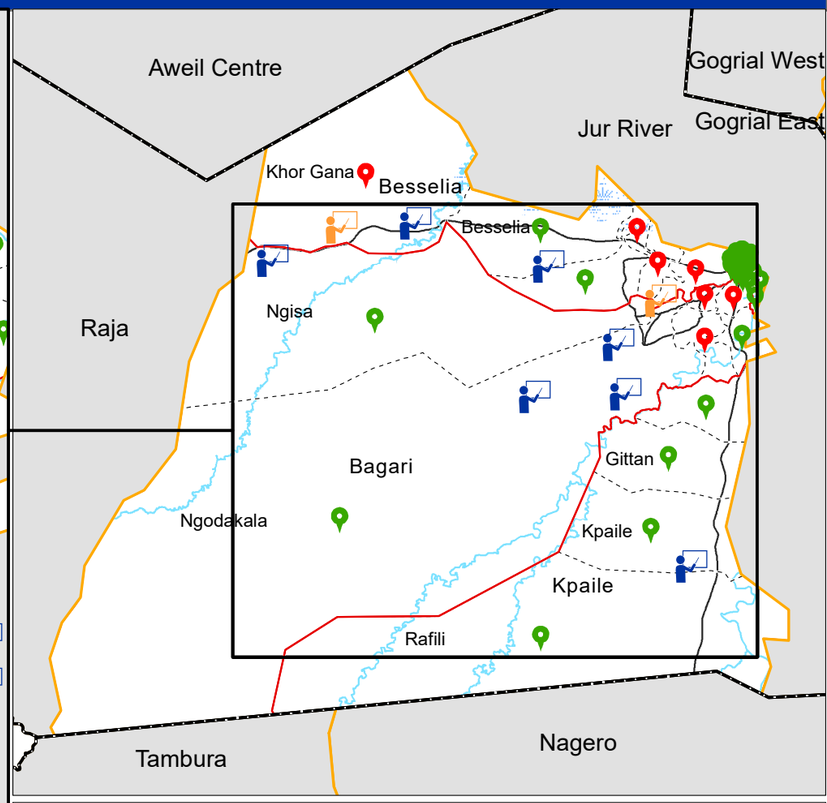

Coverage

- Bomas assessed
- Bomas not assessed
- Waterways
- Roads
- Admin 1 State

Boundaries

- Admin 2 County
- Admin 3 Payam
- Admin 4 Boma
- Marshland
- Waterbodies

Education facilities

- Functional
- Non-functional

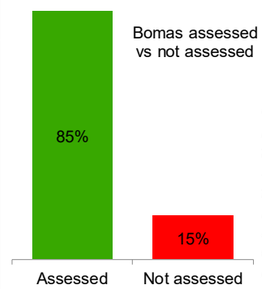

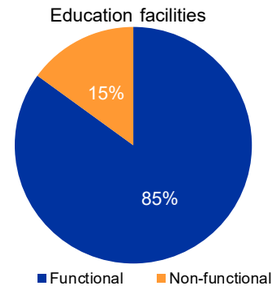

Notes:

Functional schools *are defined as facilities where learning and teaching activities were taking place at the time of the assessment. Safe and secure learning environment is a key feature of functional facilities.*

Non-functional schools *refer to facilities that were not operating at the time of the assessment. In schools where the technical questionnaire was filled, insecurity was cited as the main reason behind schools being non-operational/non-functional.*

USAID FROM THE AMERICAN PEOPLE · Canada · THE WORLD BANK IBRD • IDA | WORLD BANK GROUP · UKaid from the British people

The boundaries on the map do not imply offcial endorsement or acceptance by the Government of the Republic of South Sudan or by IOM. The map is for planning purposes only. IOM cannot guarantee that the map is error free and therefore accepts no liability for consequential or indirect damages arising from its use.

Kilometers

0 20 40 80

N

Data Source: IOM/DTM, National Bureau of Statistics, OCHA, Maxar, OpenStreetMap

Comments & feedback: southsudandtm@iom.int

School Curriculum

Wau County, Western Bahar El Ghazal State

November, 2019

DTM IOM DISPLACEMENT TRACKING MATRIX SOUTH SUDAN

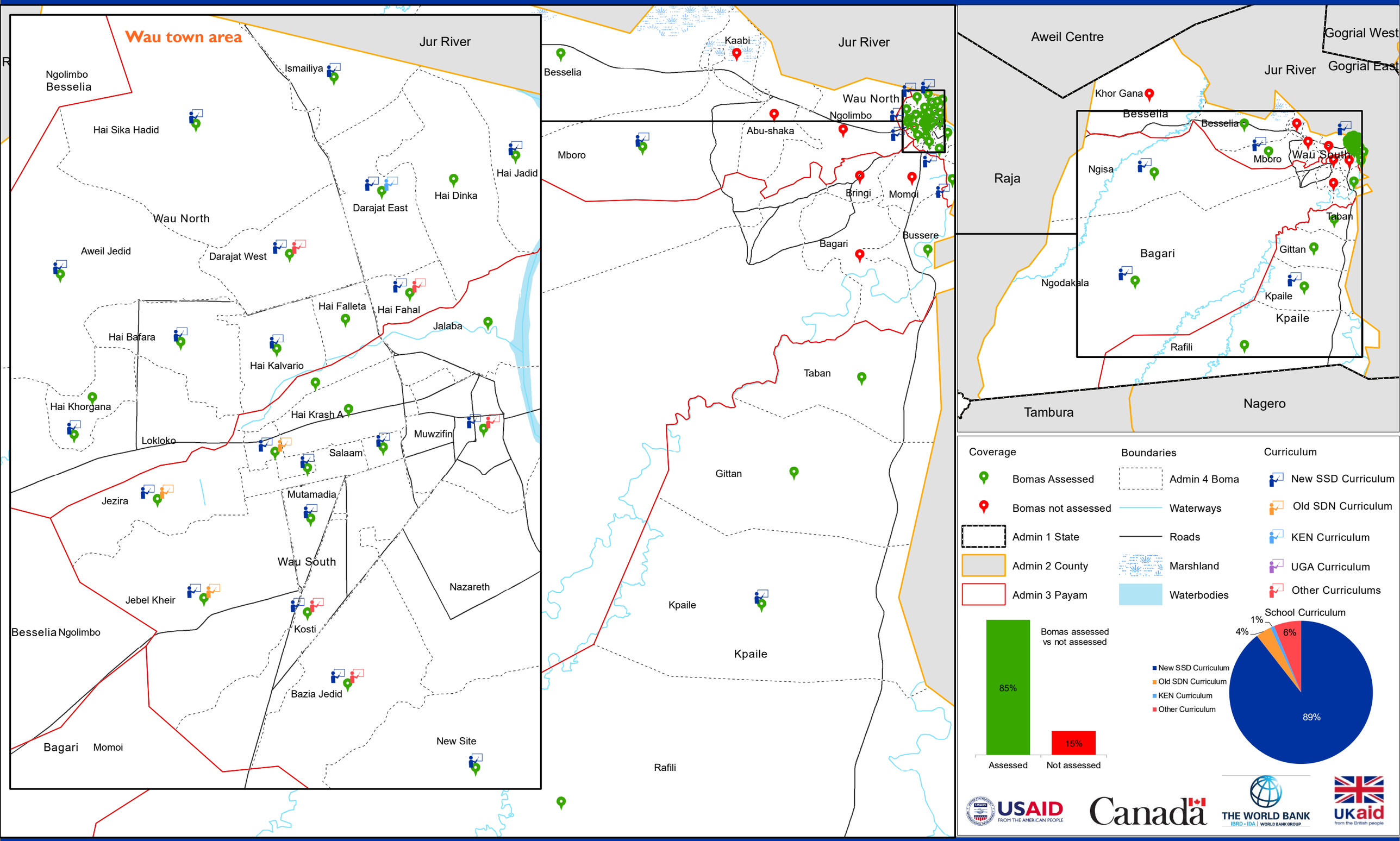

The boundaries on the map do not imply offcial endorsement or acceptance by the Government of the Republic of South Sudan or by IOM. The map is for planning purposes only. IOM cannot guarantee that the map is error free and therefore accepts no liability for consequential or indirect damages arising from its use.

Kilometers

0 20 40 80

N

Data Source: IOM/DTM, National Bureau of Statistics, OCHA, Maxar, OpenStreetMap
Comments & feedback: southsudandtm@iom.int

Healthcare Facilities by Functionality

Wau County, Western Bahar El Ghazal State

November, 2019

DTM IOM DISPLACEMENT TRACKING MATRIX SOUTH SUDAN

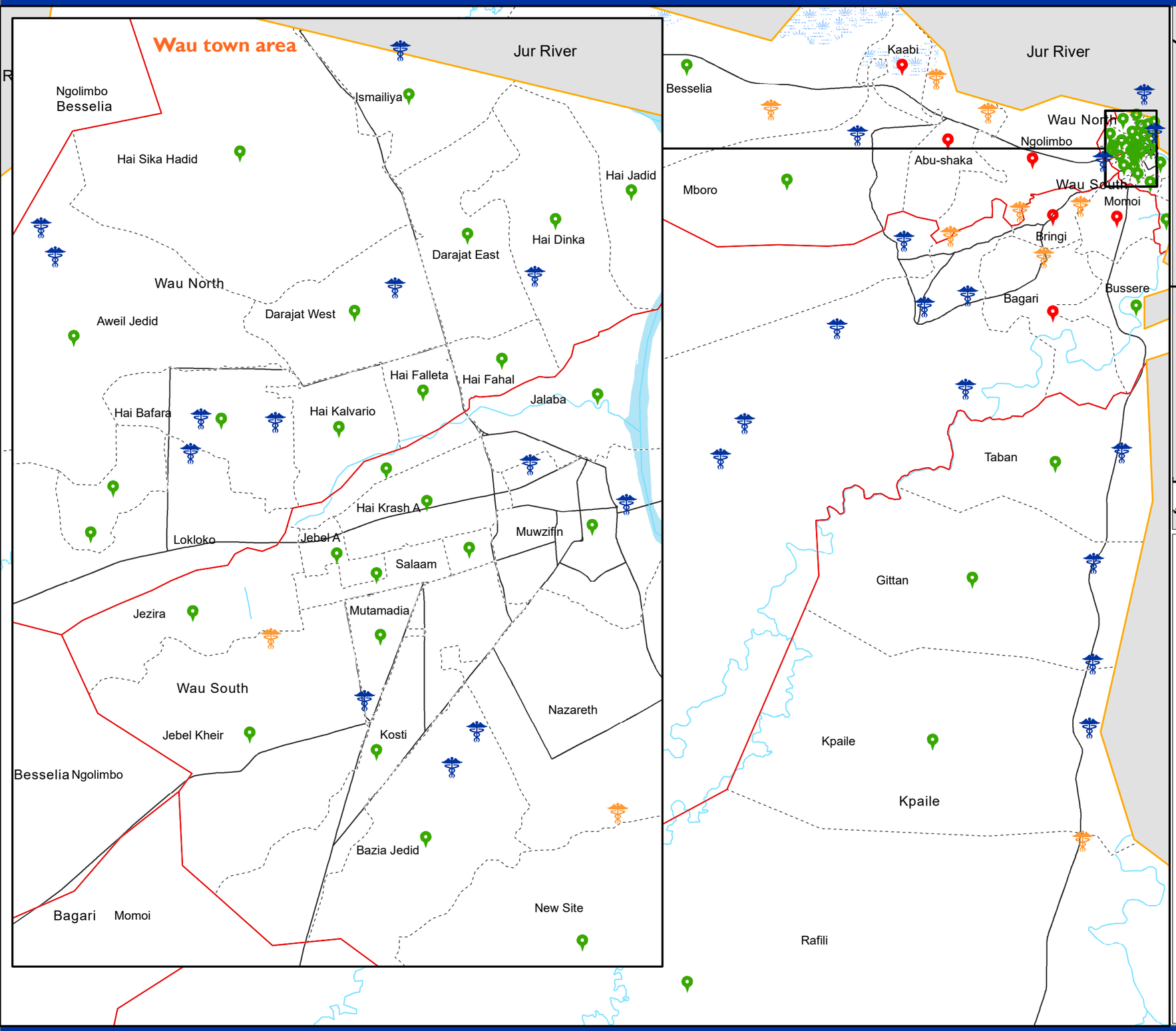

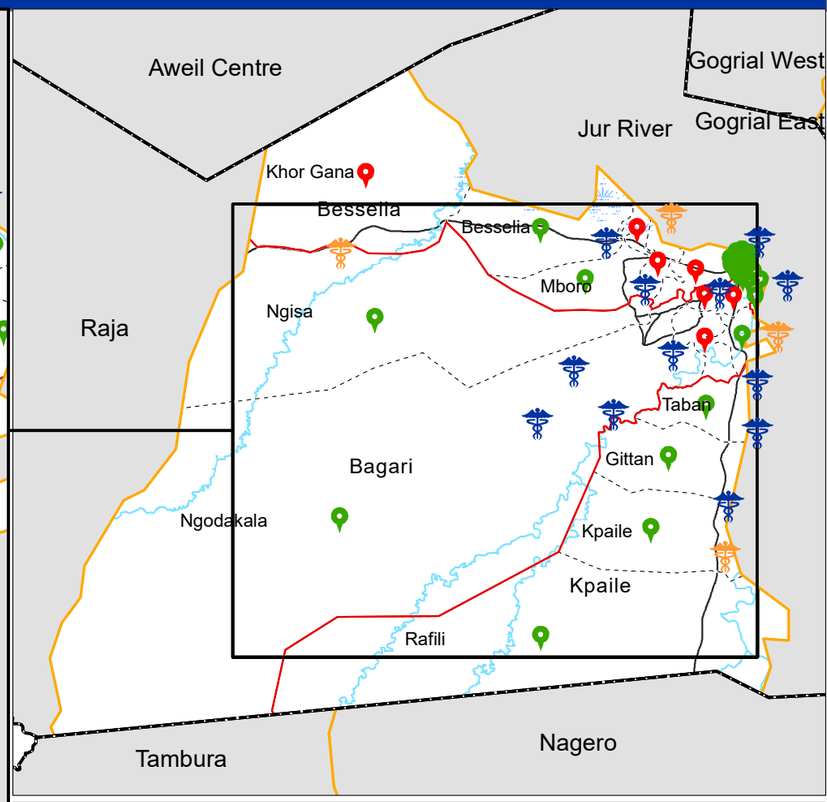

Coverage

- Bomas assessed
- Bomas not assessed
- Waterways
- Roads
- Admin 1 State

Boundaries

- Admin 2 County
- Admin 3 Payam
- Admin 4 Boma
- Marshland
- Waterbodies

Health facilities

- Functional
- Non-functional

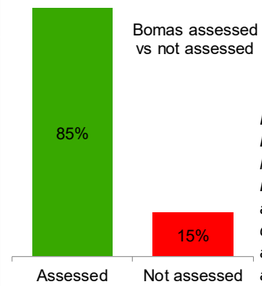

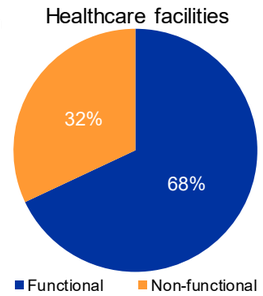

Note:
Functional health facilities *are defined as facilities offering health care services at the time of the assessment while* ***non-functional facilities*** *are facilities that were not operational at the time of the assessment. In facilities where technical questionnaire was filled, reasons for non-functionality were attributed to insecurity and subsequent looting of materials as well as damage to the facilities.*

USAID FROM THE AMERICAN PEOPLE · Canada · THE WORLD BANK IBRD • IDA | WORLD BANK GROUP · UKaid from the British people

The boundaries on the map do not imply offcial endorsement or acceptance by the Government of the Republic of South Sudan or by IOM. The map is for planning purposes only. IOM cannot guarantee that the map is error free and therefore accepts no liability for consequential or indirect damages arising from its use.

Kilometers
0 20 40 80

N

Data Source: IOM/DTM, National Bureau of Statistics, OCHA, Maxar, OpenStreetMap
Comments & feedback: southsudandtm@iom.int

Improved Water Point Facilities

Wau County, Western Bahar El Ghazal State

November, 2019

DTM IOM DISPLACEMENT TRACKING MATRIX SOUTH SUDAN

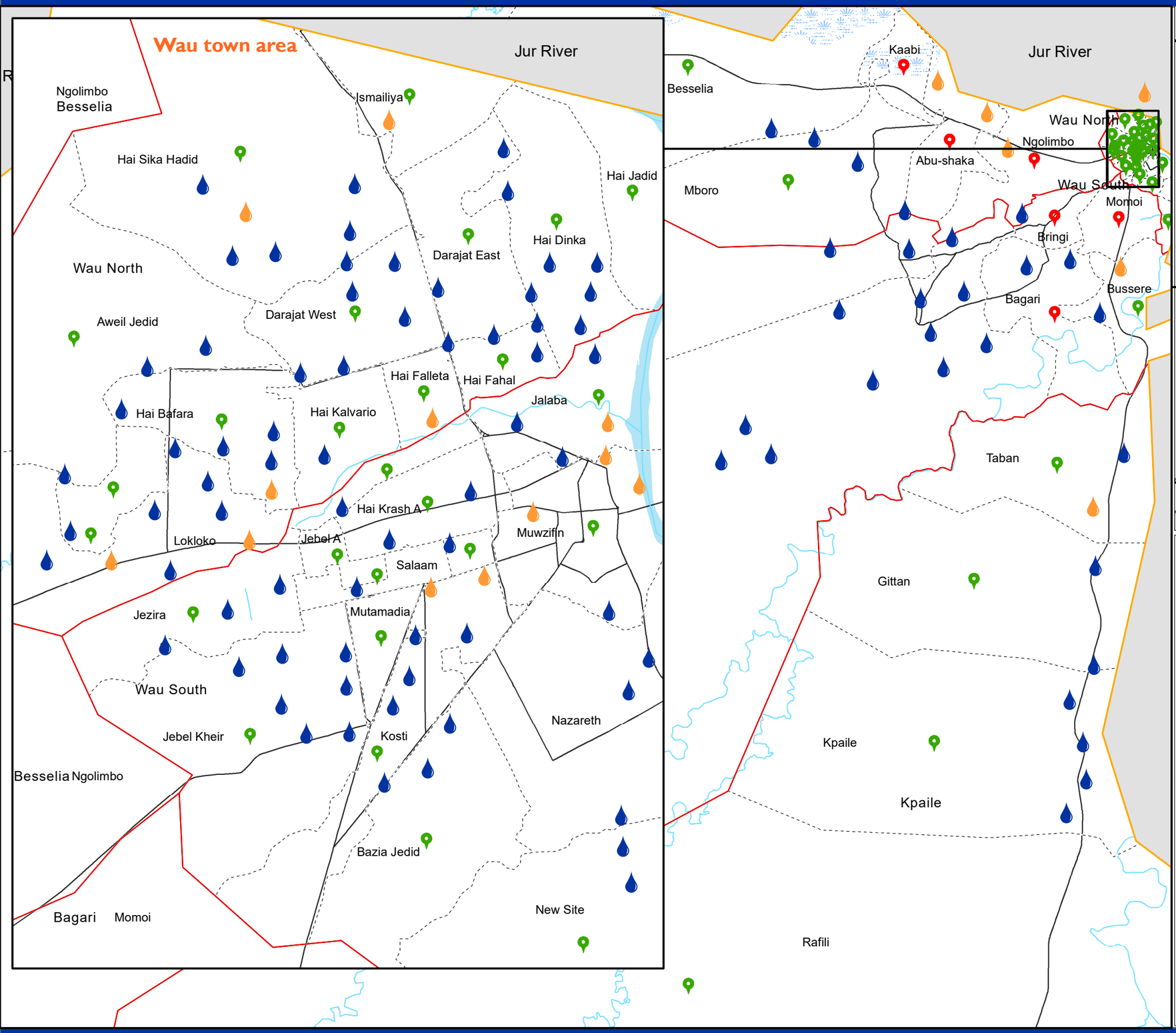

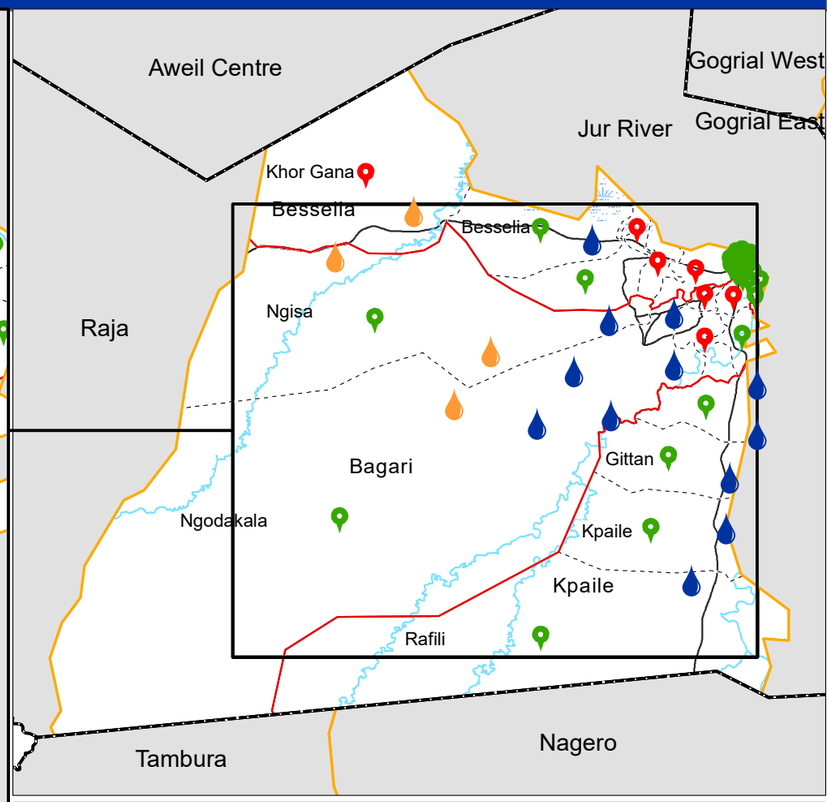

Coverage

- Bomas assessed
- Bomas not assessed
- Waterways
- Roads
- Admin 1 State

Boundaries

- Admin 2 County
- Admin 3 Payam
- Admin 4 Boma
- Marshland
- Waterbodies

Water point facilities

- Functional
- Non-functional

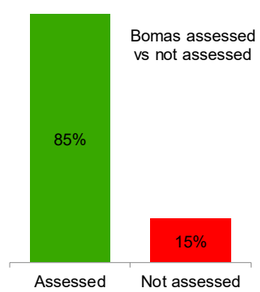

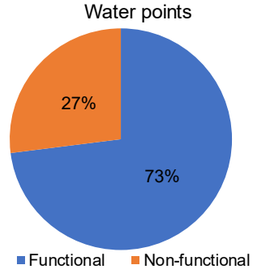

Note:
Functional water points *refer to sources of drinking and non-drinking water that were in use at the time of the assessment while* ***non-functional water points*** *refer to water sources that were not in use for drinking and non-drinking purposes at the time of data collection. Damage to water sources was identified as the main reason for non-functionality.*

USAID FROM THE AMERICAN PEOPLE · Canada · THE WORLD BANK IBRD • IDA | WORLD BANK GROUP · UKaid from the British people

The boundaries on the map do not imply offcial endorsement or acceptance by the Government of the Republic of South Sudan or by IOM. The map is for planning purposes only. IOM cannot guarantee that the map is error free and therefore accepts no liability for consequential or indirect damages arising from its use.

Kilometers
0 20 40 80

N

Data Source: IOM/DTM, National Bureau of Statistics, OCHA, Maxar, OpenStreetMap
Comments & feedback: southsudandtm@iom.int

Access to Water and Related Conflict

Wau County, Western Bahar El Ghazal State

November, 2019

DTM IOM DISPLACEMENT TRACKING MATRIX SOUTH SUDAN

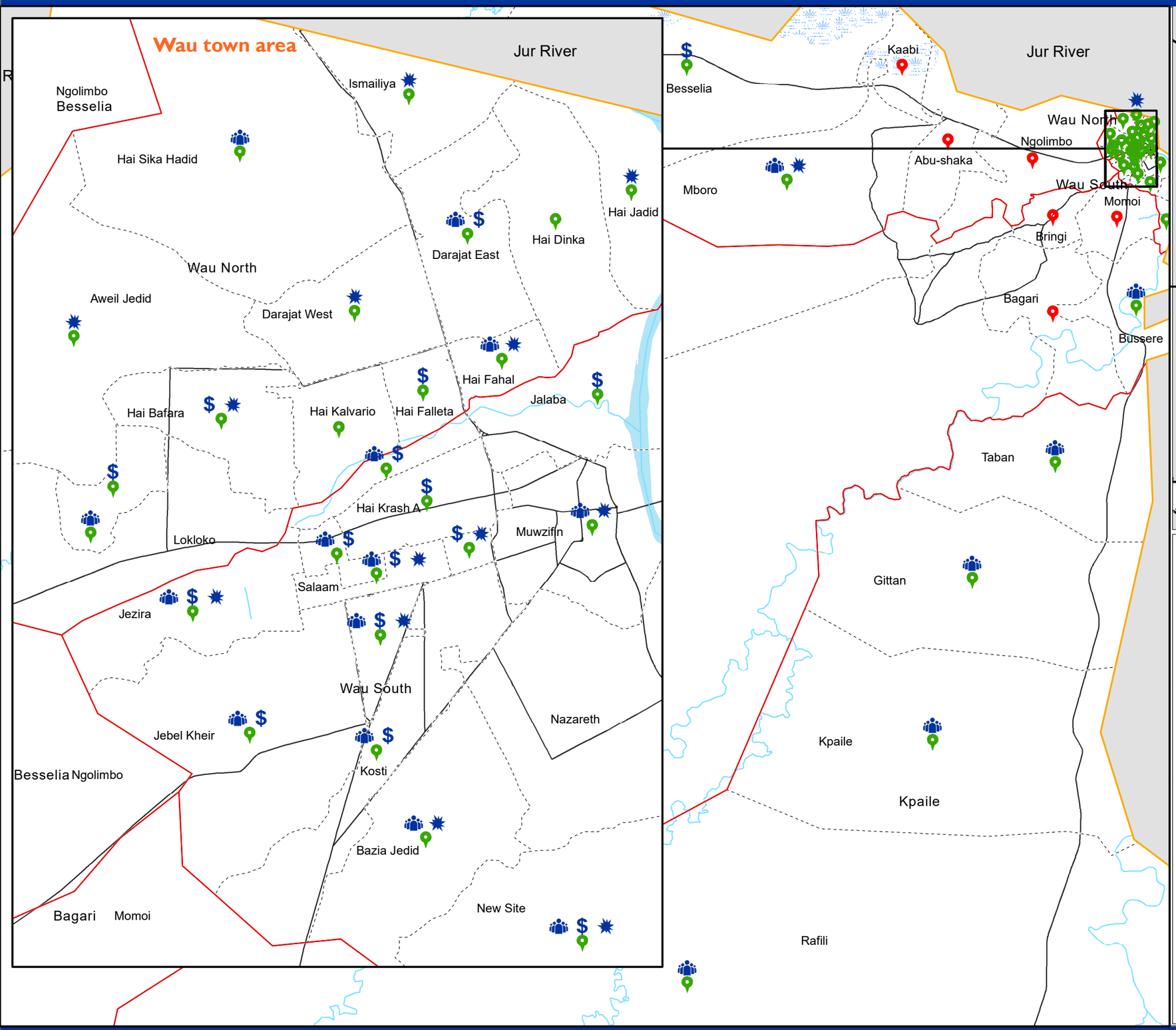

Coverage
- Bomas assessed
- Bomas not assessed
- Waterways
- Roads
- Admin 1 State

Boundaries
- Admin 2 County
- Admin 3 Payam
- Admin 4 Boma
- Marshland
- Waterbodies

Access related conflicts
- Water user committee
- Water fee
- Conflict on water control

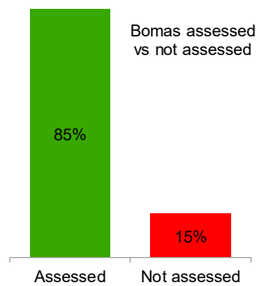

Access related conflict

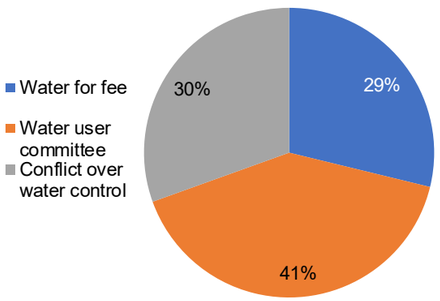

USAID FROM THE AMERICAN PEOPLE · Canada · THE WORLD BANK IBRD • IDA | WORLD BANK GROUP · UKaid from the British people

The boundaries on the map do not imply offcial endorsement or acceptance by the Government of the Republic of South Sudan or by IOM. The map is for planning purposes only. IOM cannot guarantee that the map is error free and therefore accepts no liability for consequential or indirect damages arising from its use.

Kilometers
0 20 40 80

N

Data Source: IOM/DTM, National Bureau of Statistics, OCHA, Maxar, OpenStreetMap
Comments & feedback: southsudandtm@iom.int

Access to Water Sources

Wau County, Western Bahar El Ghazal State

November, 2019

DTM IOM DISPLACEMENT TRACKING MATRIX SOUTH SUDAN

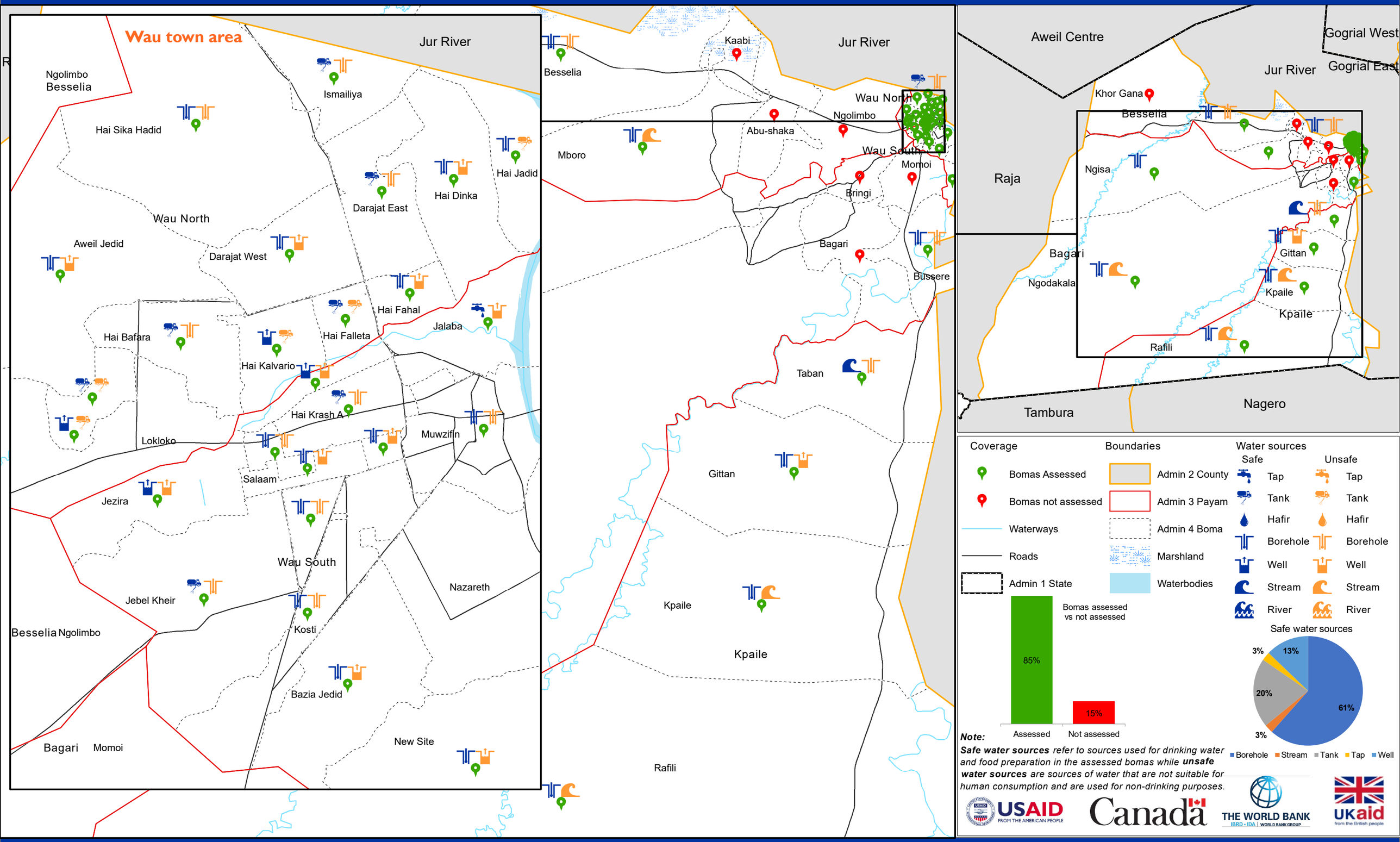

Note: ***Safe water sources*** *refer to sources used for drinking water and food preparation in the assessed bomas while* ***unsafe water sources*** *are sources of water that are not suitable for human consumption and are used for non-drinking purposes.*

USAID FROM THE AMERICAN PEOPLE · Canada · THE WORLD BANK IBRD • IDA | WORLD BANK GROUP · UKaid from the British people

The boundaries on the map do not imply offcial endorsement or acceptance by the Government of the Republic of South Sudan or by IOM. The map is for planning purposes only. IOM cannot guarantee that the map is error free and therefore accepts no liability for consequential or indirect damages arising from its use.

Kilometers

0 20 40 80

N

Data Source: IOM/DTM, National Bureau of Statistics, OCHA, Maxar, OpenStreetMap

Comments & feedback: southsudandtm@iom.int

Most Common Forms of Sanitation Practices

Wau County, Western Bahar El Ghazal State *November, 2019*

DTM IOM DISPLACEMENT TRACKING MATRIX SOUTH SUDAN

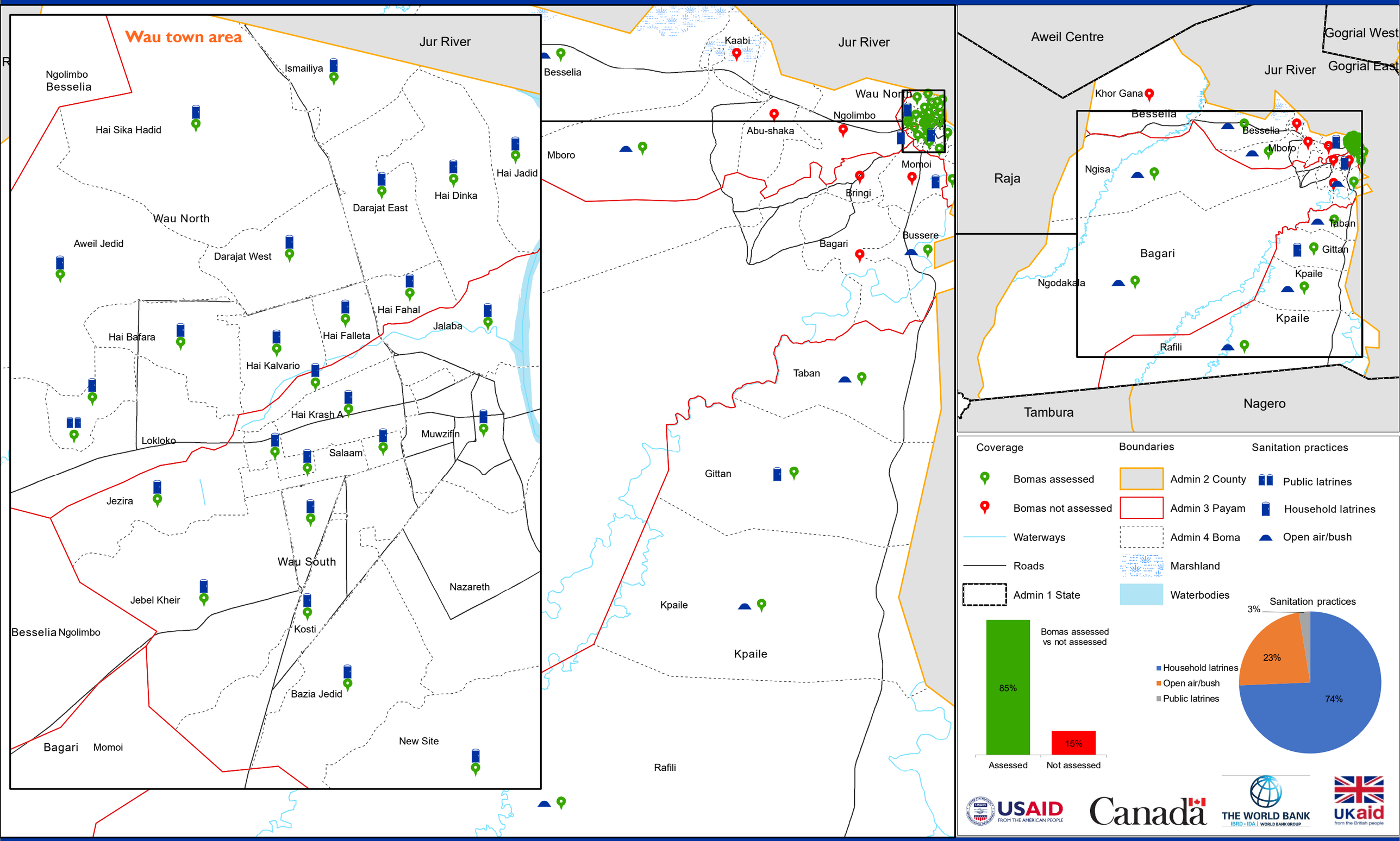

The boundaries on the map do not imply offcial endorsement or acceptance by the Government of the Republic of South Sudan or by IOM. The map is for planning purposes only. IOM cannot guarantee that the map is error free and therefore accepts no liability for consequential or indirect damages arising from its use.

Kilometers
0 20 40 80

N

Data Source: IOM/DTM, National Bureau of Statistics, OCHA, Maxar, OpenStreetMap
Comments & feedback: southsudandtm@iom.int

Most Common Shelter Types

Wau County, Western Bahar El Ghazal State

November, 2019

DTM IOM DISPLACEMENT TRACKING MATRIX SOUTH SUDAN

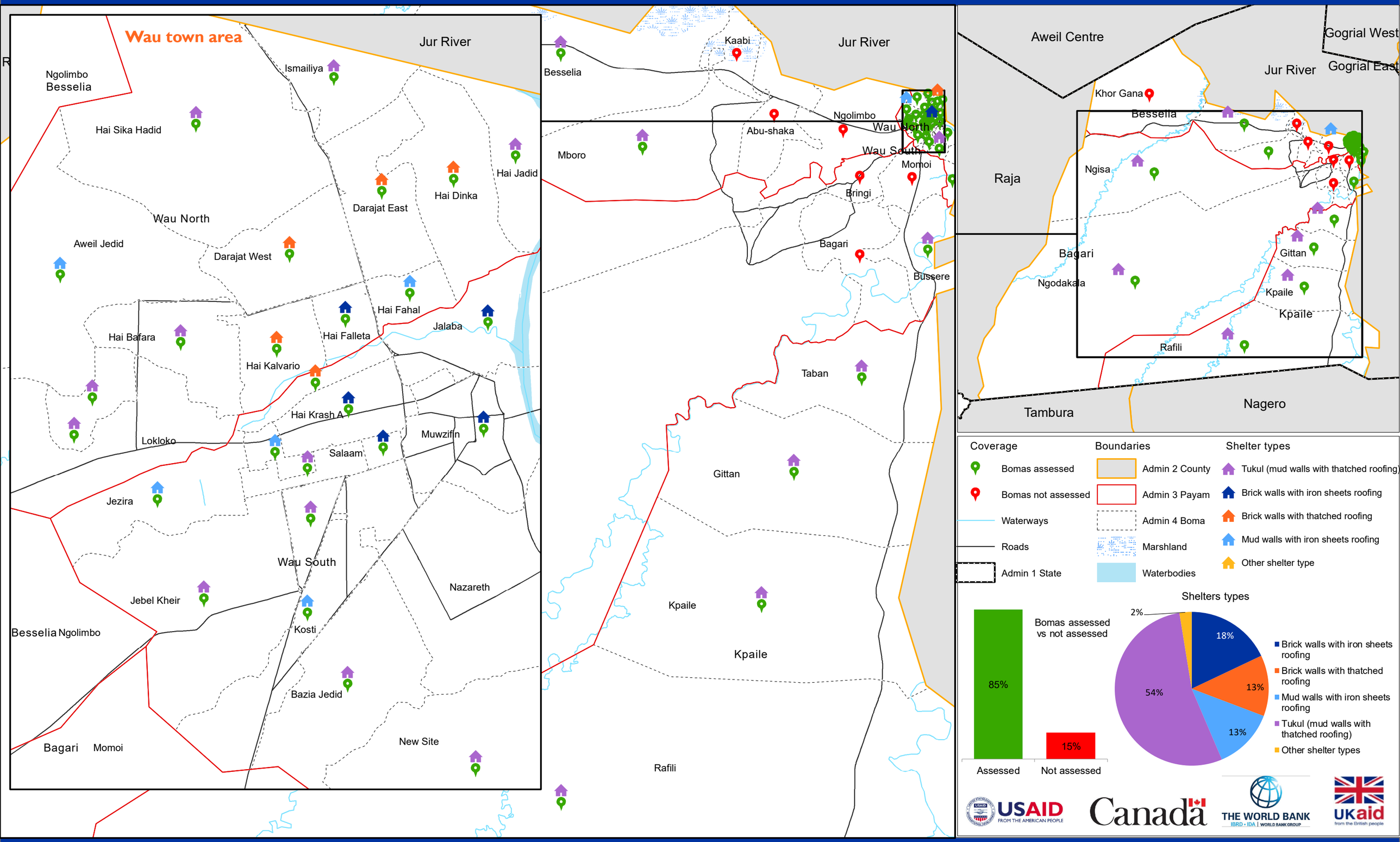

The boundaries on the map do not imply offcial endorsement or acceptance by the Government of the Republic of South Sudan or by IOM. The map is for planning purposes only. IOM cannot guarantee that the map is error free and therefore accepts no liability for consequential or indirect damages arising from its use.

Kilometers

0 20 40 80

N

Data Source: IOM/DTM, National Bureau of Statistics, OCHA, Maxar, OpenStreetMap
Comments & feedback: southsudandtm@iom.int

Major Livelihood Practices

Wau County, Western Bahar El Ghazal State

November, 2019

DTM IOM DISPLACEMENT TRACKING MATRIX SOUTH SUDAN

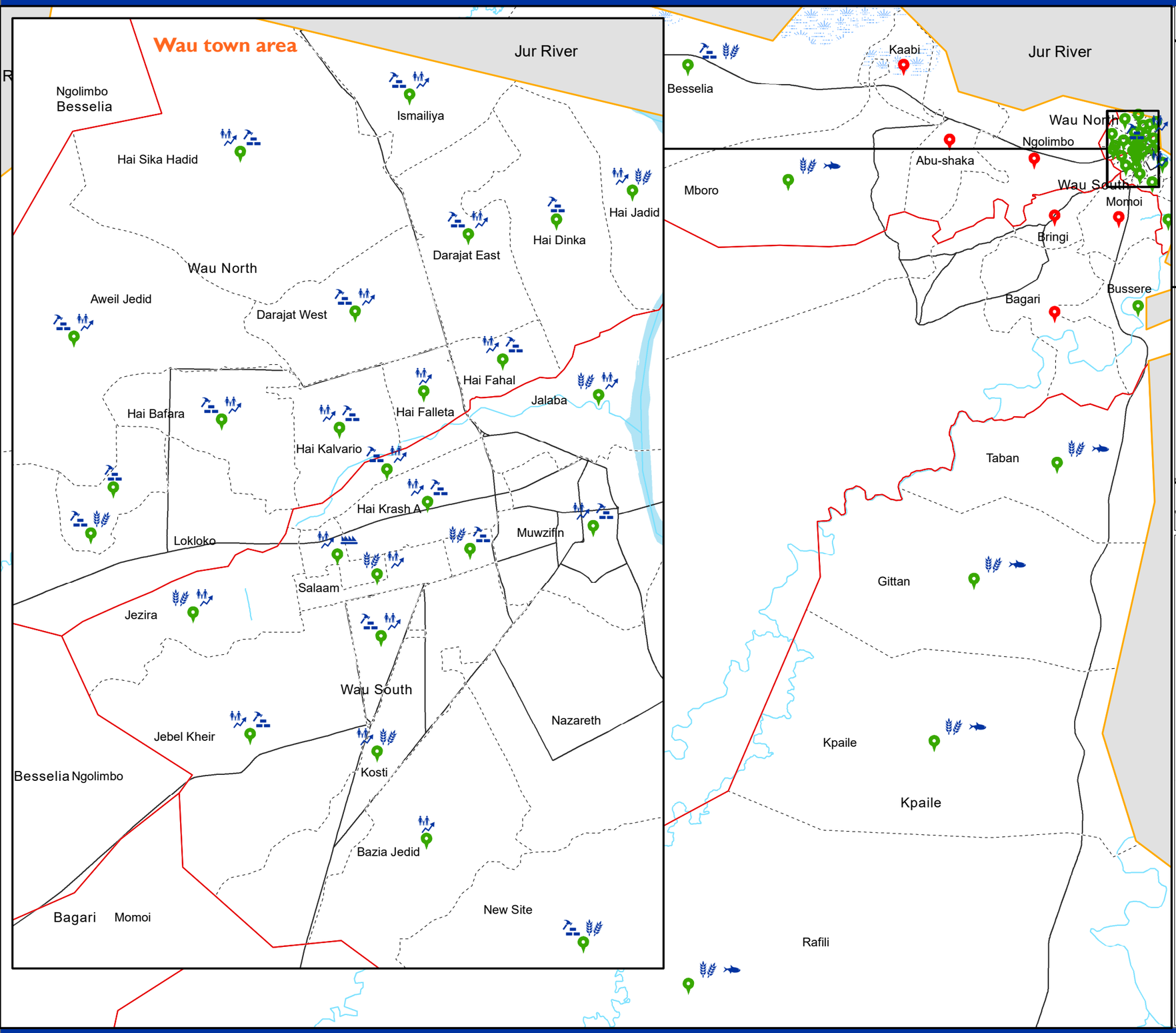

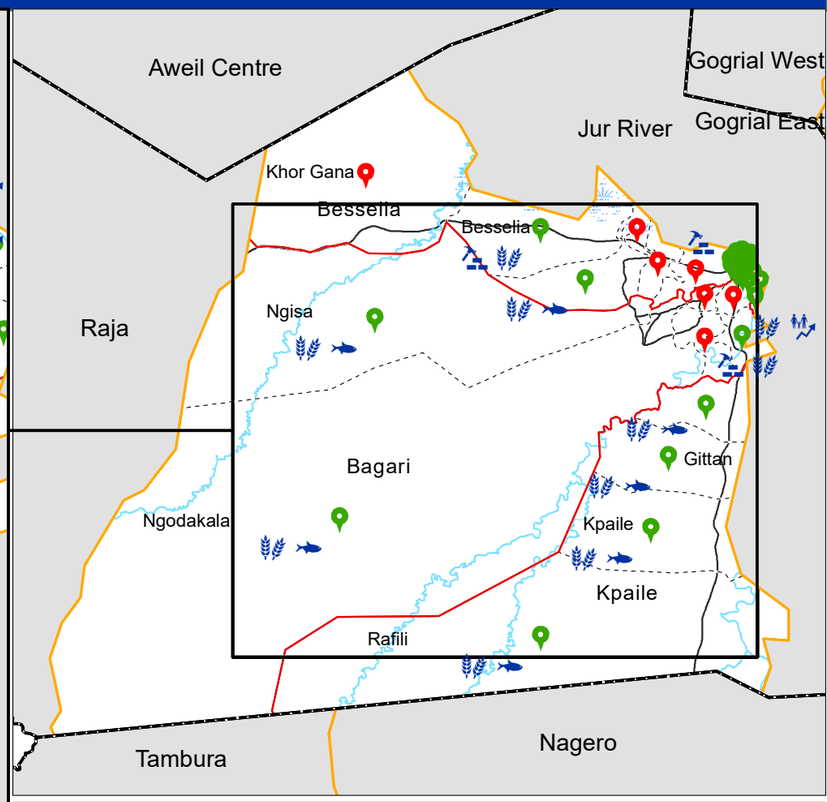

Coverage

- Bomas Assessed
- Bomas not assessed
- Roads
- Waterways
- Admin 1 State

Boundaries

- Admin 2 County
- Admin 3 Payam
- Admin 4 Boma
- Marshland
- Waterbodies

Livelihood groups

- Farmers
- Carpenter
- Herders
- Blacksmiths
- Traders
- Daily Labourer
- Fishermen

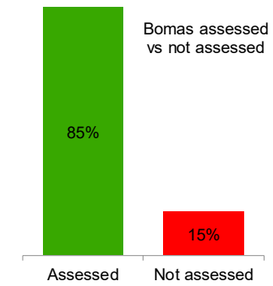

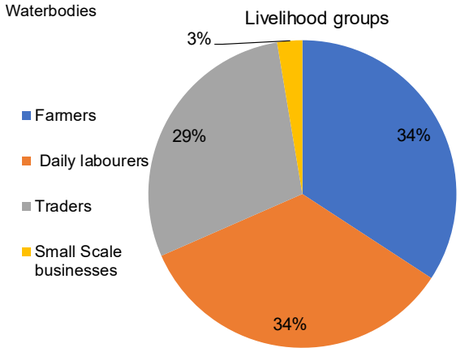

USAID FROM THE AMERICAN PEOPLE · Canada · THE WORLD BANK IBRD • IDA | WORLD BANK GROUP · UKaid from the British people

The boundaries on the map do not imply offcial endorsement or acceptance by the Government of the Republic of South Sudan or by IOM. The map is for planning purposes only. IOM cannot guarantee that the map is error free and therefore accepts no liability for consequential or indirect damages arising from its use.

Kilometers

0 20 40 80

N

Data Source: IOM/DTM, National Bureau of Statistics, OCHA, Maxar, OpenStreetMap

Comments & feedback: southsudandtm@iom.int

Top Three Livelihood Shocks

Wau County, Western Bahar El Ghazal State

November, 2019

DTM IOM DISPLACEMENT TRACKING MATRIX SOUTH SUDAN

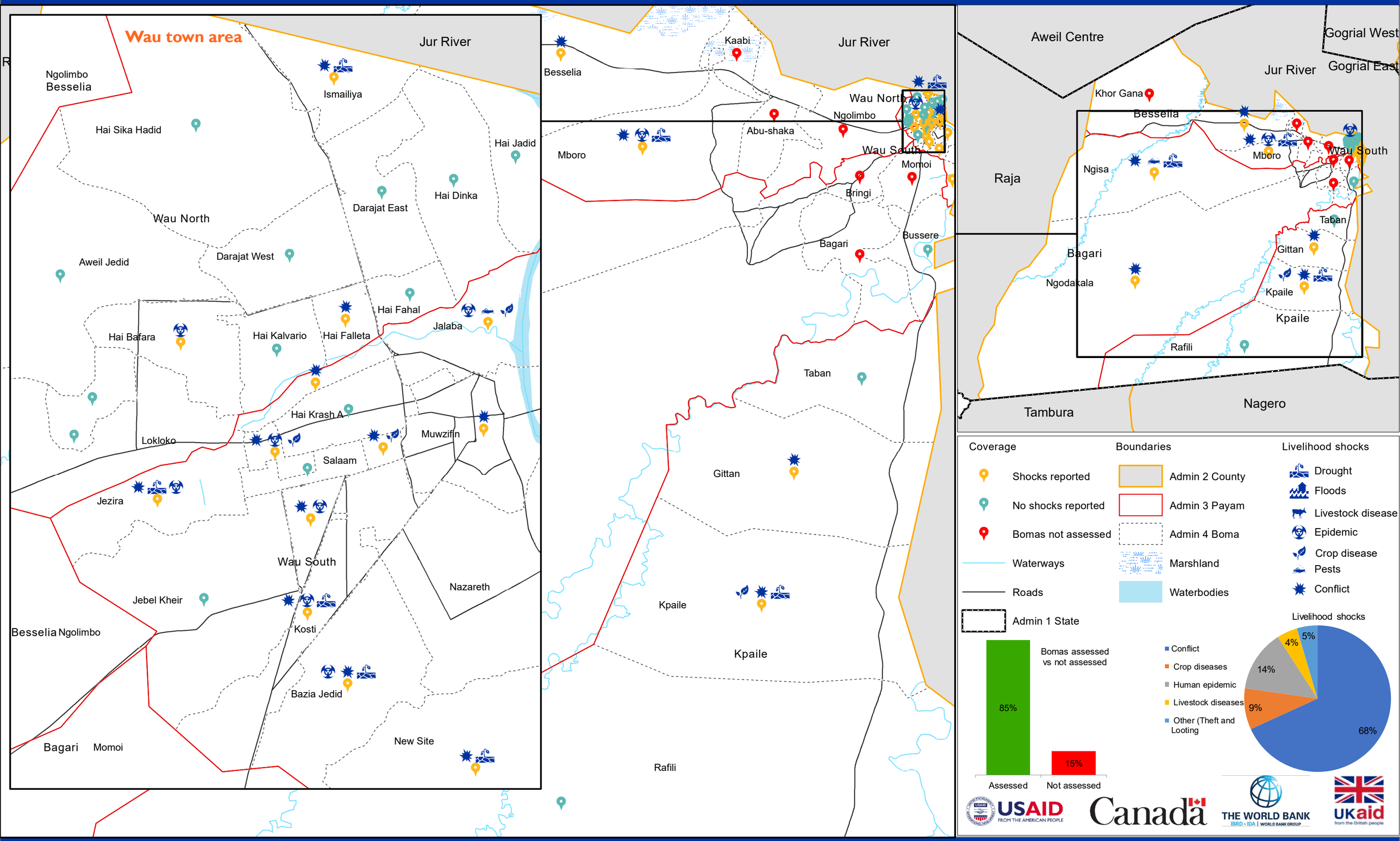

The boundaries on the map do not imply offcial endorsement or acceptance by the Government of the Republic of South Sudan or by IOM. The map is for planning purposes only. IOM cannot guarantee that the map is error free and therefore accepts no liability for consequential or indirect damages arising from its use.

Kilometers

0 20 40 80

N

Data Source: IOM/DTM, National Bureau of Statistics, OCHA, Maxar, OpenStreetMap
Comments & feedback: southsudandtm@iom.int

Land Ownerships and Land Allocations

Wau County, Western Bahar El Ghazal State

November, 2019

DTM IOM DISPLACEMENT TRACKING MATRIX SOUTH SUDAN

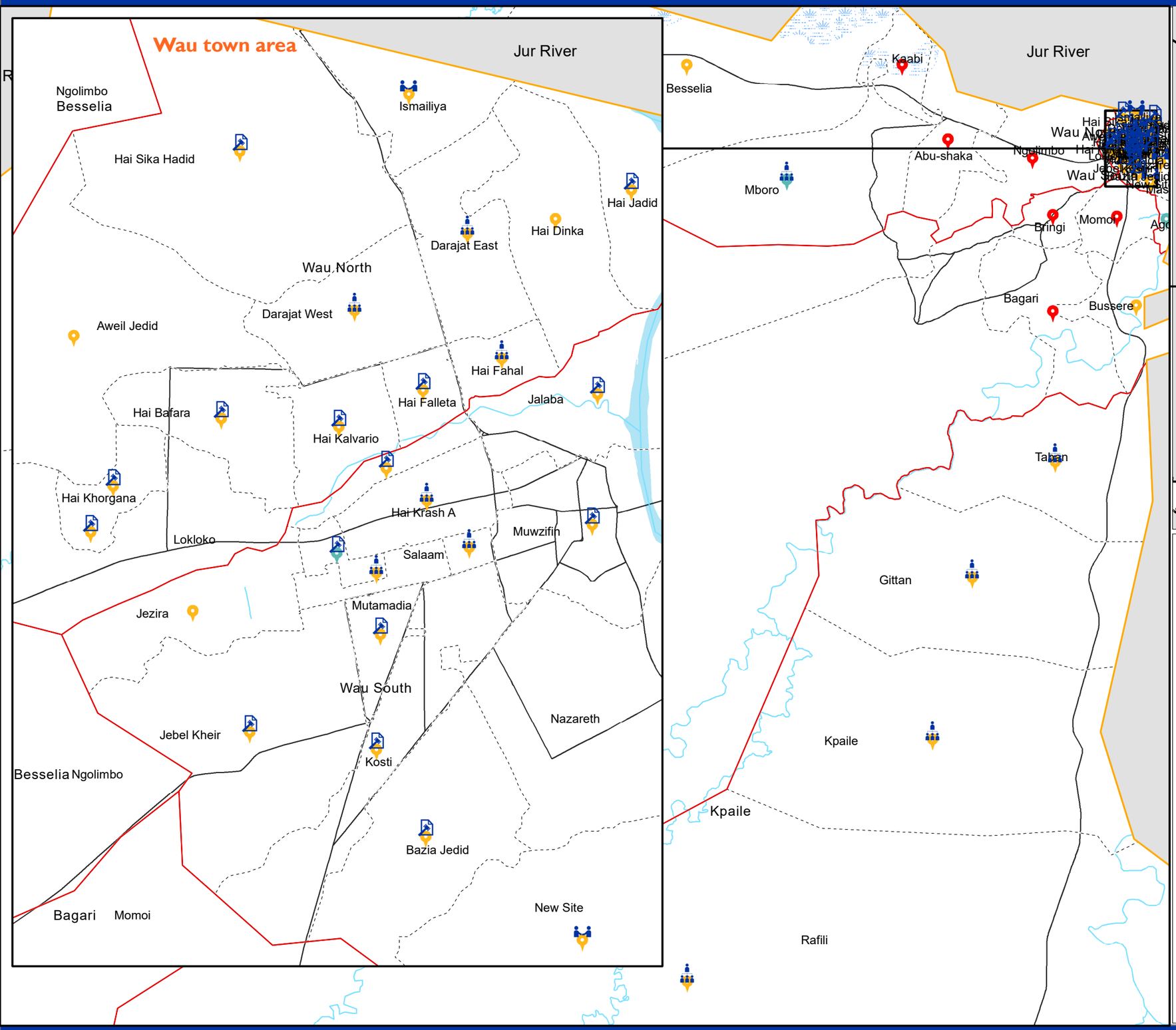

Coverage

- Yes, land allocation
- No land allocation
- Boma not assessed
- Waterways
- Roads
- Admin 1 State

Boundaries

- Admin 2 County
- Admin 3 Payam
- Admin 4 Boma
- Marshland
- Waterbodies

Land ownerships

- Individual ownership
- Community granted tenure
- Ancestral
- Informal land tenure
- Leased land

Land allocations

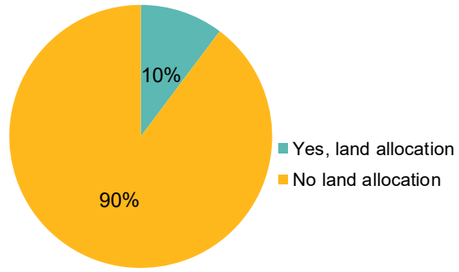

Bomas assessed vs not assessed

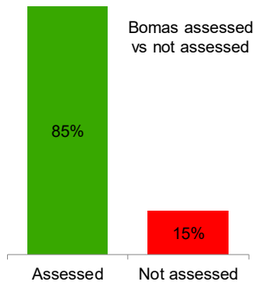

USAID FROM THE AMERICAN PEOPLE · Canada · THE WORLD BANK IBRD • IDA | WORLD BANK GROUP · UKaid from the British people

The boundaries on the map do not imply offcial endorsement or acceptance by the Government of the Republic of South Sudan or by IOM. The map is for planning purposes only. IOM cannot guarantee that the map is error free and therefore accepts no liability for consequential or indirect damages arising from its use.

Kilometers

0 20 40 80

N

Data Source: IOM/DTM, National Bureau of Statistics, OCHA, Maxar, OpenStreetMap

Comments & feedback: southsudandtm@iom.int

Challenges that Affect Farming

Wau County, Western Bahar El Ghazal State

November, 2019

DTM IOM DISPLACEMENT TRACKING MATRIX SOUTH SUDAN

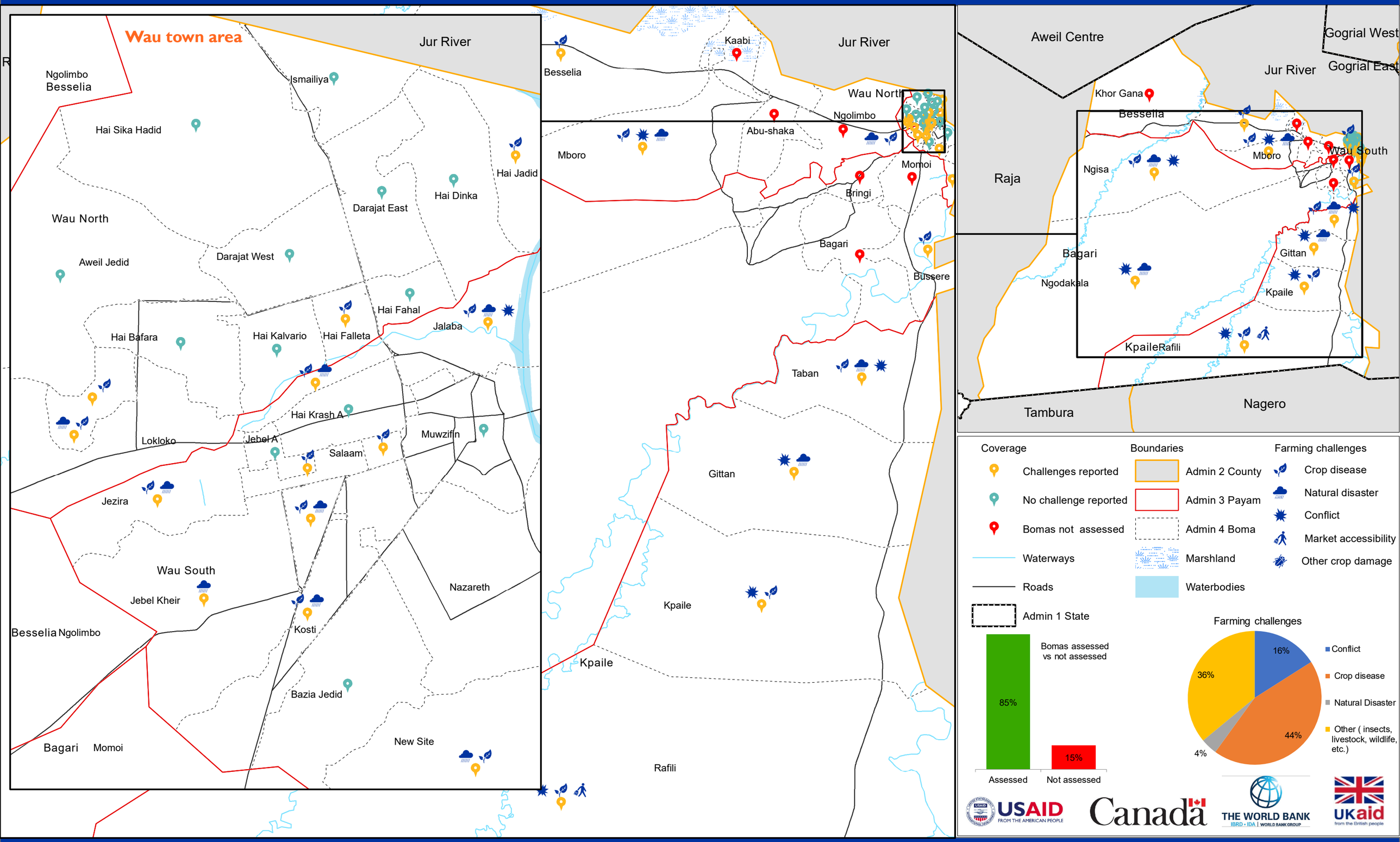

The boundaries on the map do not imply offcial endorsement or acceptance by the Government of the Republic of South Sudan or by IOM. The map is for planning purposes only. IOM cannot guarantee that the map is error free and therefore accepts no liability for consequential or indirect damages arising from its use.

Kilometers

0 20 40 80

N

Data Source: IOM/DTM, National Bureau of Statistics, OCHA, Maxar, OpenStreetMap

Comments & feedback: southsudandtm@iom.int

Access to Major Markets

Wau County, Western Bahar El Ghazal State

November, 2019

DTM IOM DISPLACEMENT TRACKING MATRIX SOUTH SUDAN

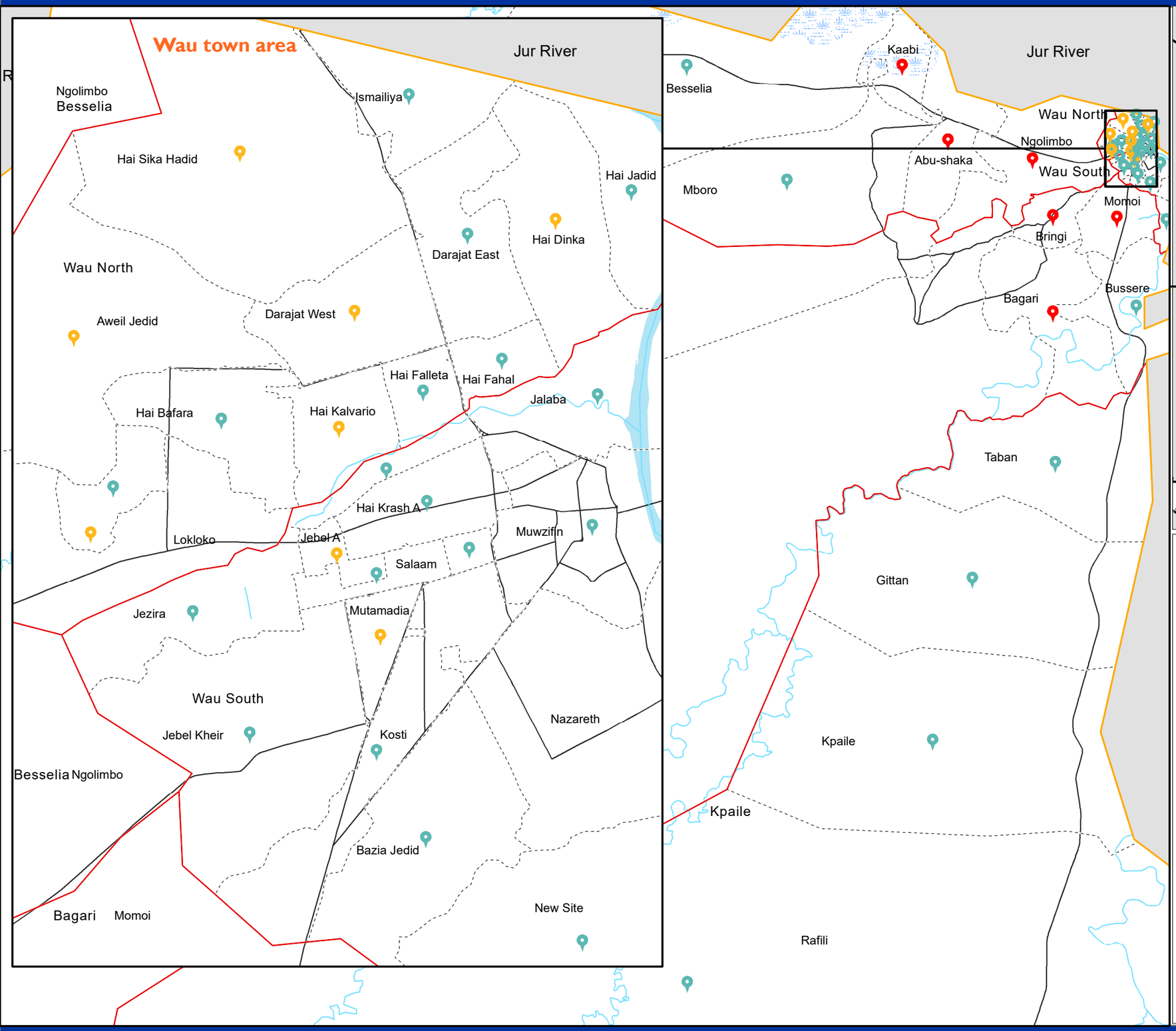

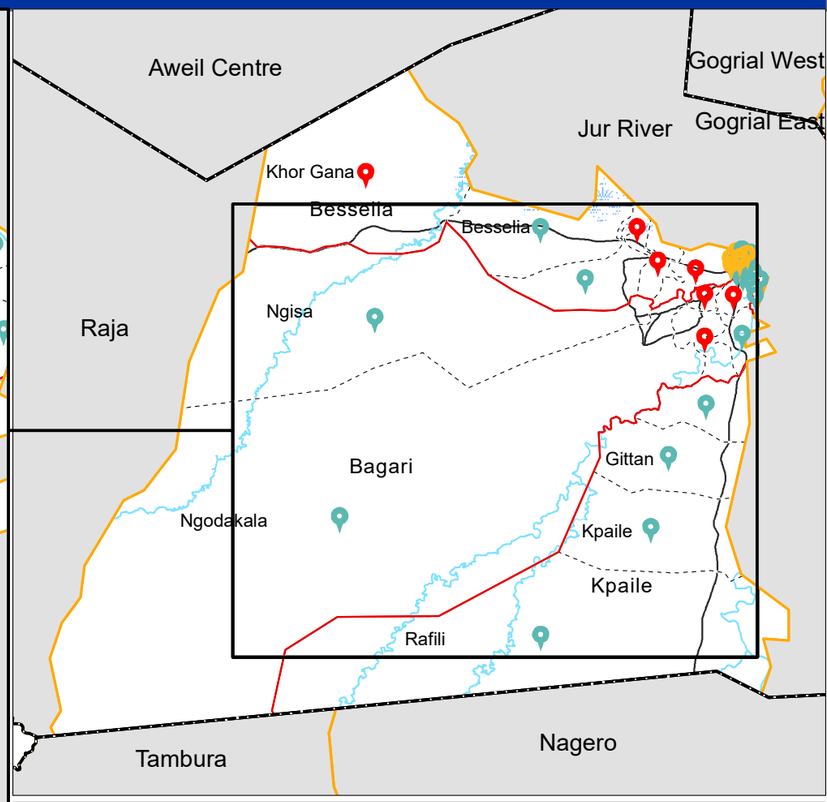

Coverage and access

- Access to market
- No access to market
- Bomas not assessed
- Waterways

Boundaries

- Roads
- Admin 1 State
- Admin 2 County
- Admin 3 Payam
- Admin 4 Boma
- Marshland
- Waterbodies

Market access

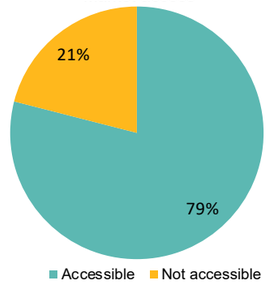

Bomas assessed vs not assessed

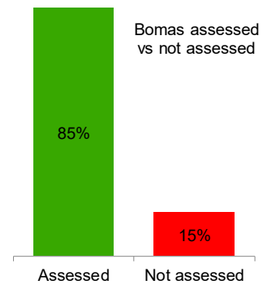

Note:

Major markets are those with a variety of commodities available for boma residents produce and/or needs.

USAID FROM THE AMERICAN PEOPLE | Canada | THE WORLD BANK IBRD • IDA | WORLD BANK GROUP | UKaid from the British people

The boundaries on the map do not imply offcial endorsement or acceptance by the Government of the Republic of South Sudan or by IOM. The map is for planning purposes only. IOM cannot guarantee that the map is error free and therefore accepts no liability for consequential or indirect damages arising from its use.

Kilometers

0 20 40 80

N

Data Source: IOM/DTM, National Bureau of Statistics, OCHA, Maxar, OpenStreetMap

Comments & feedback: southsudandtm@iom.int

External Threats, Violations and Risks

Wau County, Western Bahar El Ghazal State

November, 2019

DTM IOM DISPLACEMENT TRACKING MATRIX SOUTH SUDAN

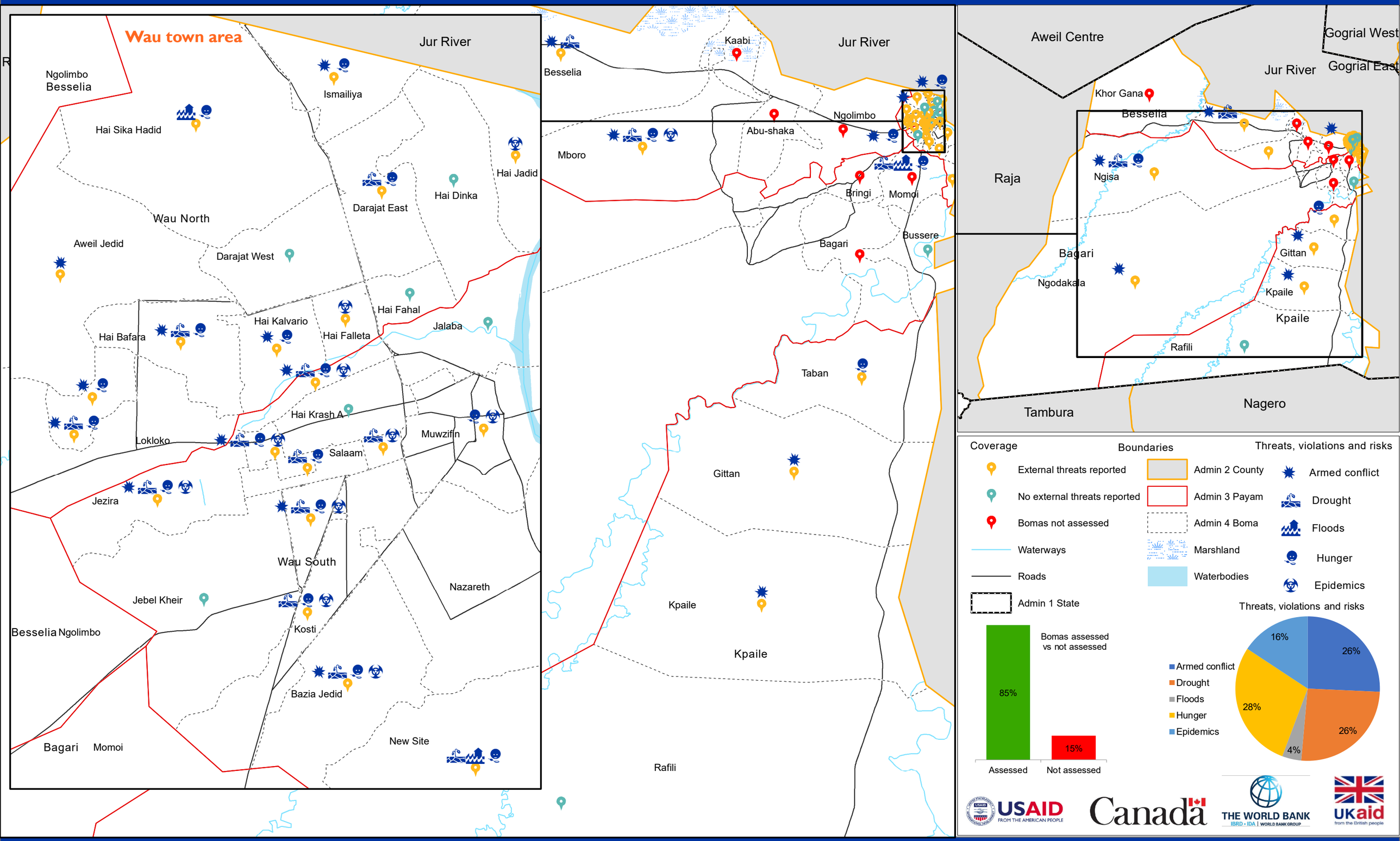

The boundaries on the map do not imply offcial endorsement or acceptance by the Government of the Republic of South Sudan or by IOM. The map is for planning purposes only. IOM cannot guarantee that the map is error free and therefore accepts no liability for consequential or indirect damages arising from its use.

Kilometers

0 20 40 80

N

Data Source: IOM/DTM, National Bureau of Statistics, OCHA, Maxar, OpenStreetMap

Comments & feedback: southsudandtm@iom.int

Internal Threats, Violations and Risks

Wau County, Western Bahar El Ghazal State

November, 2019

DTM IOM DISPLACEMENT TRACKING MATRIX SOUTH SUDAN

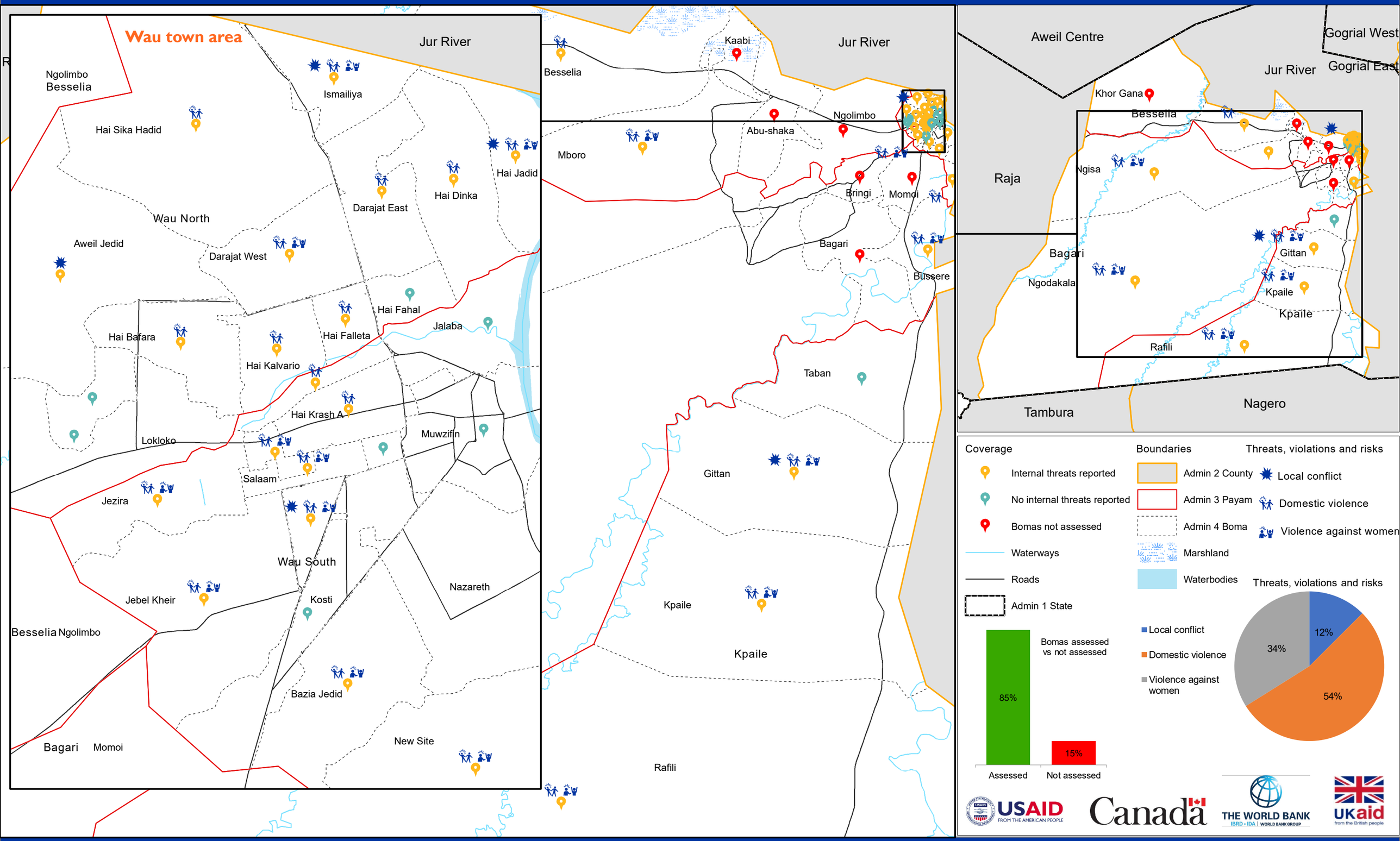

The boundaries on the map do not imply offcial endorsement or acceptance by the Government of the Republic of South Sudan or by IOM. The map is for planning purposes only. IOM cannot guarantee that the map is error free and therefore accepts no liability for consequential or indirect damages arising from its use.

Kilometers

0 20 40 80

N

Data Source: IOM/DTM, National Bureau of Statistics, OCHA, Maxar, OpenStreetMap
Comments & feedback: southsudandtm@iom.int

Presence of Mines and Demining Activities

Wau County, Western Bahar El Ghazal State

November, 2019

DTM IOM DISPLACEMENT TRACKING MATRIX SOUTH SUDAN

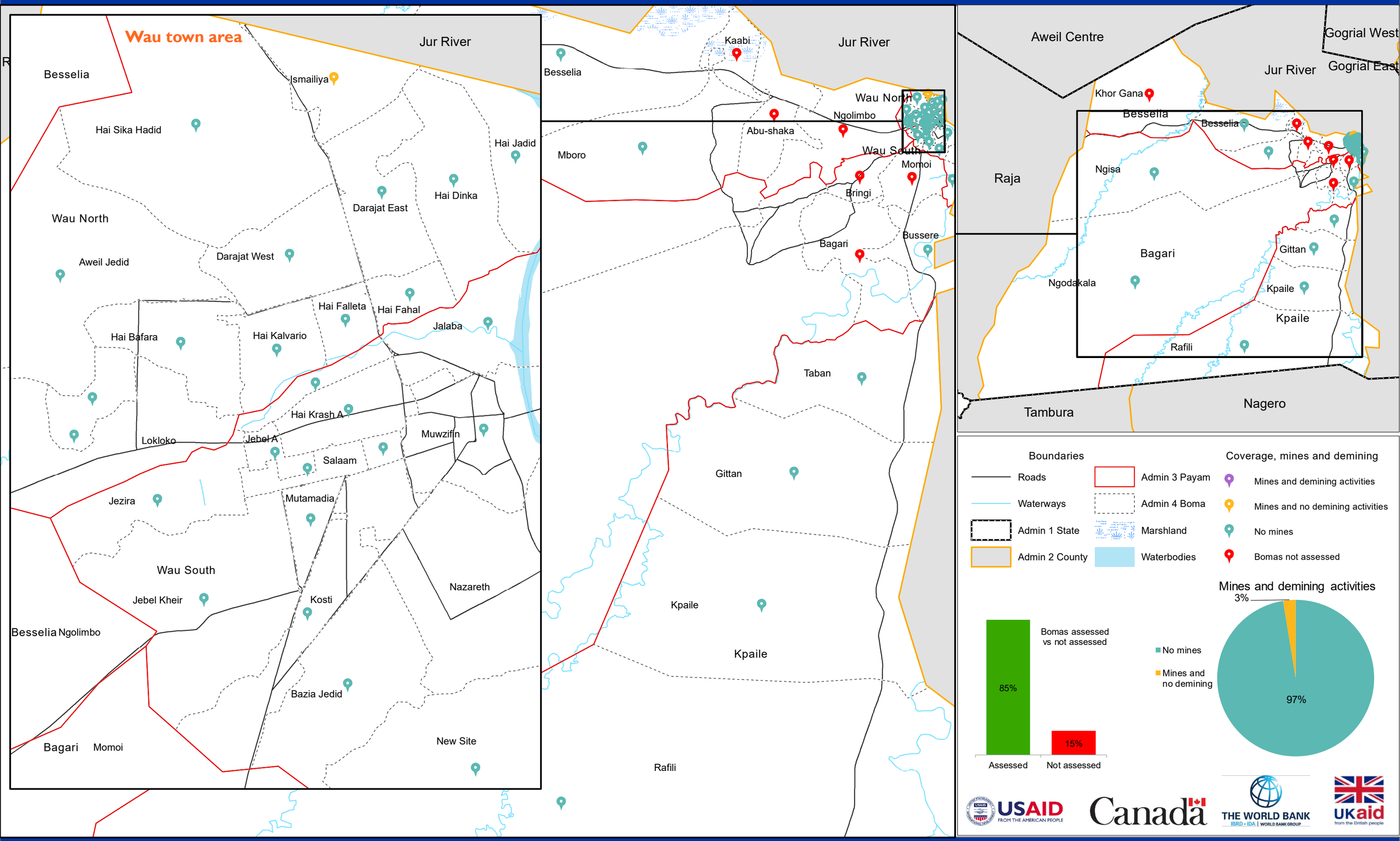

The boundaries on the map do not imply offcial endorsement or acceptance by the Government of the Republic of South Sudan or by IOM. The map is for planning purposes only. IOM cannot guarantee that the map is error free and therefore accepts no liability for consequential or indirect damages arising from its use.

Data Source: IOM/DTM, National Bureau of Statistics, OCHA, Maxar, OpenStreetMap
Comments & feedback: southsudandtm@iom.int