

Coverage

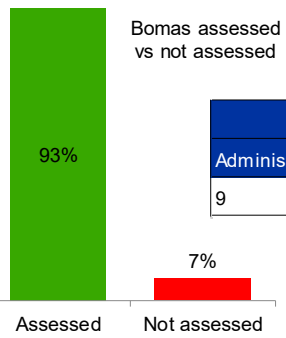
- Bomas Assessed
- Bomas not assessed
- Roads
- Waterways
- Admin 0 Country
- Admin 1 State

Boundaries

- Admin 2 County
- Admin 3 Payam
- Admin 4 Boma
- Marshland
- Waterbodies





Facilities

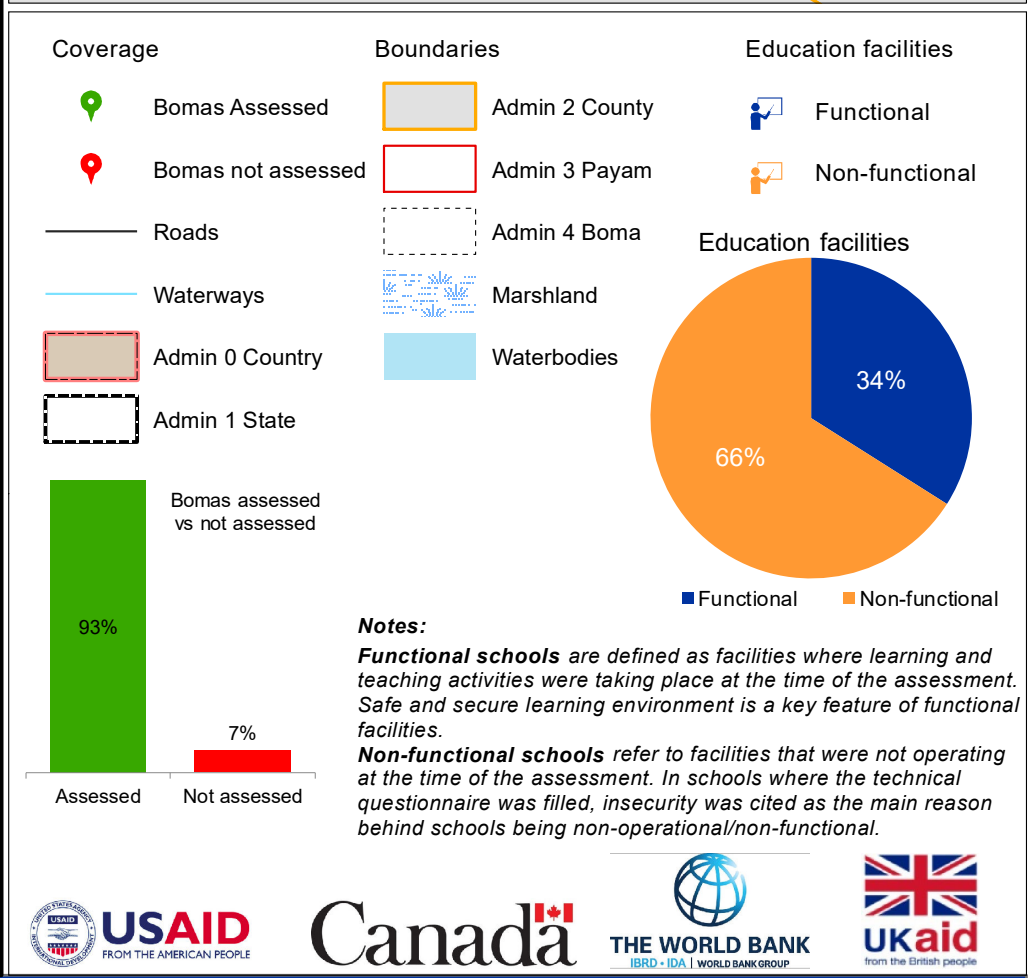
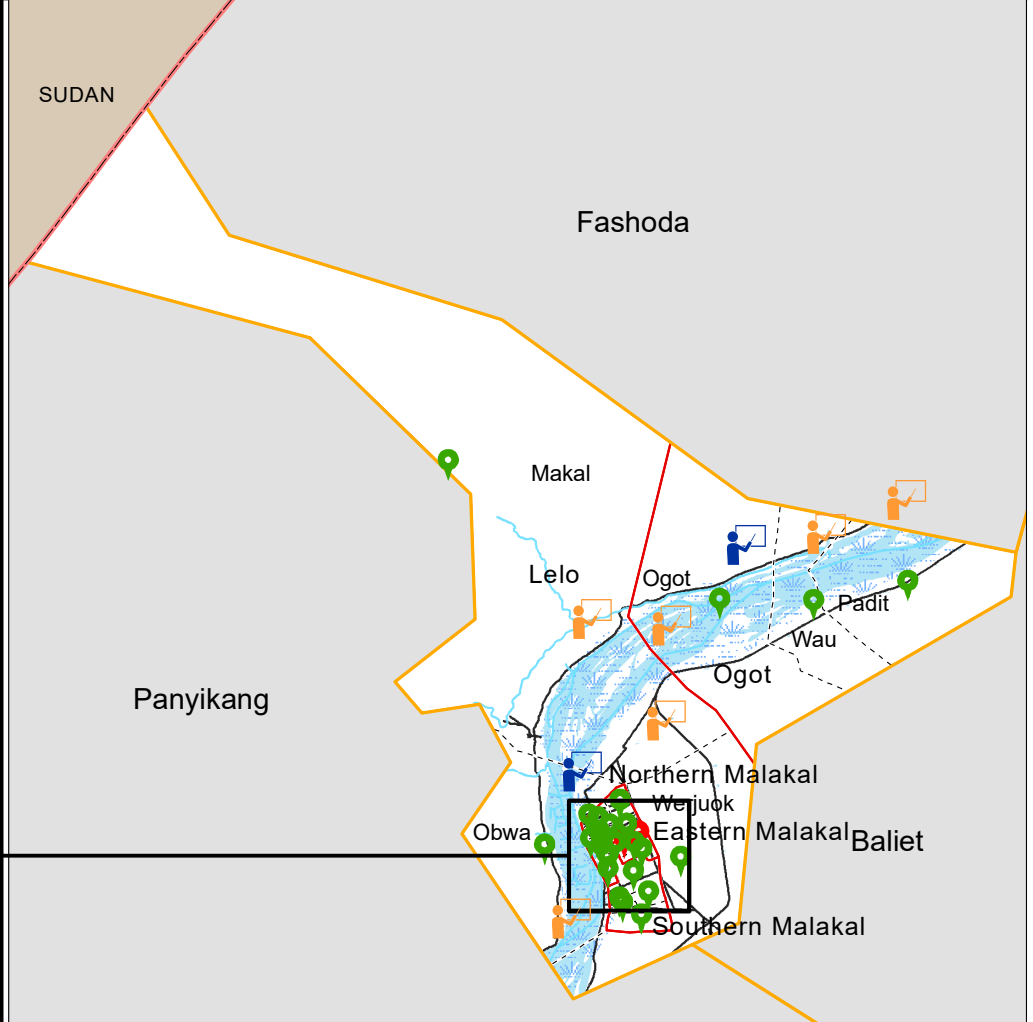
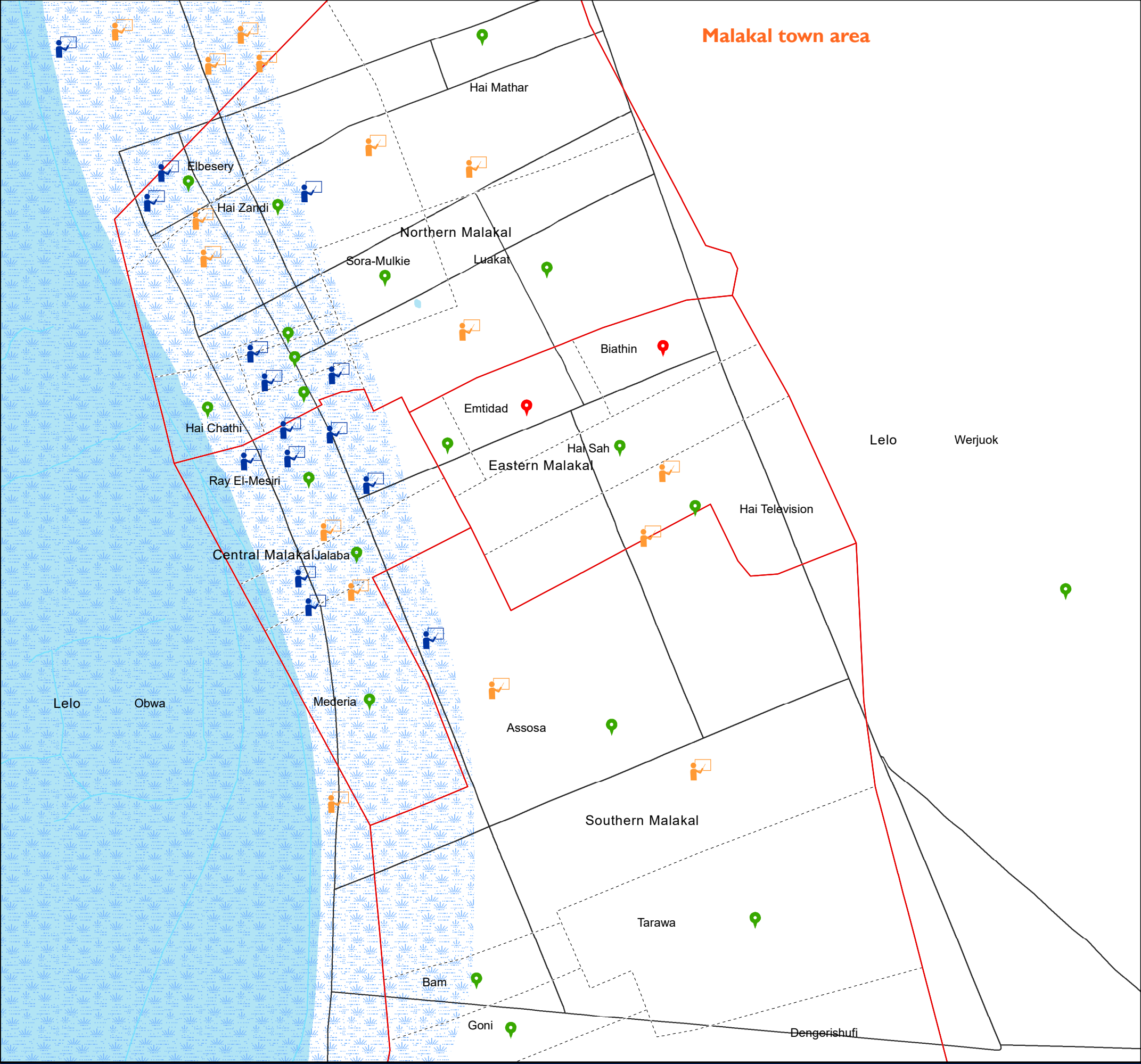
- Adminstrative
- Education
- Healthcare
- Water Point
- Religious
- Market
- Transport

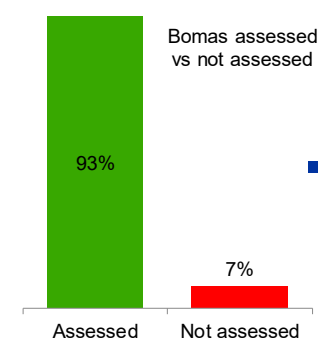
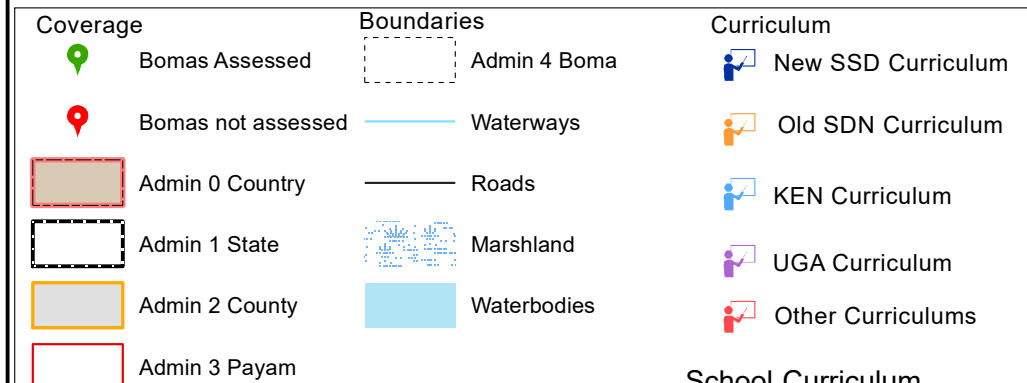
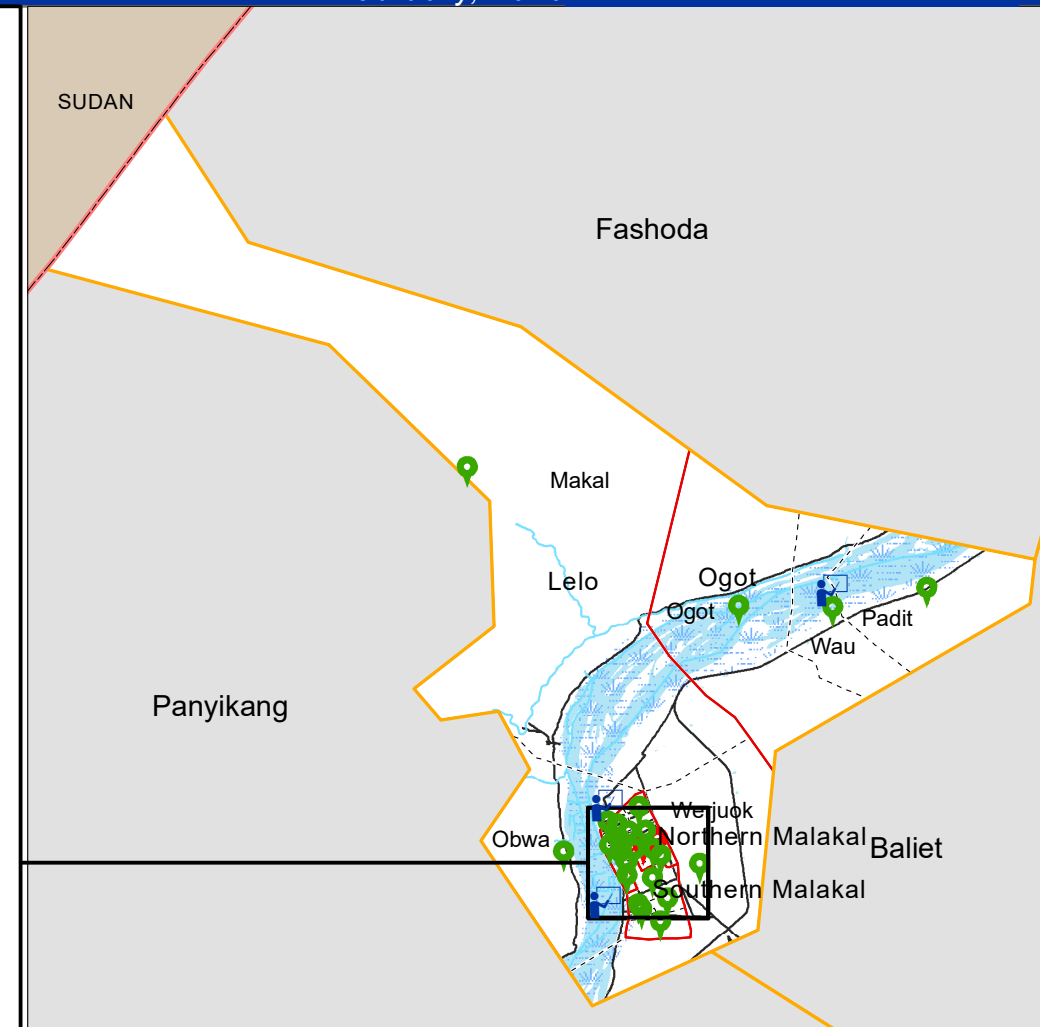
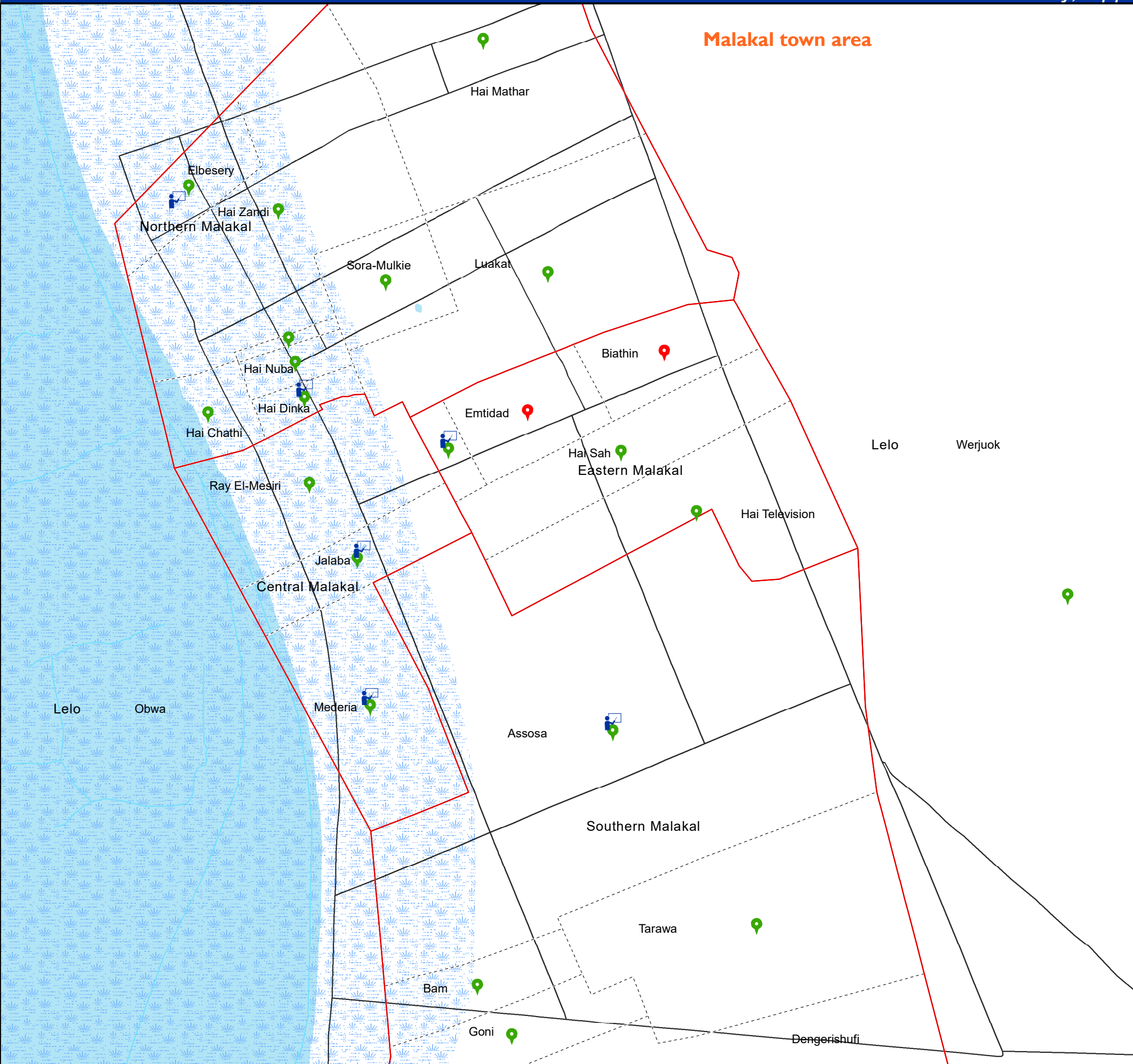


Bomas assessed vs not assessed

Administrative	Education	Healthcare	Market	Religious	Transport	Water point
9	50	14	5	35	4	12

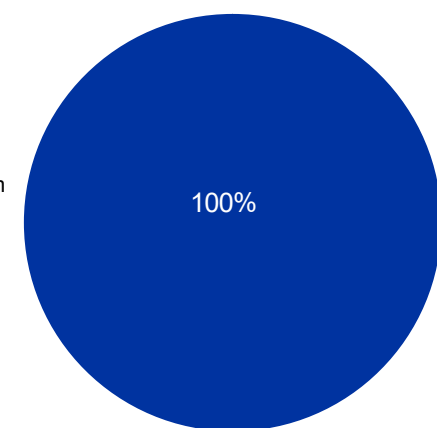






■ New SSD Curriculum

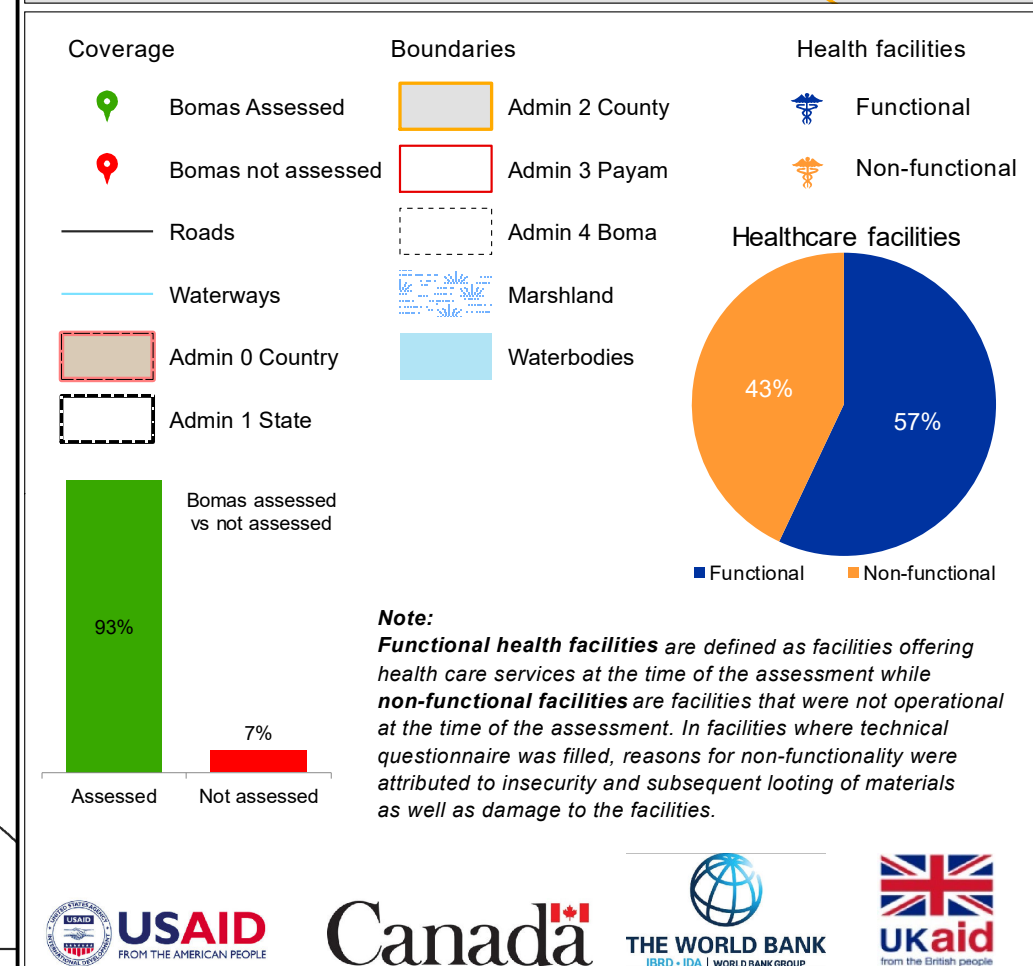
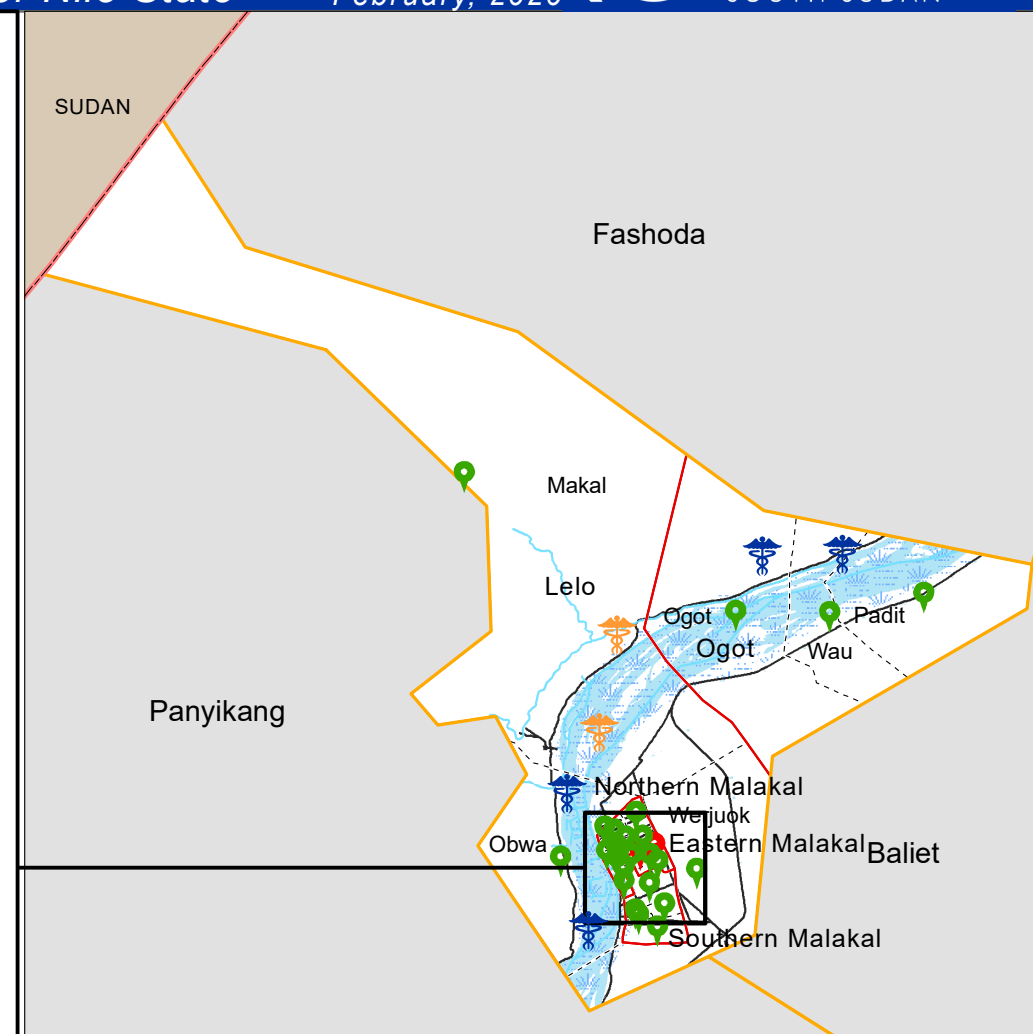
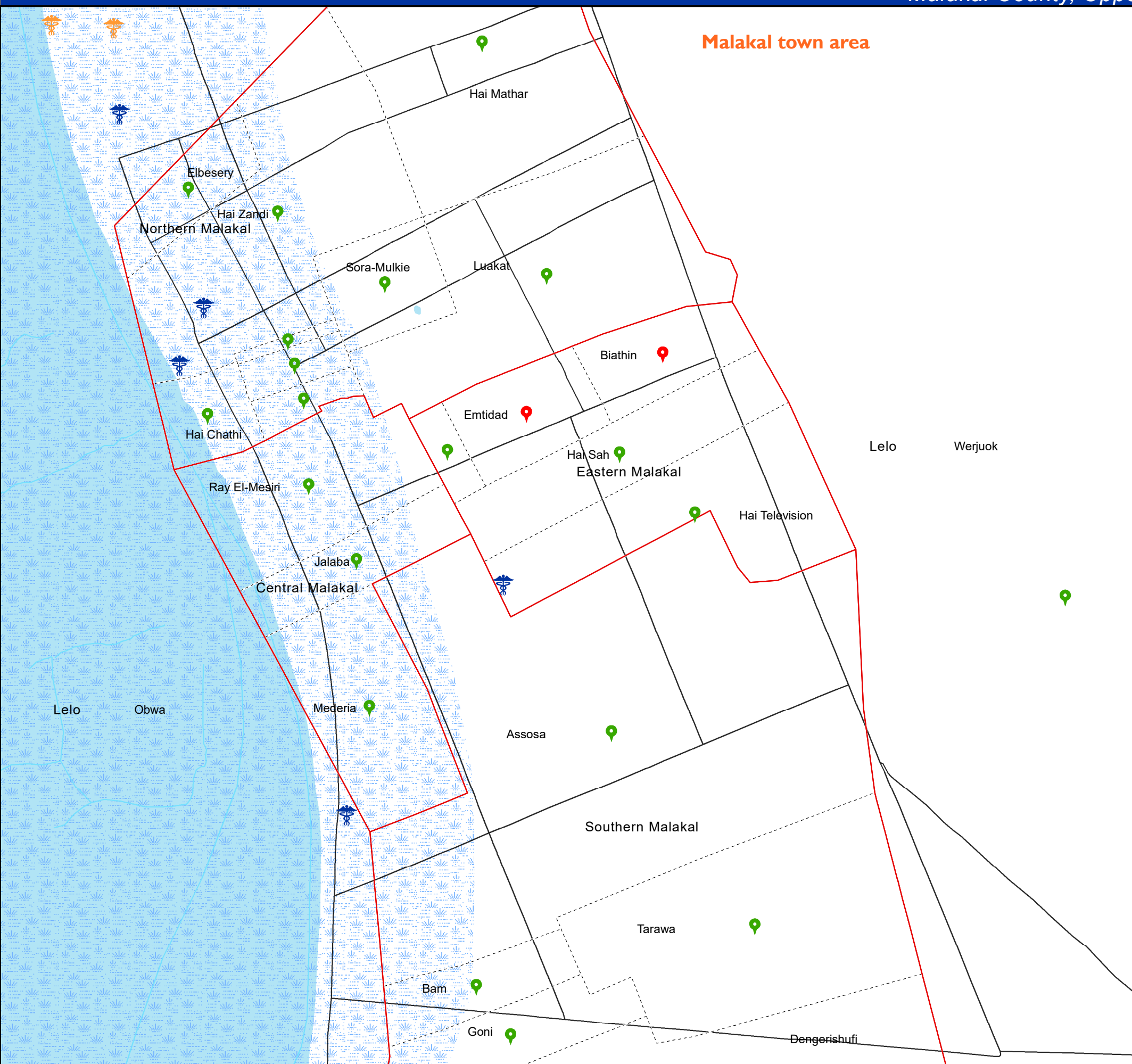
School Curriculum



Healthcare Facilities by Functionality

Malakal County, Upper Nile State

February, 2020



The boundaries on the map do not imply official endorsement or acceptance by the Government of the Republic of South Sudan or by IOM. The map is for planning purposes only. IOM cannot guarantee that the map is error free and therefore accepts no liability for consequential or indirect damages arising from its use.

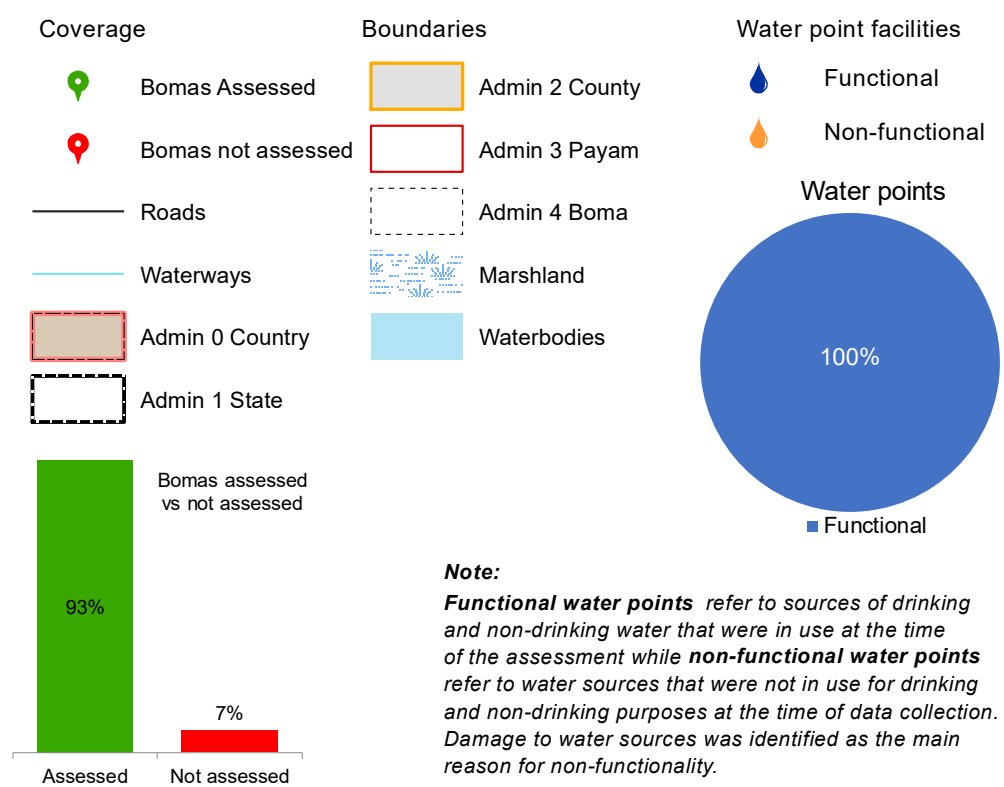
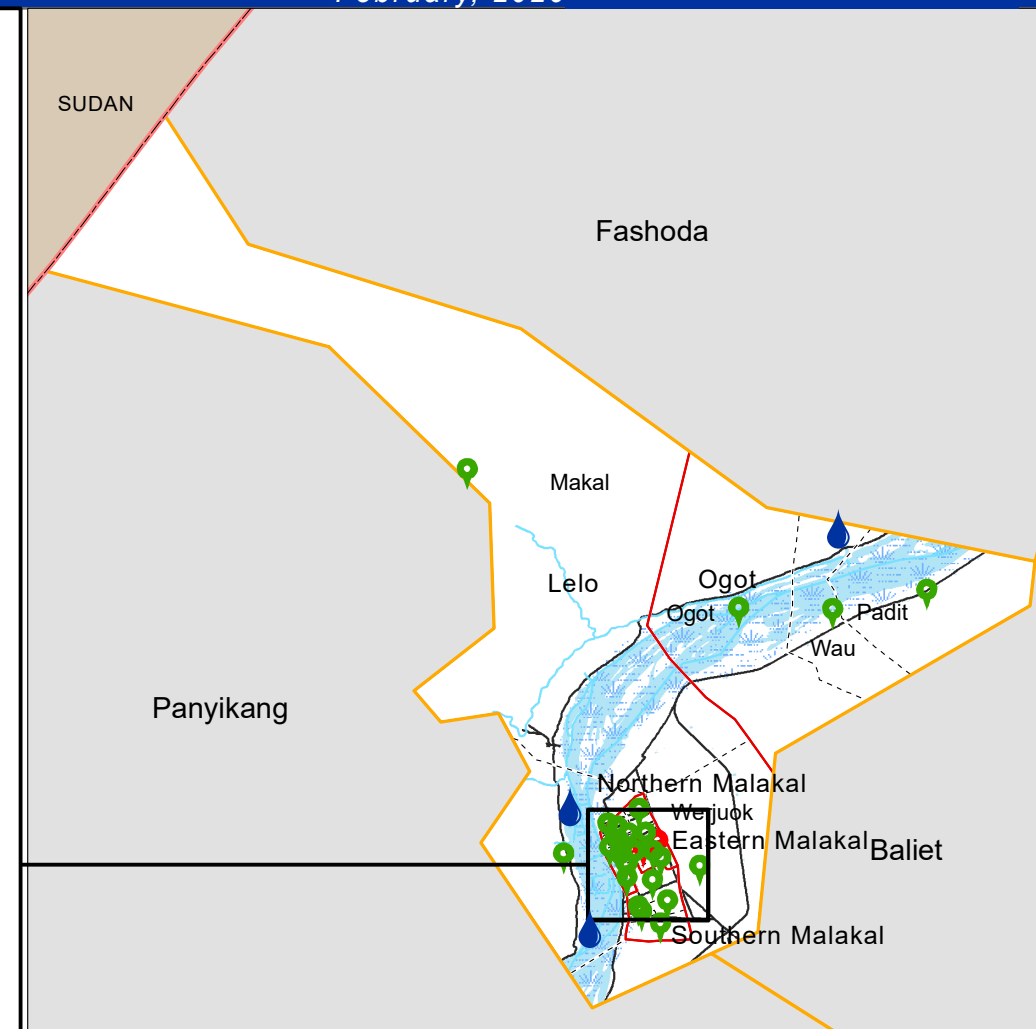
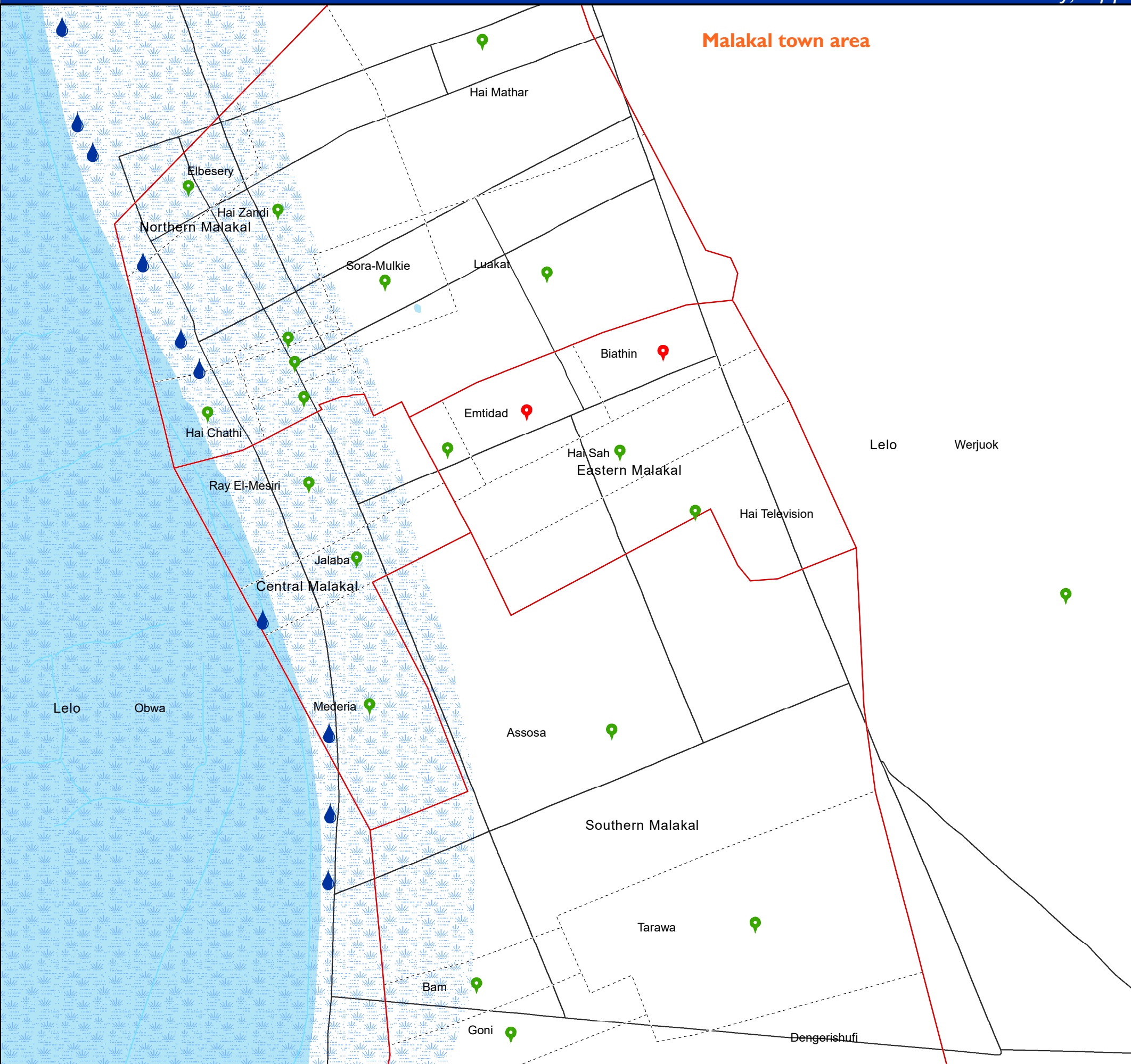


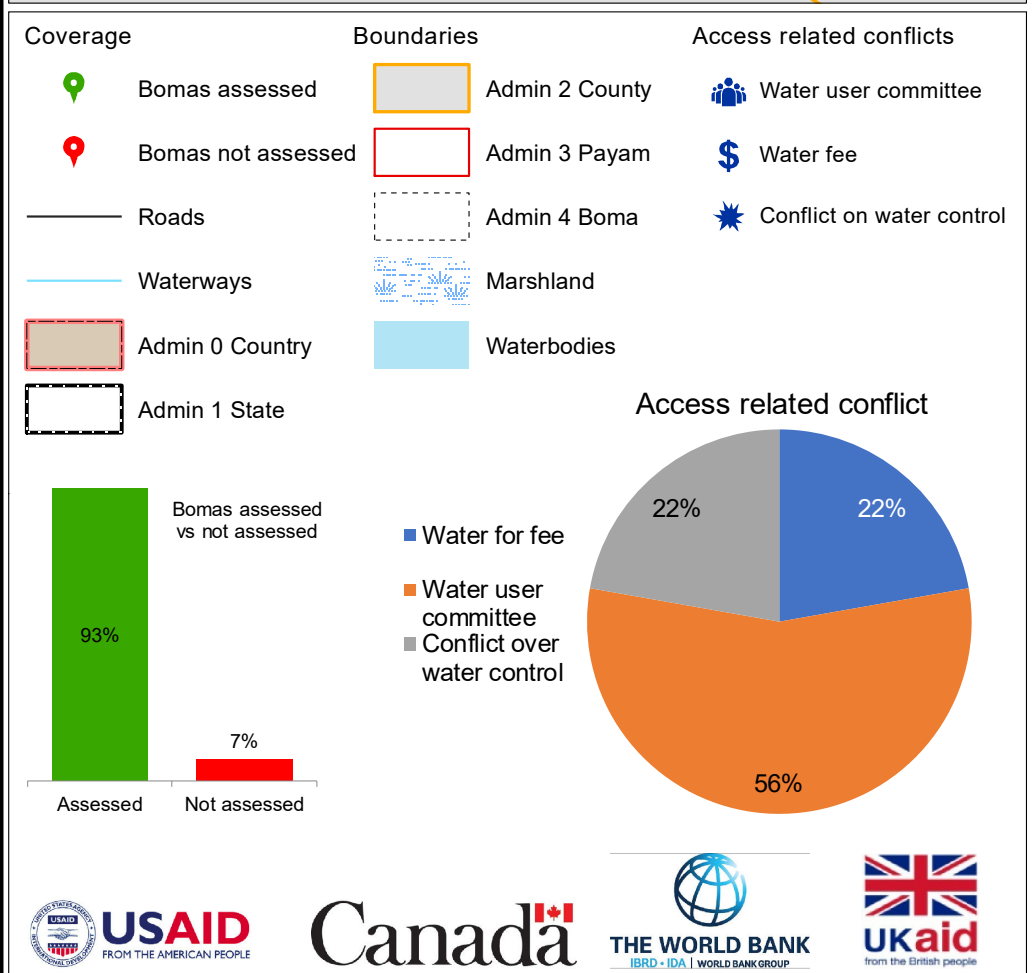
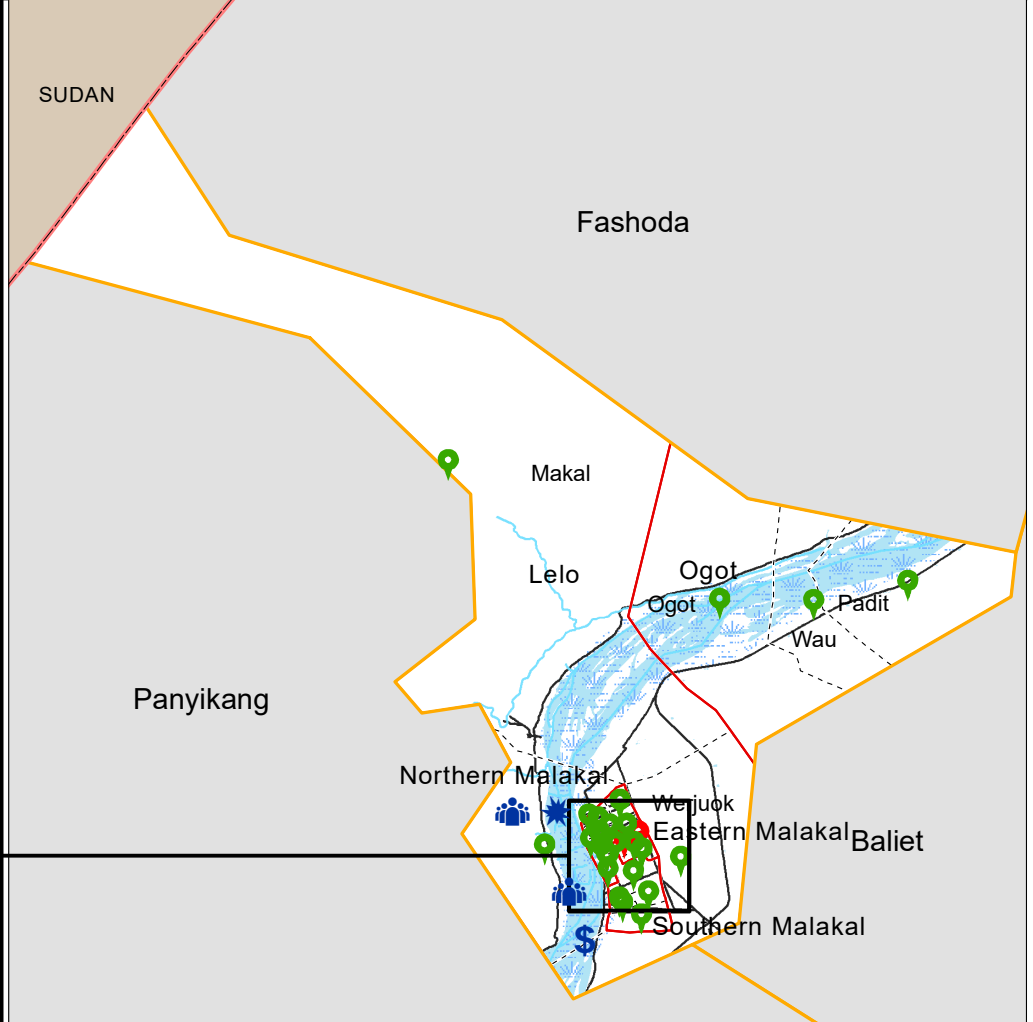
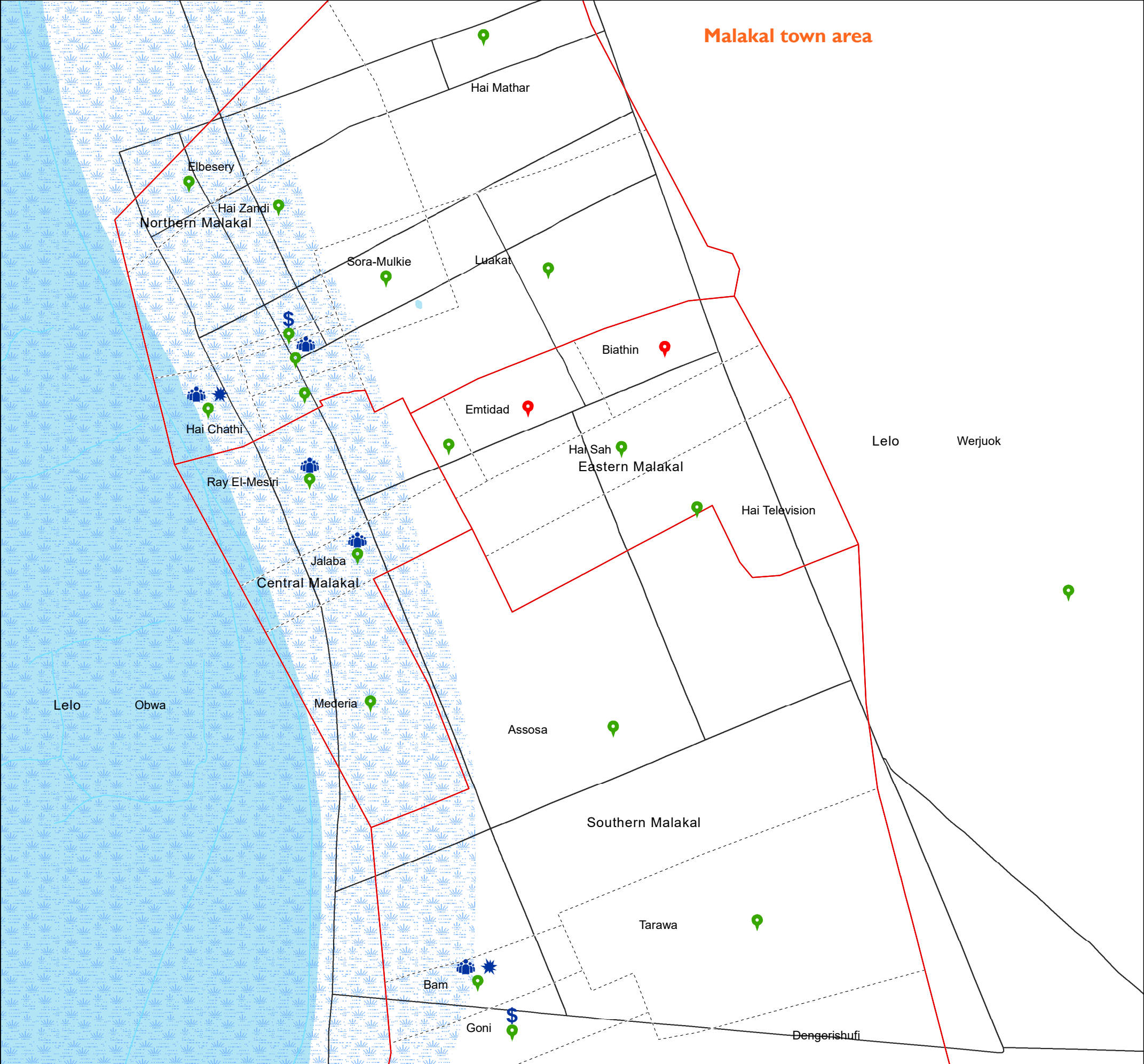
Data Source: IOM/DTM, National Bureau of Statistics, OCHA, Maxar, OpenStreetMap
Comments & feedback: southsudandtm@iom.int

Improved Water Point Facilities

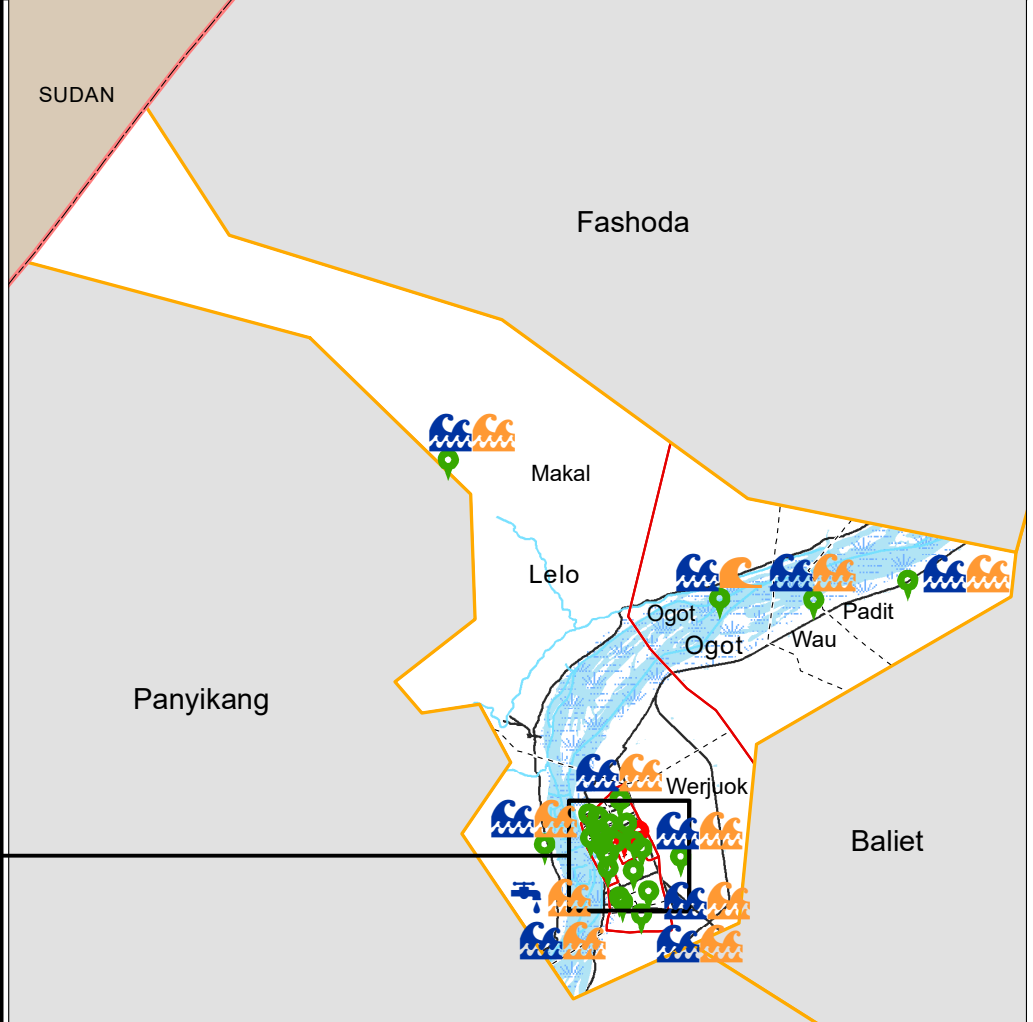
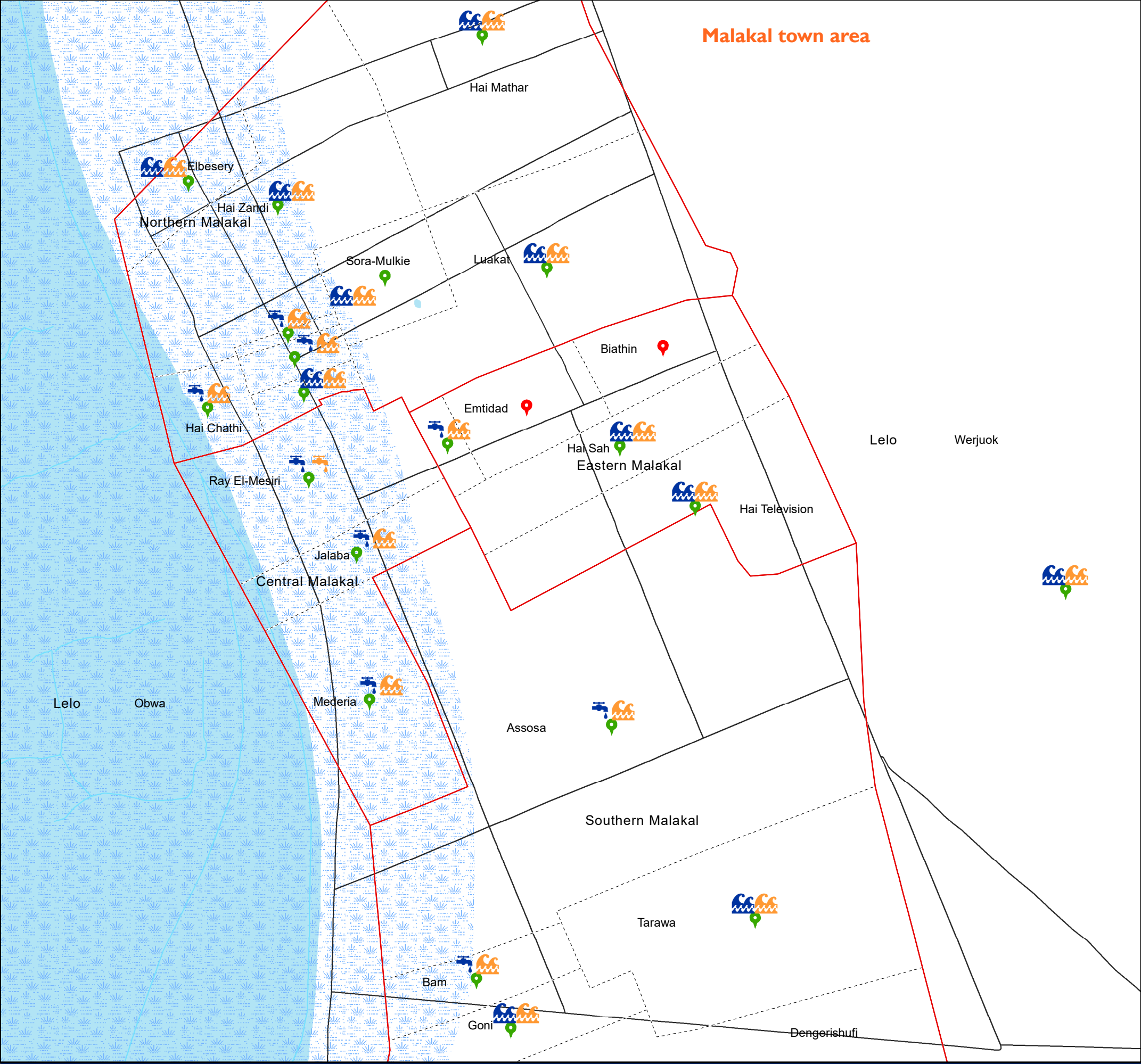
Malakal County, Upper Nile State

February, 2020





The boundaries on the map do not imply official endorsement or acceptance by the Government of the Republic of South Sudan or by IOM. The map is for planning purposes only. IOM cannot guarantee that the map is error free and therefore accepts no liability for consequential or indirect damages arising from its use.



Coverage

Water Sources and Access

Bomas Assessed

Bomas not assessed

Roads

Waterways

Admin 0 Country

Boundaries

Admin 1 State

Admin 2 County

Admin 3 Payam

Admin 4 Boma

Marshland

Waterbodies

Water sources

Safe

Tap

Tank

Hafir

Borehole

Well

Stream

River

Unsafe

Tap

Tank

Hafir

Borehole

Well

Stream

River

93%

7%

Bomas assessed vs not assessed

Note:
Safe water sources refer to sources used for drinking water and food preparation in the assessed bomas while unsafe water sources are sources of water that are not suitable for human consumption and are used for non-drinking purposes.

Assessed

Not assessed


Safe water sources

35%


65%

River


Tap




USAID
FROM THE AMERICAN PEOPLE



Canada



THE WORLD BANK
IBRD • IDA | WORLD BANK GROUP




UKaid
from the British people

The boundaries on the map do not imply official endorsement or acceptance by the Government of the Republic of South Sudan or by IOM. The map is for planning purposes only. IOM cannot guarantee that the map is error free and therefore accepts no liability for consequential or indirect damages arising from its use.

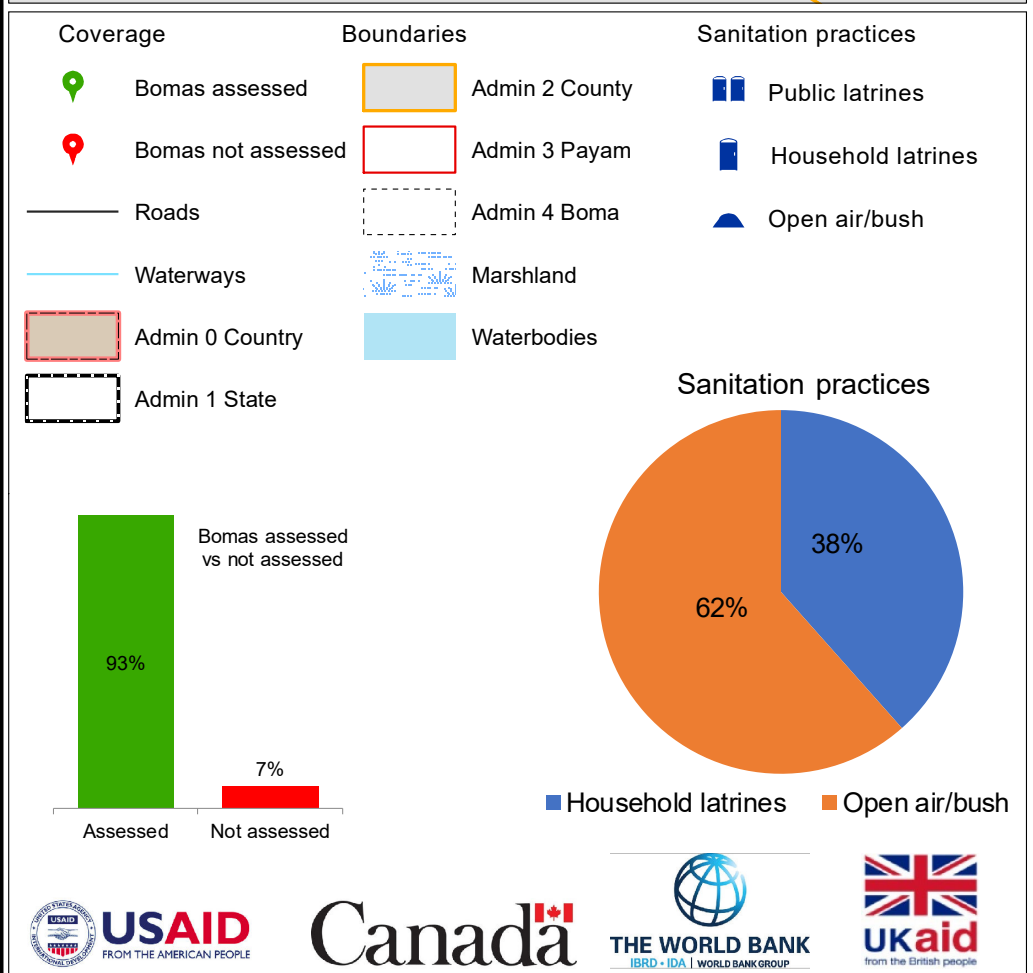
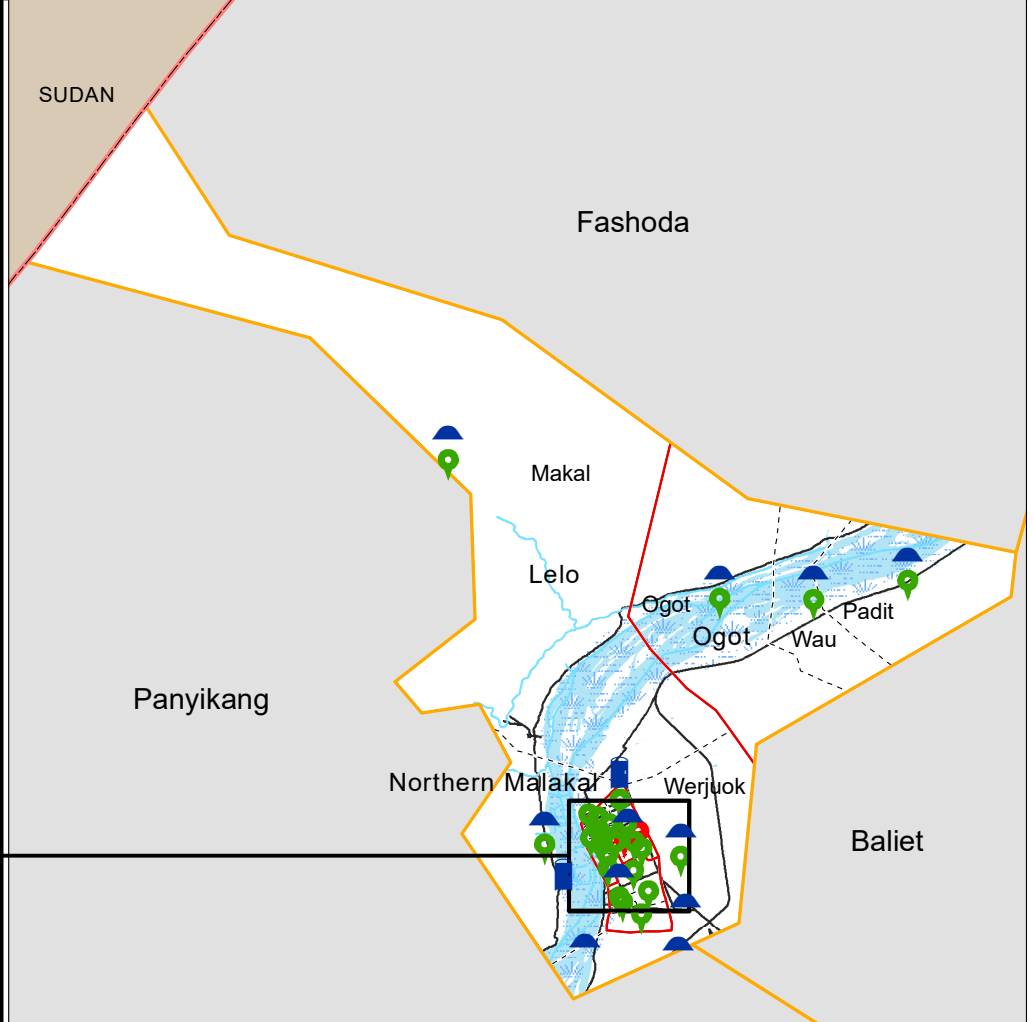
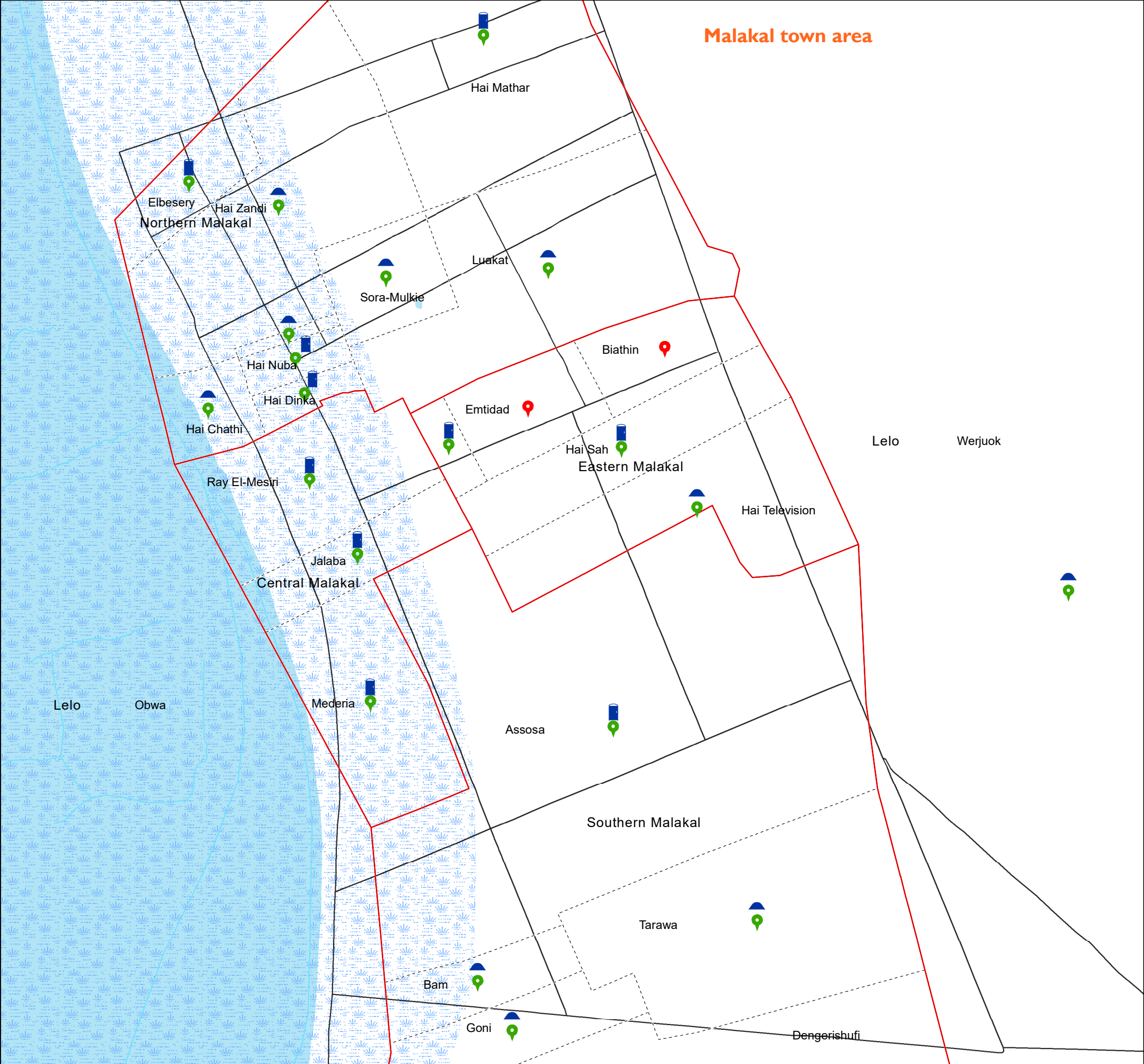
051020

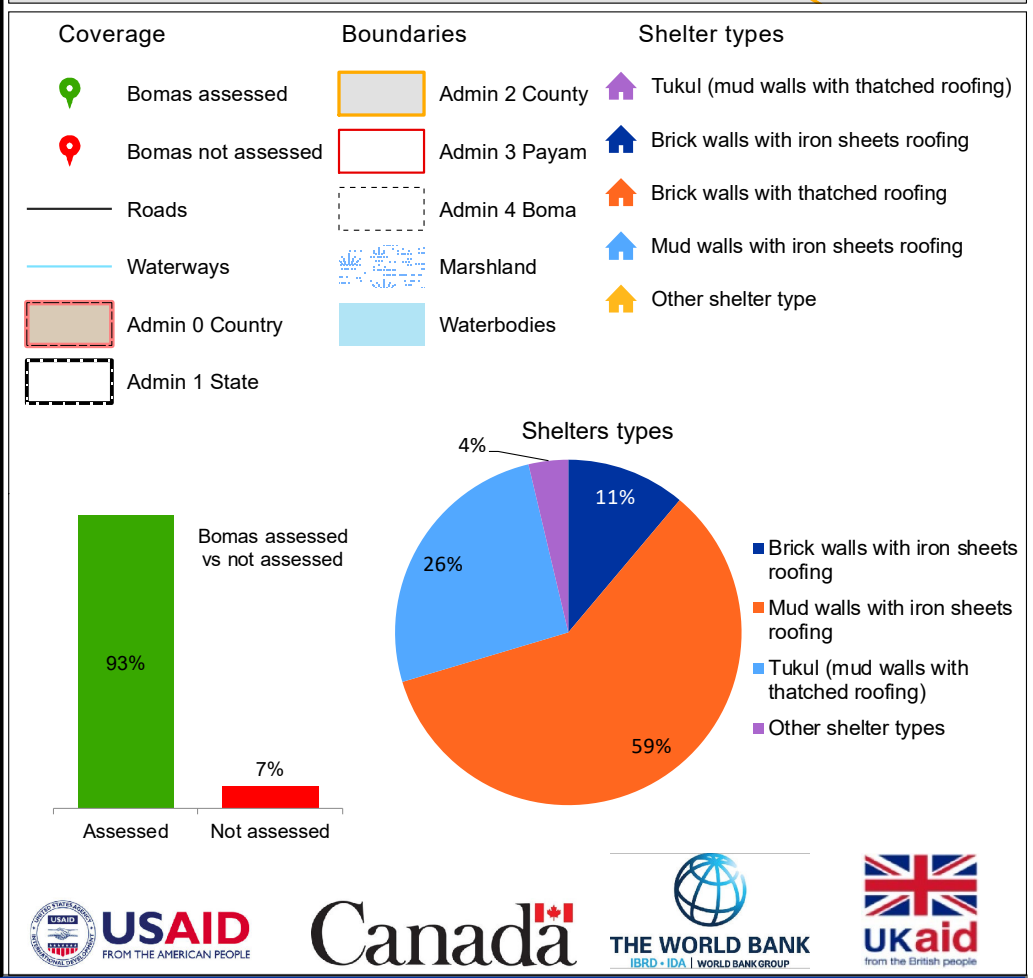
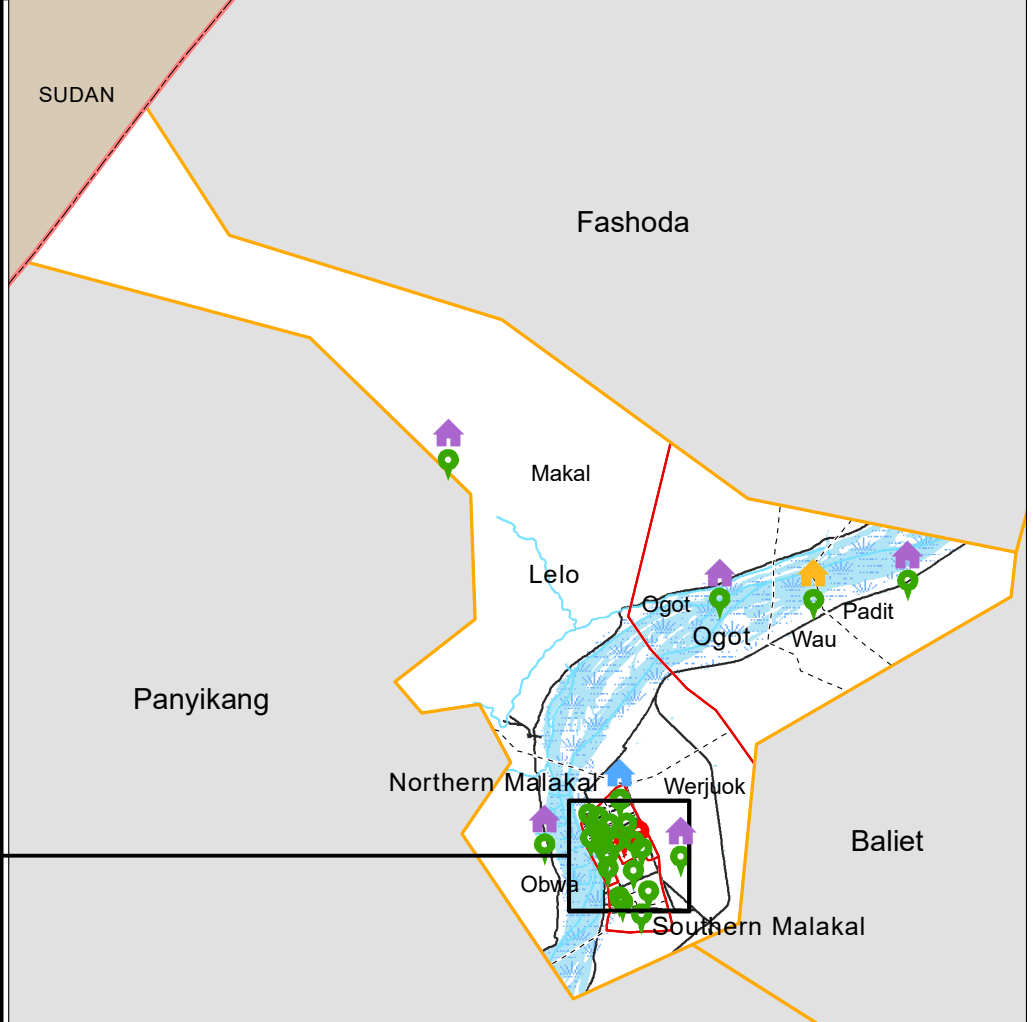
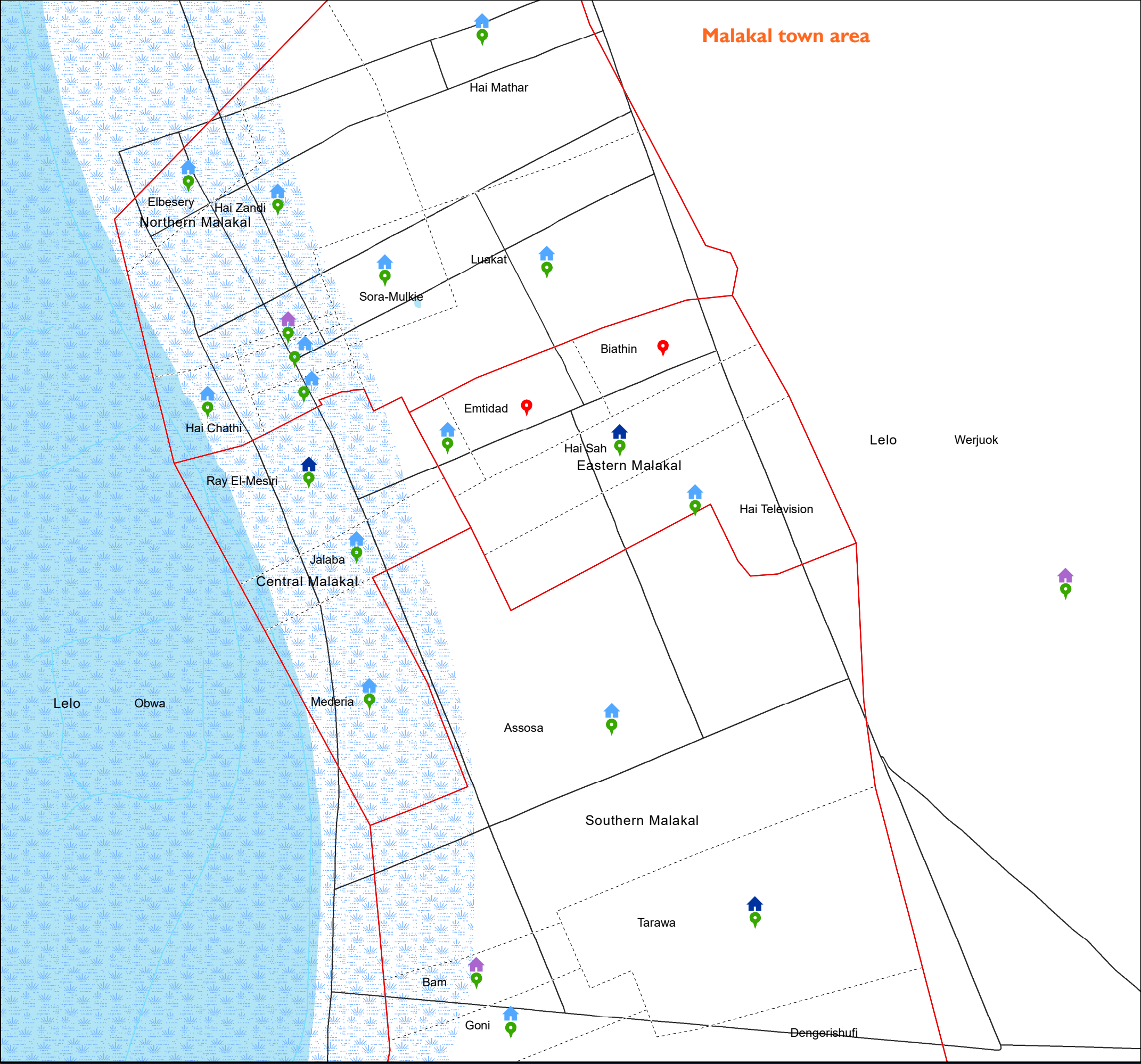
Kilometers

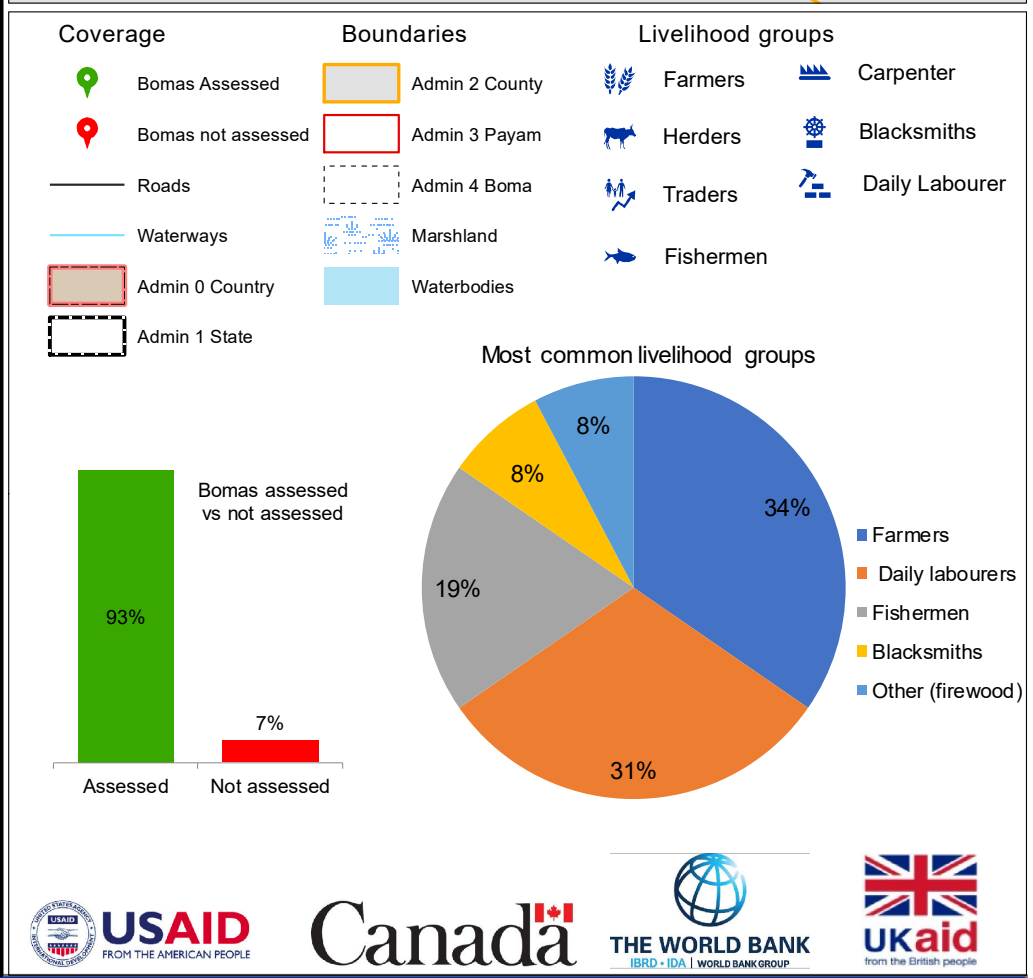
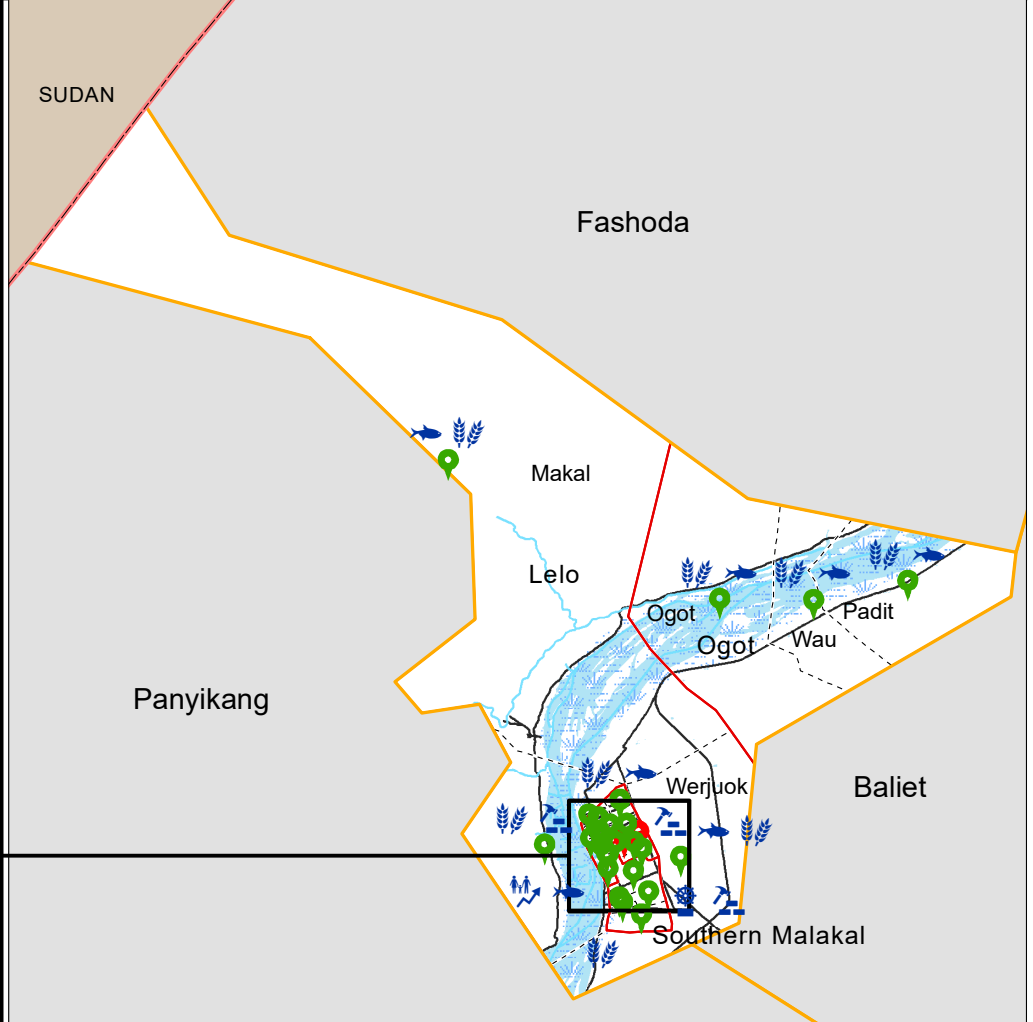
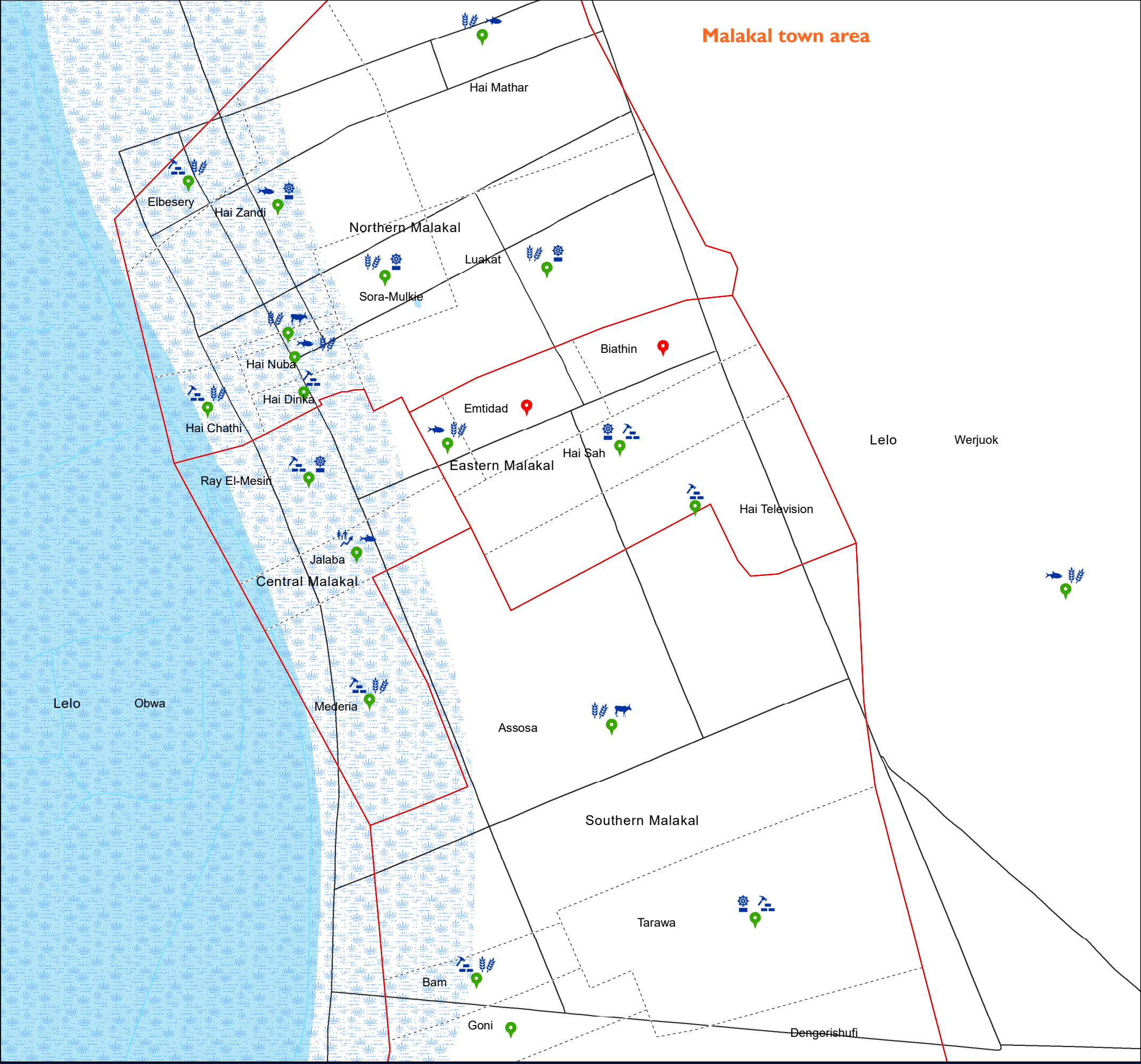


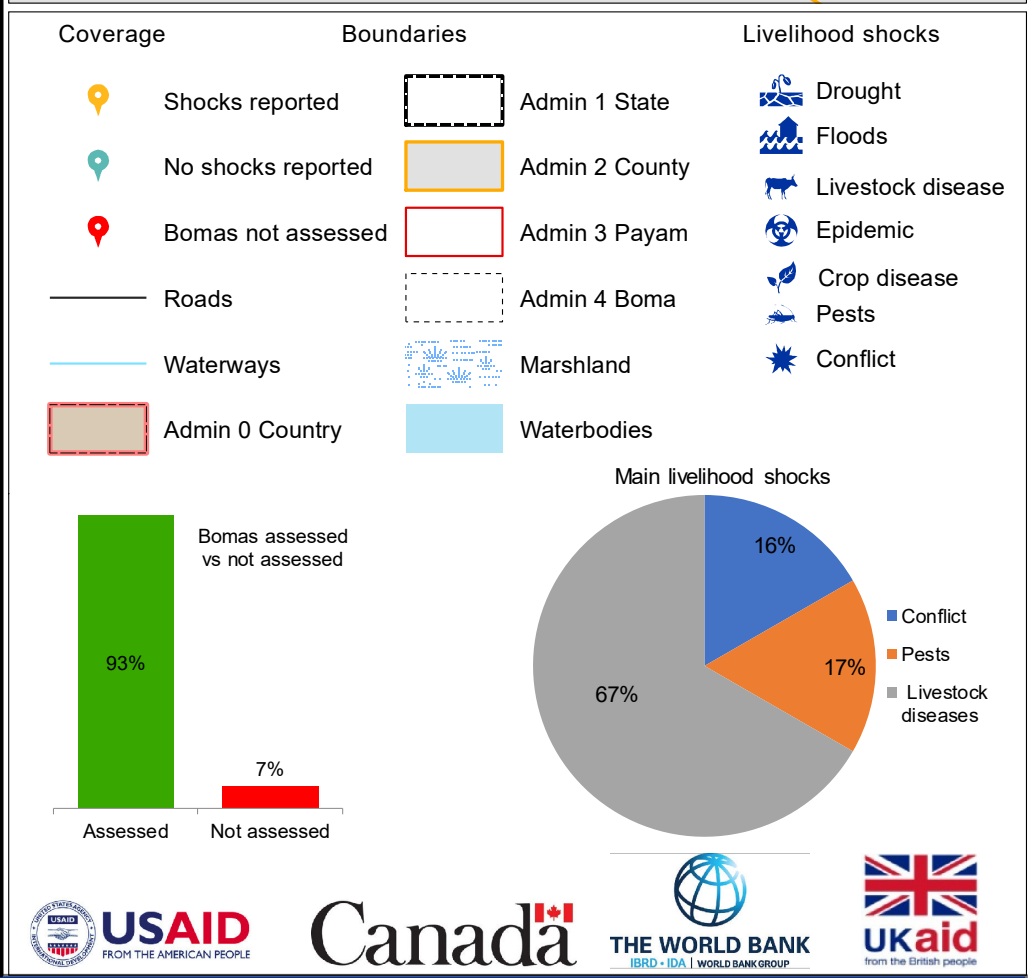
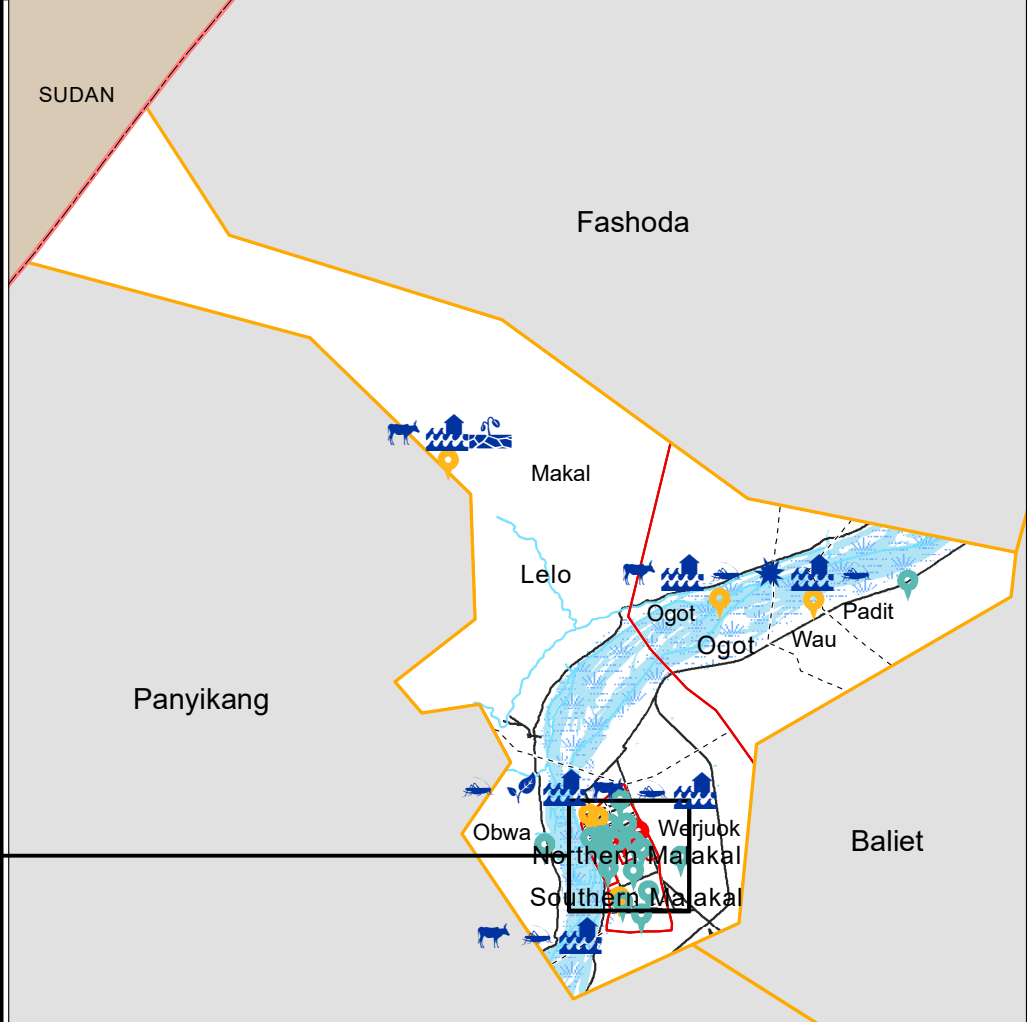
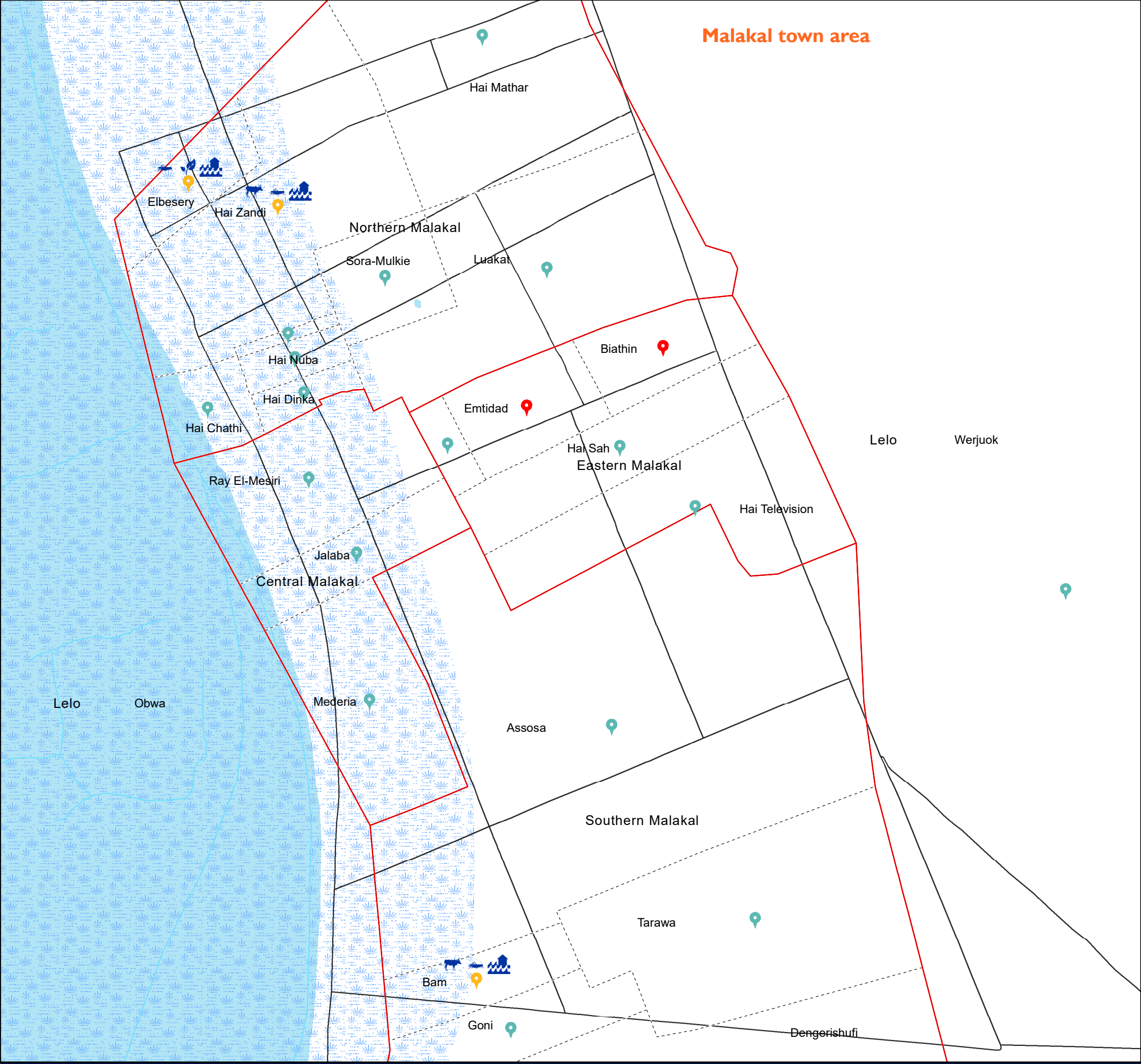
Data Source: IOM/DTM, National Bureau of Statistics, OCHA, Maxar, OpenStreetMap

Comments & feedback: southsudandtm@iom.int





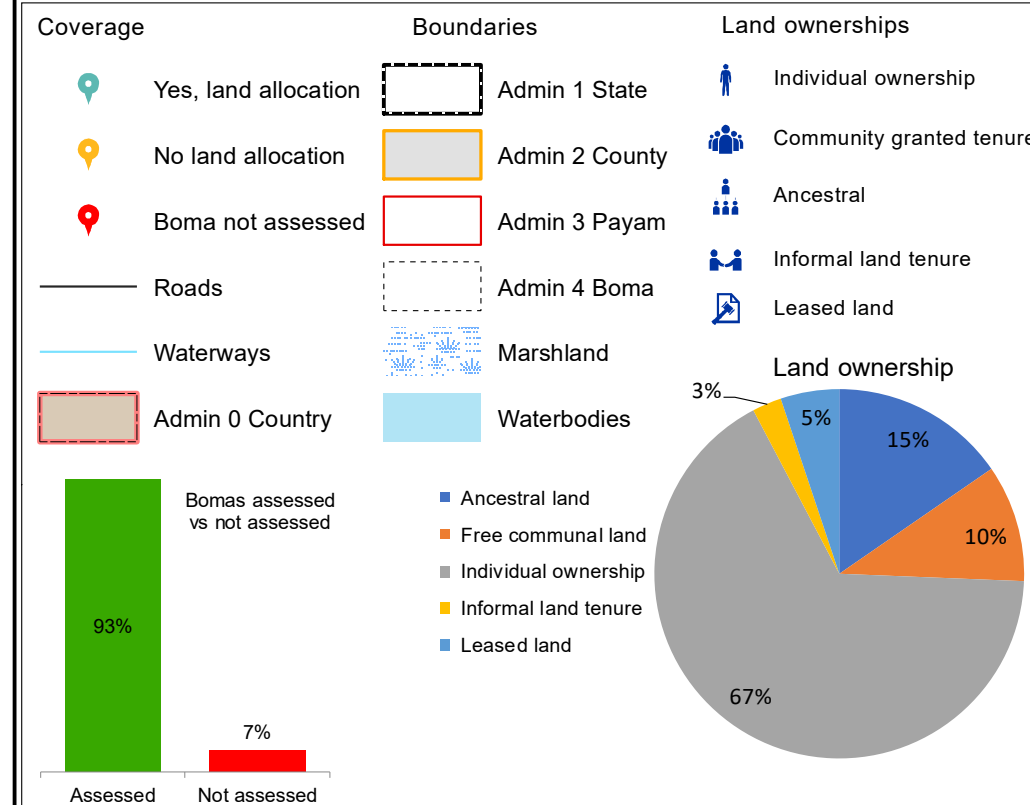
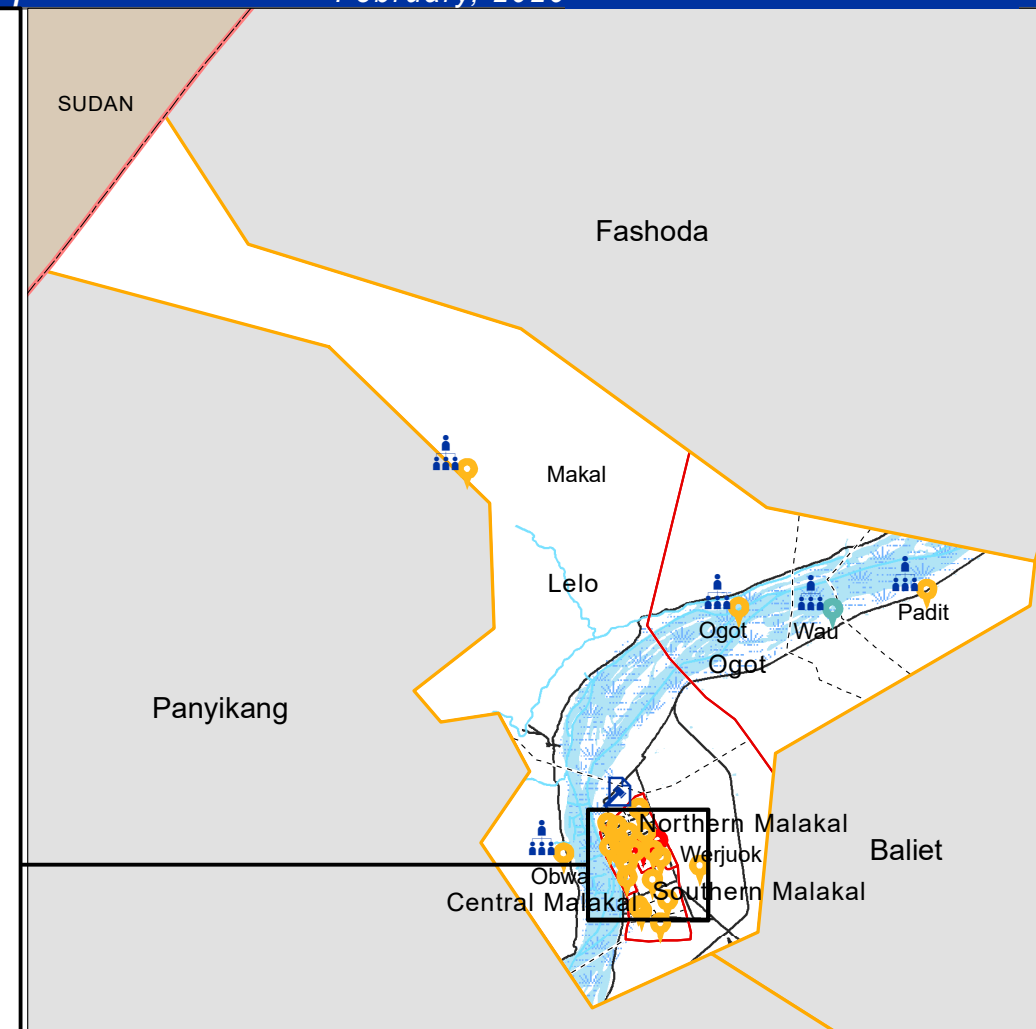
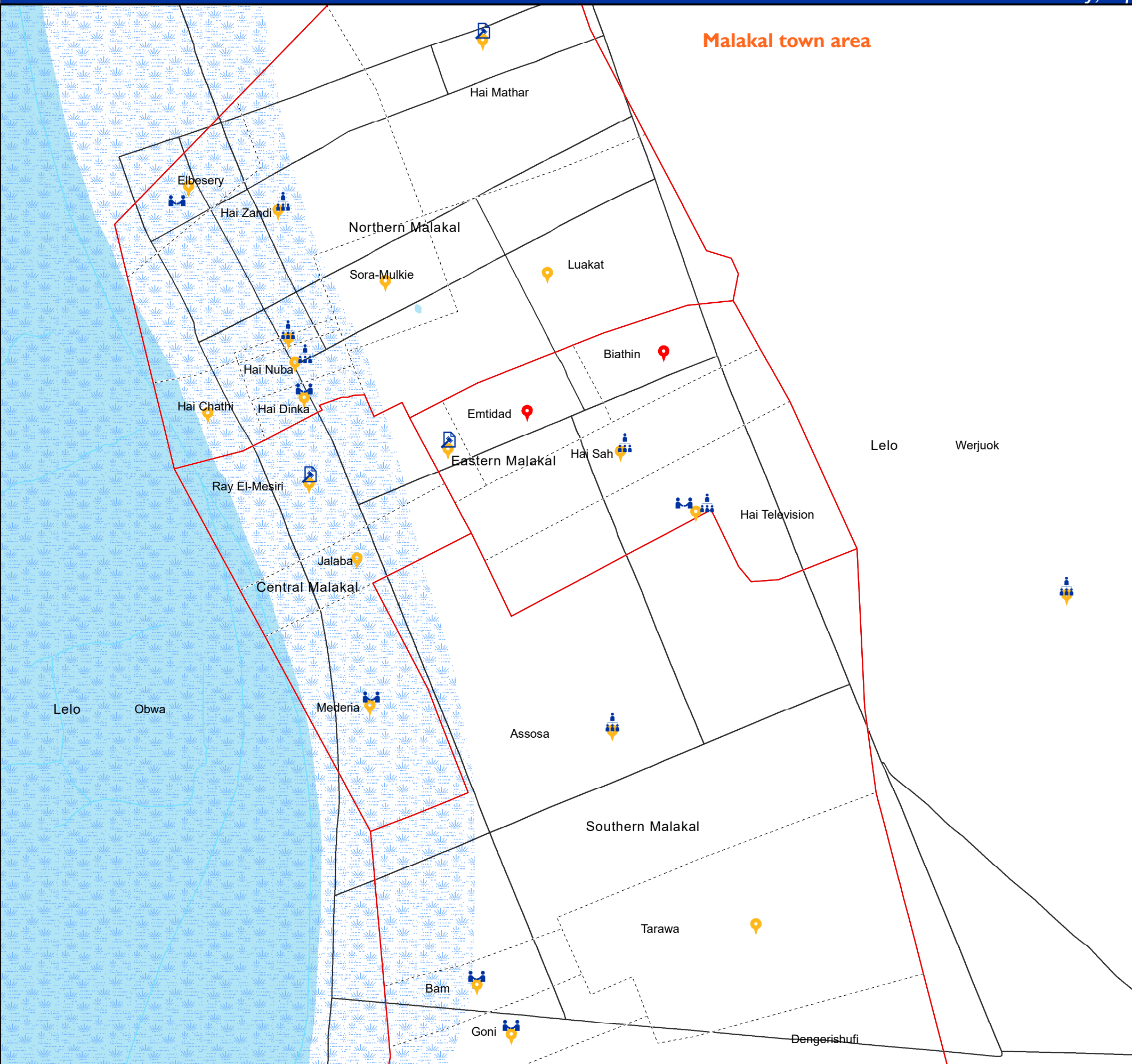




Land Ownerships and Land Allocations

Malakal County, Upper Nile State

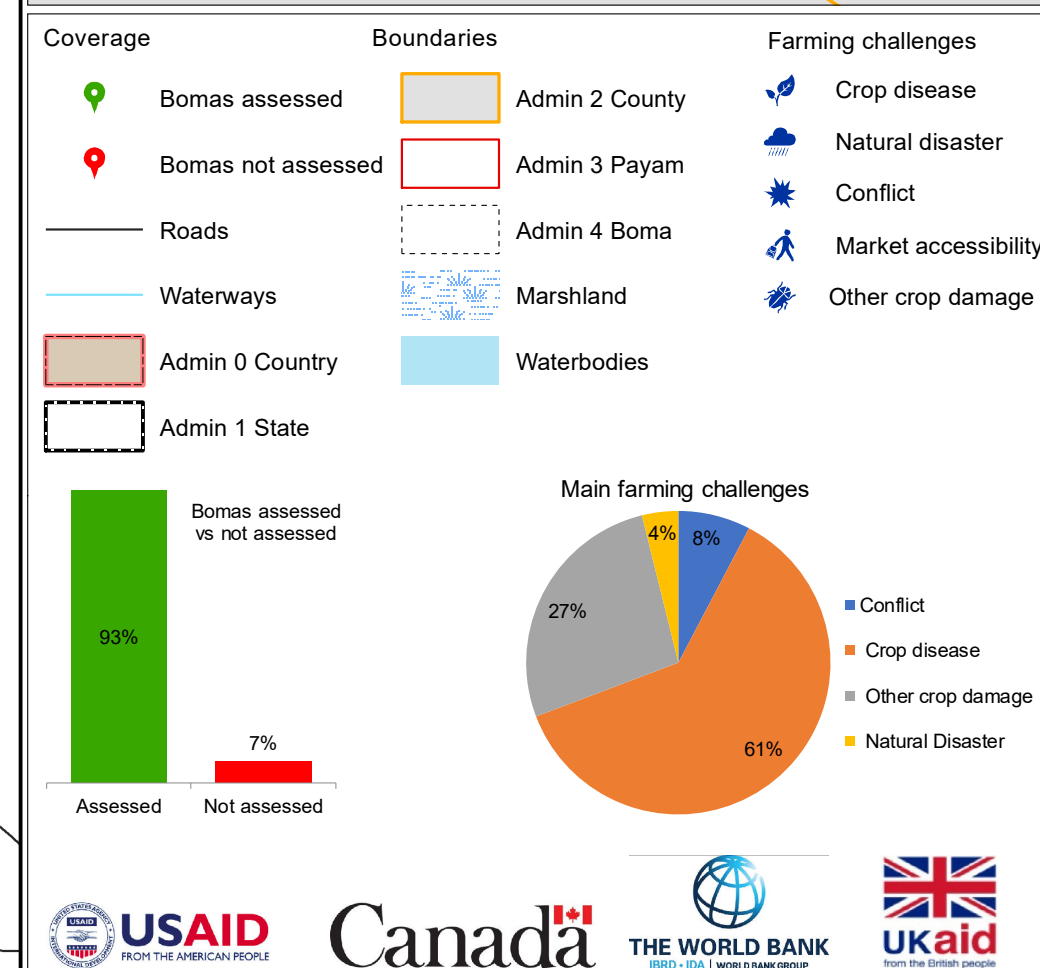
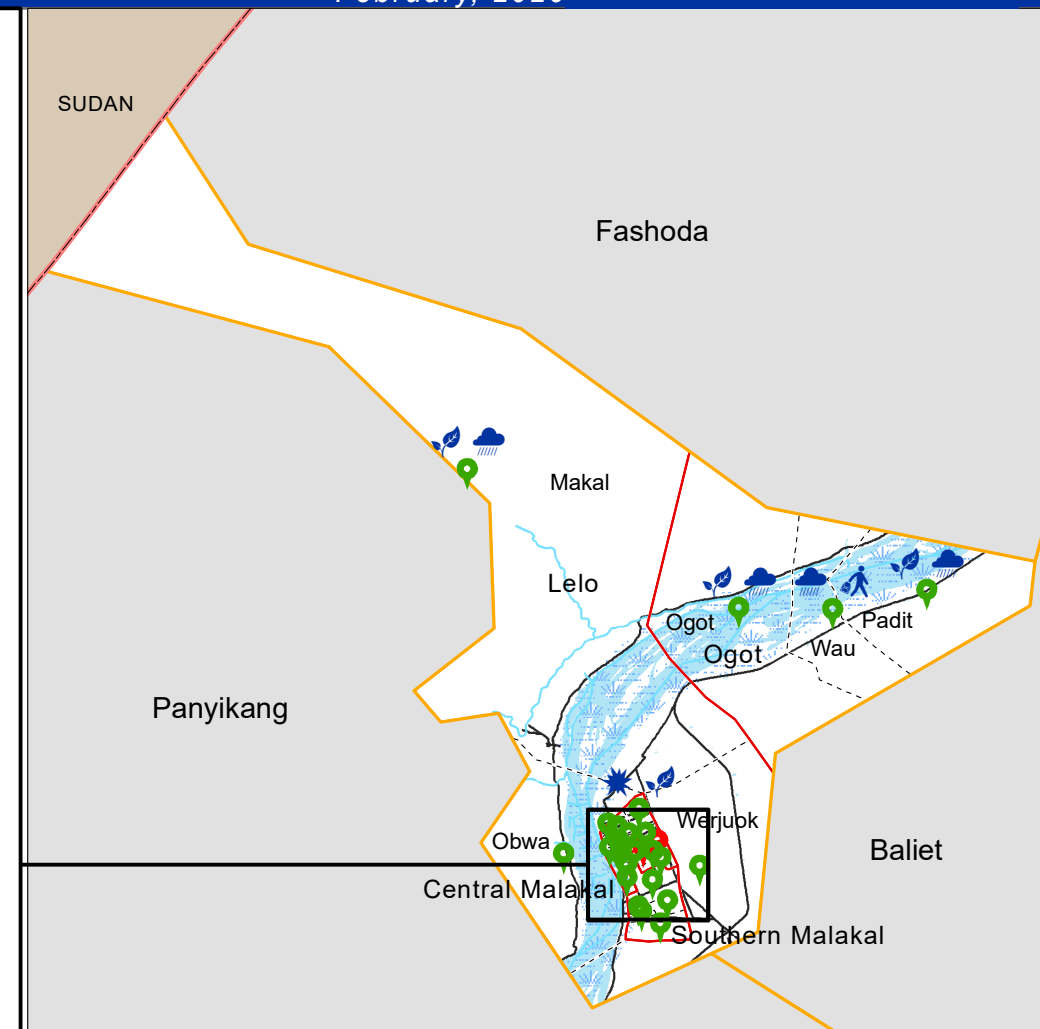
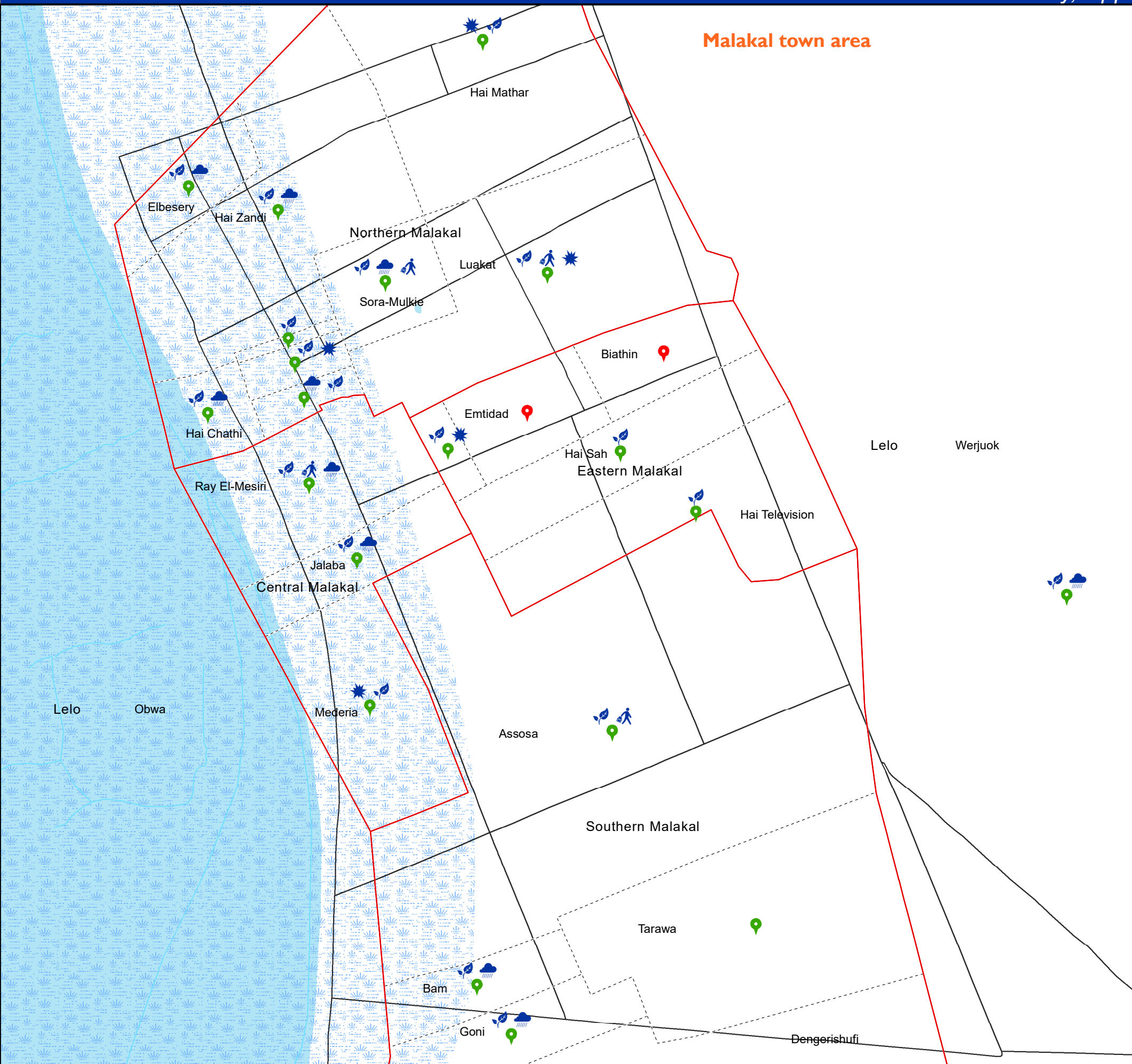
February, 2020

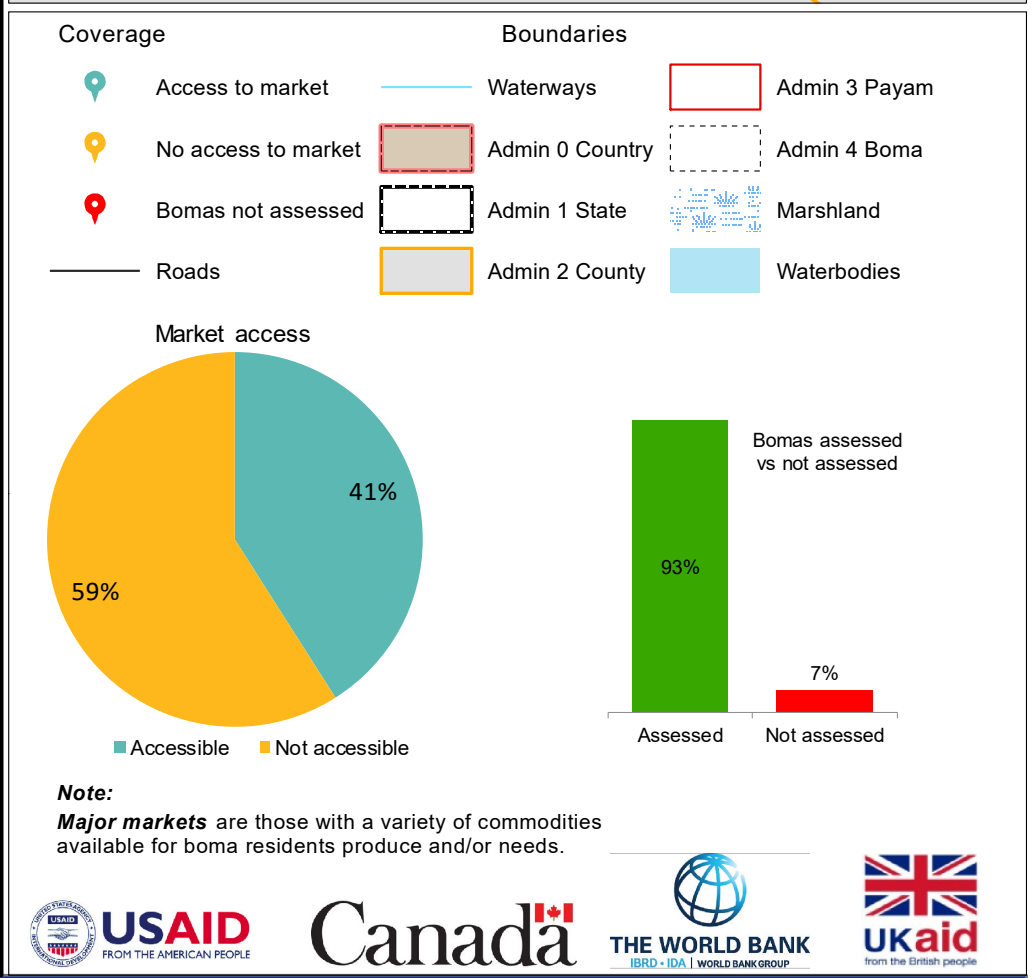
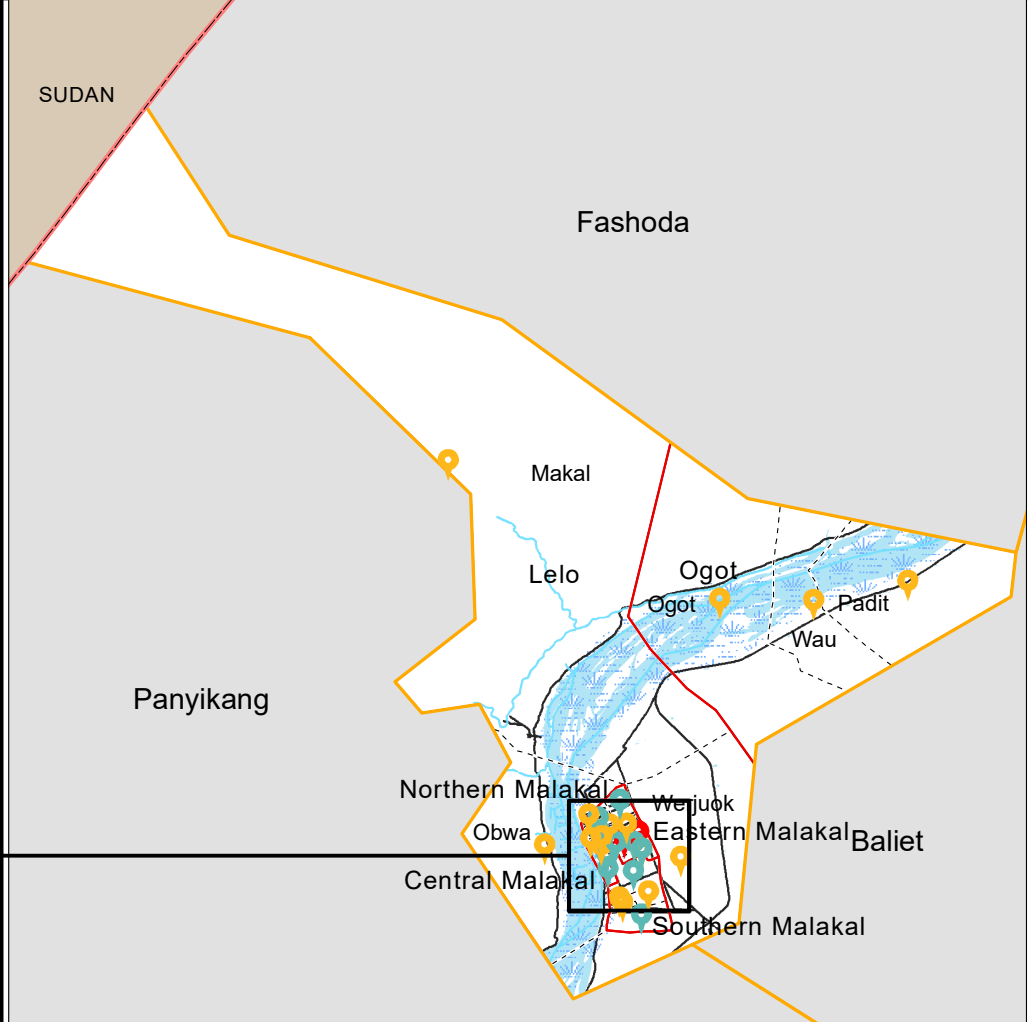
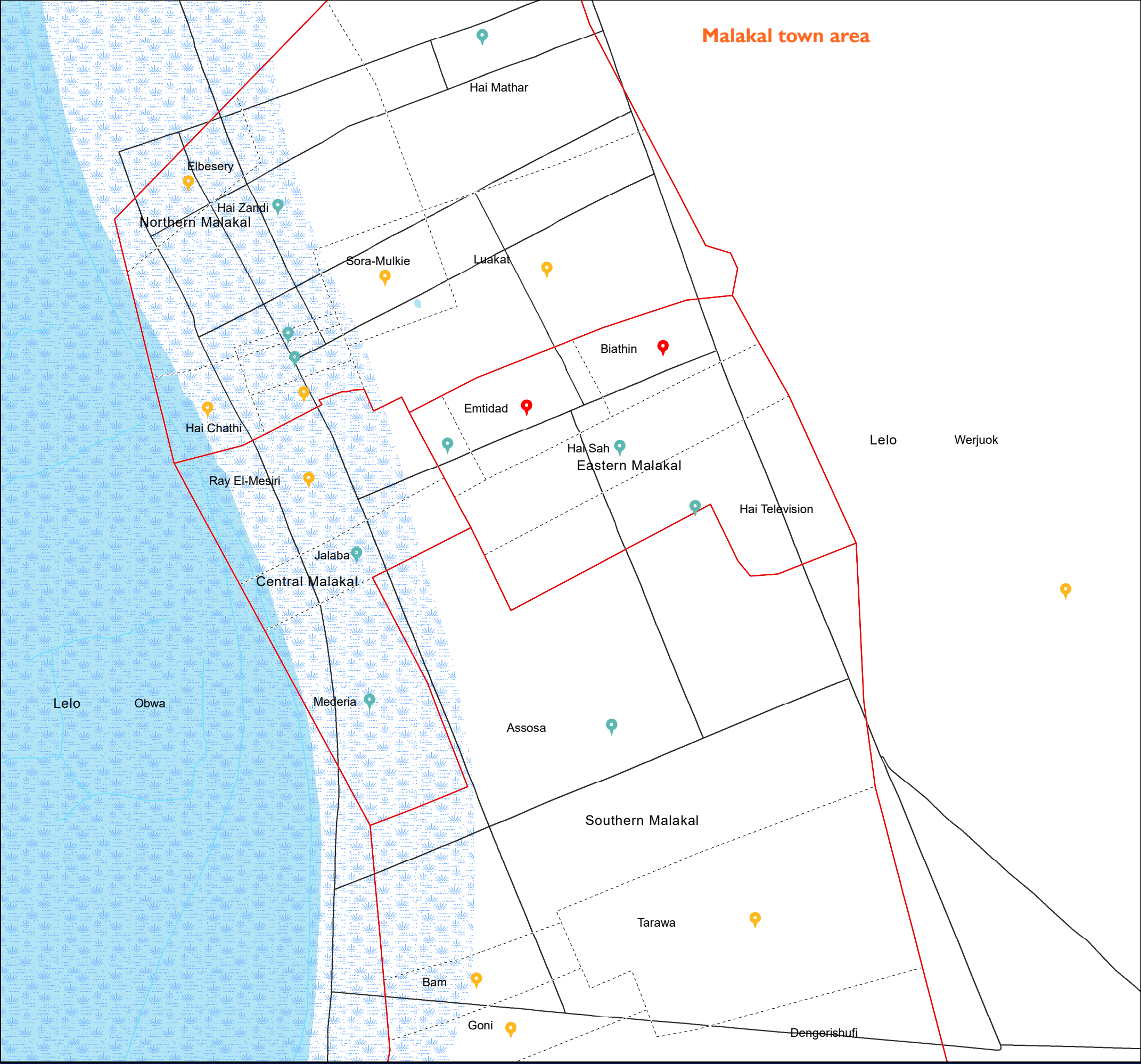


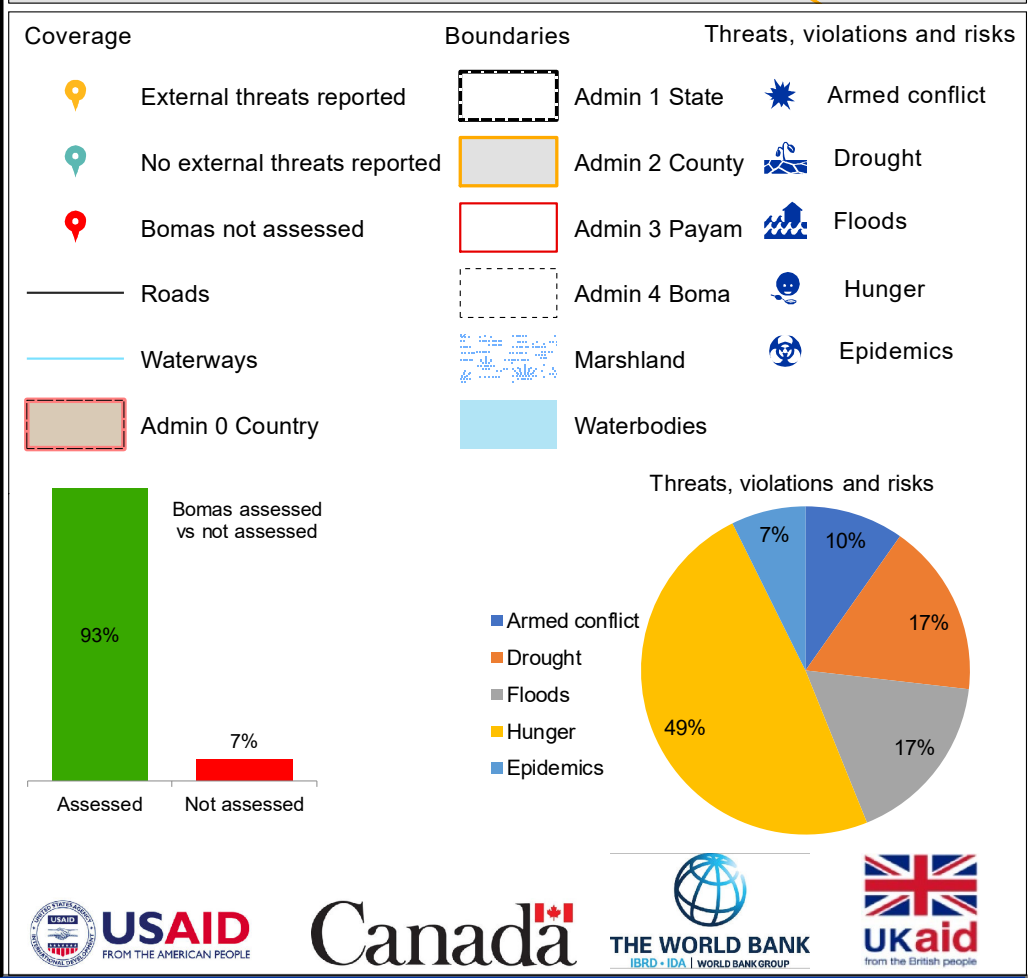
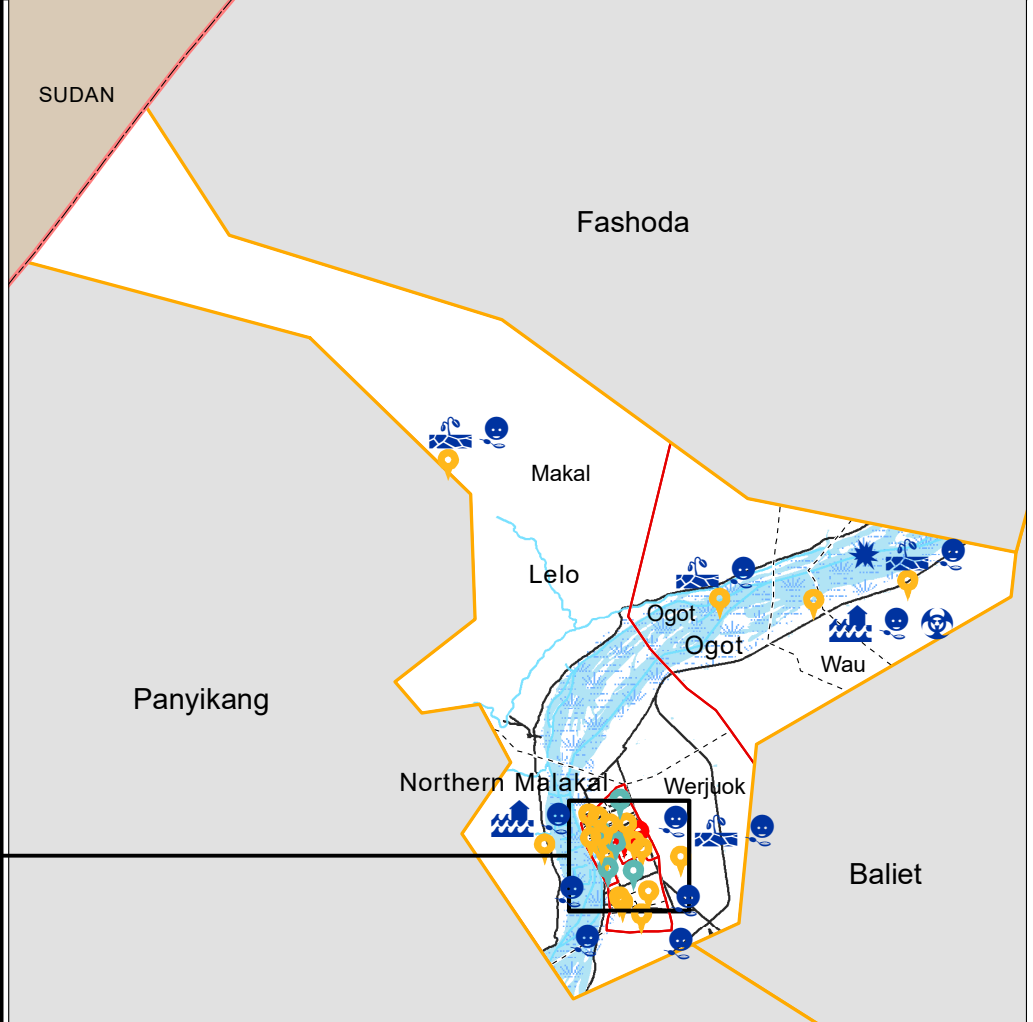
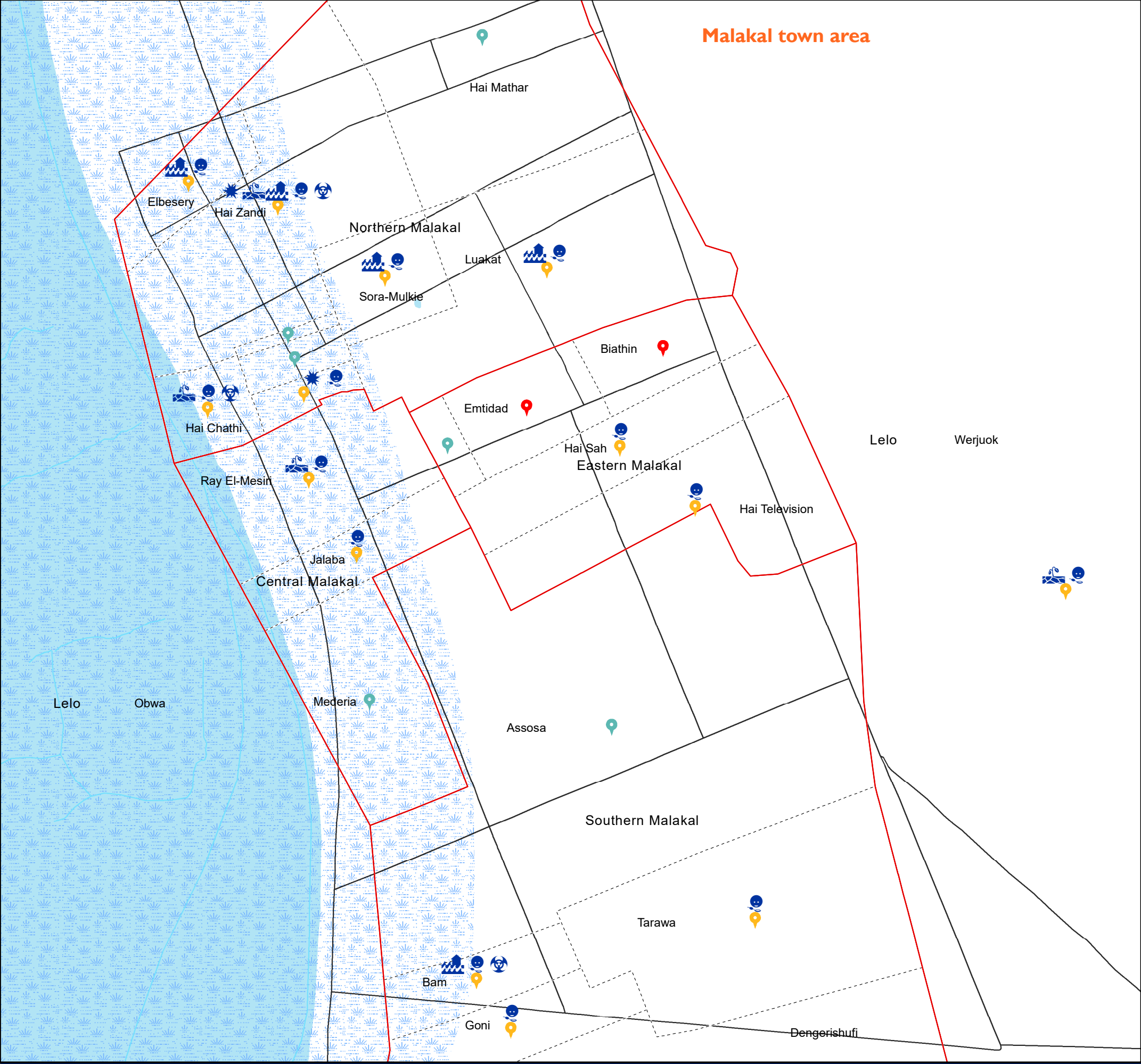
Challenges that Affect Farming

Malakal County, Upper Nile State

February, 2020







Internal Threats, Violations and Risks

Malakal County, Upper Nile State

February, 2020

