



## TEMPORARY SETTLEMENT SUPPORT UNIT (TSSU) 4<sup>th</sup> PHASE ASSESSMENT DISTRICT REPORT

District: **Badin**

Report date: 14 December 2011

1.	Summary .....	2
2.0	TSSU Assessment Analysis .....	2
2.1	Demographics.....	2
2.1.1	Age split .....	2
2.1.2	No of Settlements - Comparison of TSSU 3rd and 4th phase Assessments .....	2
2.1.3	Settlements locations, types and size .....	3
2.1.4	No of Settlements with type of classifications.....	3
2.1.5	Population Details in settlements .....	3
3.0	Cluster Analysis .....	4
3.1	Protection.....	4
3.1.1	Vulnerability .....	4
3.1.2	Protection Issues .....	4
3.1.3	Return intentions for all temporary settlements. ....	4
3.2	Shelter.....	5
3.2.1	Reported damaged to housing by site residents. ....	5
3.3	Health.....	5
3.3.1	Health problem in temporary settlements.....	5
3.3.2	Proximity of health facilities to temporary settlements. ....	6
3.4	Wash.....	7
3.4.1	Water Sources.....	7
3.4.2	Distance to collect water .....	7
3.4.3	Sanitation facilities. ....	8
3.5	Food and Nutrition. ....	8
3.5.1	Food Distribution frequencies in settlements.....	8
3.6	Livestock.....	9
3.6.1	Livestock number in settlements. ....	9
3.7	Education.....	9
3.7.1	Education facilities. ....	9
3.7.2	Comparison of Settlements as per availability of TLCs. ....	9
	Annex – survey form.....	10

## 1. Summary

This report contains the analysis and findings of the Temporary Settlement Support Unit (TSSU) assessment of District Badin.

- **386** temporary settlements visited.
- **226** settlements were closed
- **160** settlements remain open.
- **5,771 households** or **31,731** individuals reside in temporary Settlements.

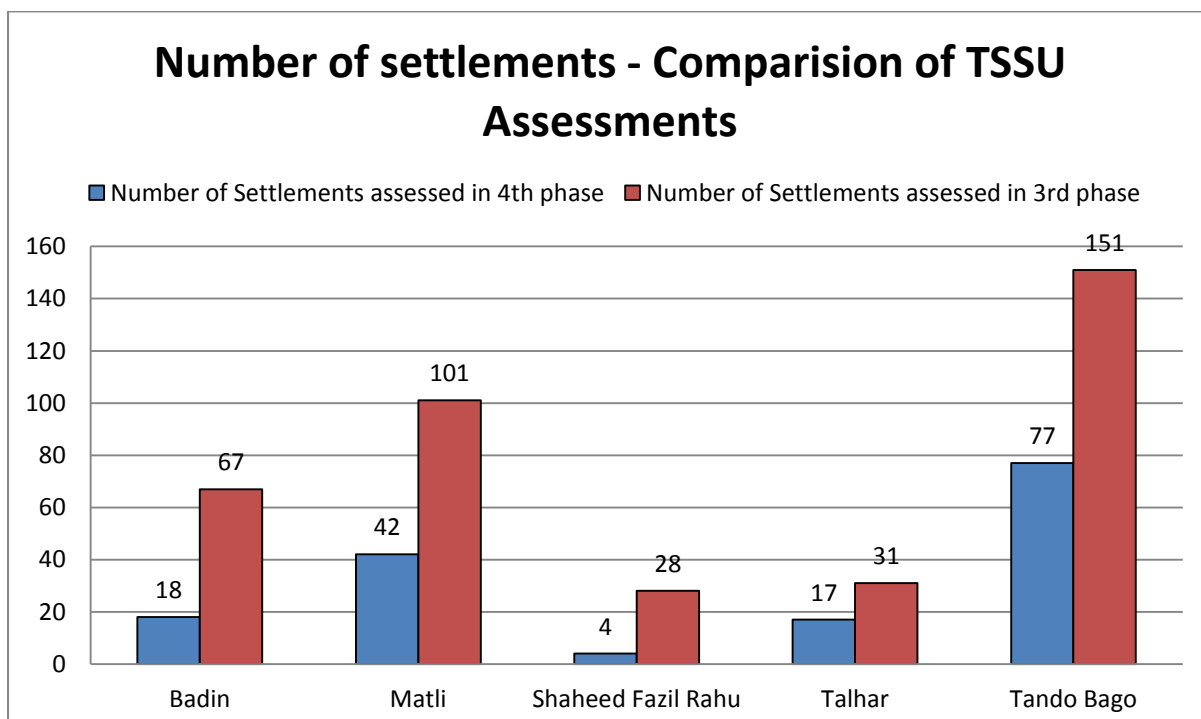
## 2.0 TSSU Assessment Analysis

### 2.1 Demographics

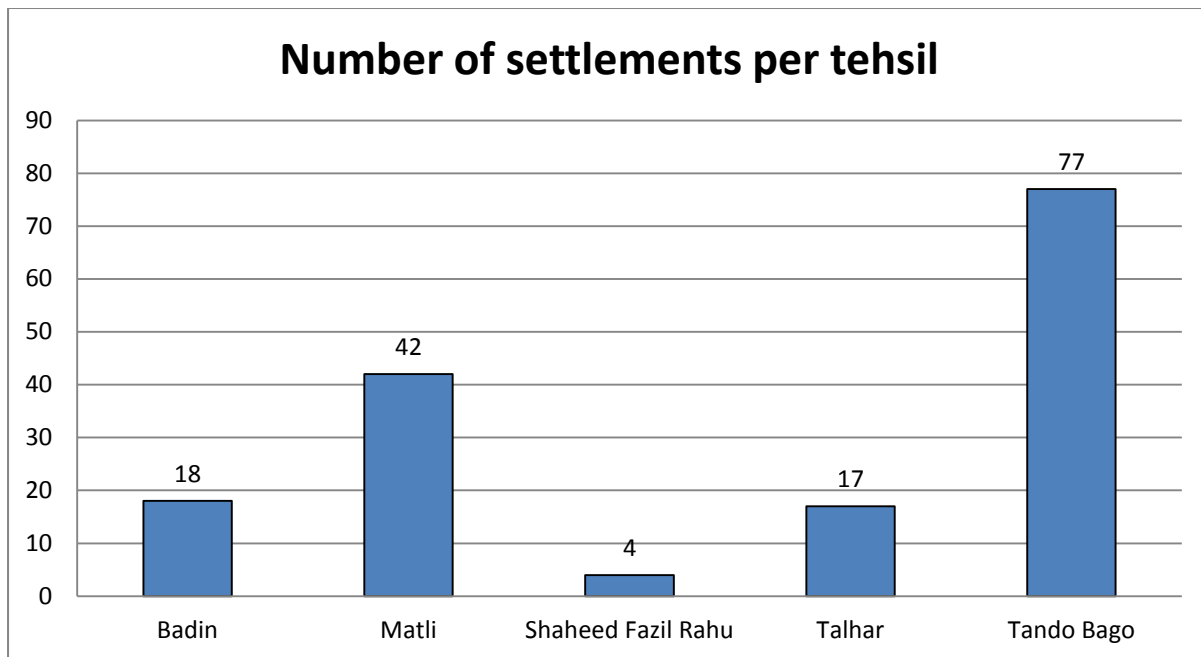
#### 2.1.1 Age split

Tehsil	Less than 1 Year	01 to 05 Years	6 to 17 Years	18 to 60 Years	Greater than 60 Years
Badin	584	1,204	854	1,767	184
Matli	331	677	916	1,513	262
Shaeed Fazil Rahu	103	169	106	447	32
Talhar	167	348	435	528	87
Tando Bago	2,349	3,772	4,639	8,263	643
Grand Total	3,560	6,269	7,043	12,709	1,216

#### 2.1.2 No of Settlements - Comparison of TSSU 3rd and 4th phase Assessments



## 2.1.3 Settlements locations, types and size



## 2.1.4 No of Settlements with type of classifications

Tehsil	Government Buildings	Health Facility	Planned Tent city	School	Spontaneous Settlements	(blank)	Grand Total
Badin			16		2		18
Matli	3	5	1		33		42
Shaheed Fazil Rahu			1		3		4
Talhar	1		1	1	11	3	17
Tando Bago		1	1		71	4	77
Grand Total	4	6	21	1	121	7	160

## 2.1.5 Population Details in settlements

Tehsil	Total Families	Total population
Badin	943	4,818
Matli	751	3,699
Shaheed Fazil Rahu	180	857
Talhar	257	1,565
Tando Bago	3,543	20,375
(unknown)	97	417
<b>Grand Total</b>	<b>5,771</b>	<b>31,731</b>

## 3.0 Cluster Analysis

### 3.1 Protection

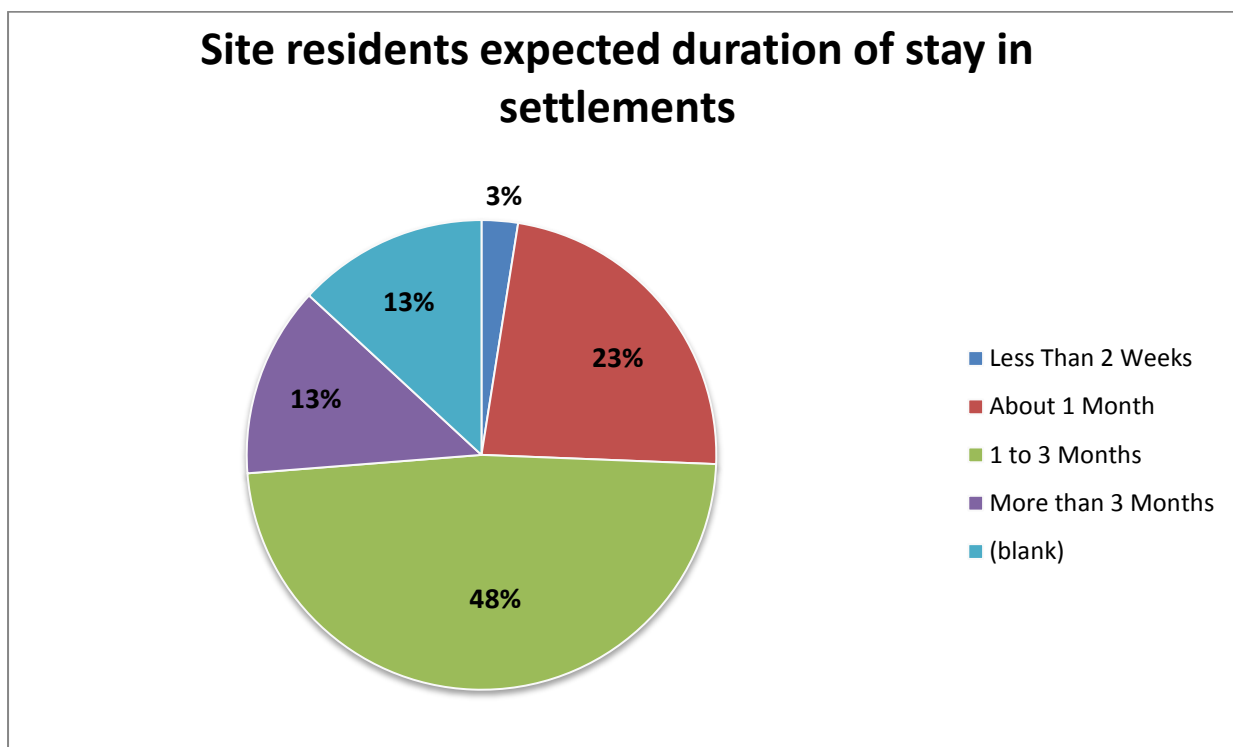
#### 3.1.1 Vulnerability

Tehsil	Female Headed House Holds	Disable Persons	< 1 Year	> 60 Years
Badin	5		584	184
Matli	38	15	331	262
Shaheed Fazil Rahu	2		103	32
Talhar	3		167	87
Tando Bago	71	37	2,349	643
Grand Total	119	52	3,560	1,216

#### 3.1.2 Protection Issues

Tehsil	Total No of Settlements	Number of Settlements where Children and Women Feel UNSAFE	Number of families left in Settlements without males	Number of Settlements with Lack of Clothing
Badin	18	6	10	1
Matli	42	10	23	14
Shaheed Fazil Rahu	4		1	
Talhar	17	16	3	2
Tando Bago	77	58	12	4
Grand Total	158	90	49	21

#### 3.1.3 Return intentions for all temporary settlements.



### 3.2 Shelter

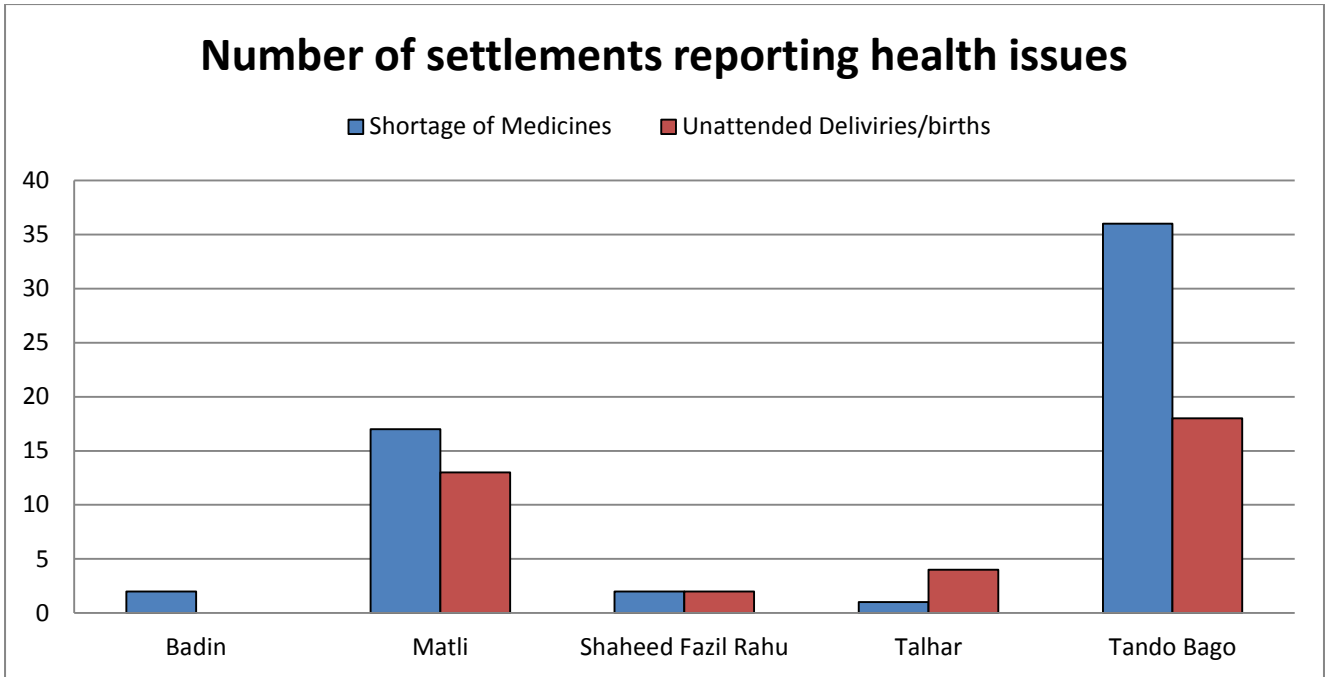
#### 3.2.1 Reported damaged to housing by site residents.

Tehsil	Completely Damaged Houses	Partially Damaged Houses	Undamaged Houses
Badin	861	6	
Matli	634	70	3
Shaheed Fazil Rahu	142	10	
Talhar	209	58	0
Tando Bago	2372	995	55
(blank)	92	5	
Grand Total	4310	1144	58

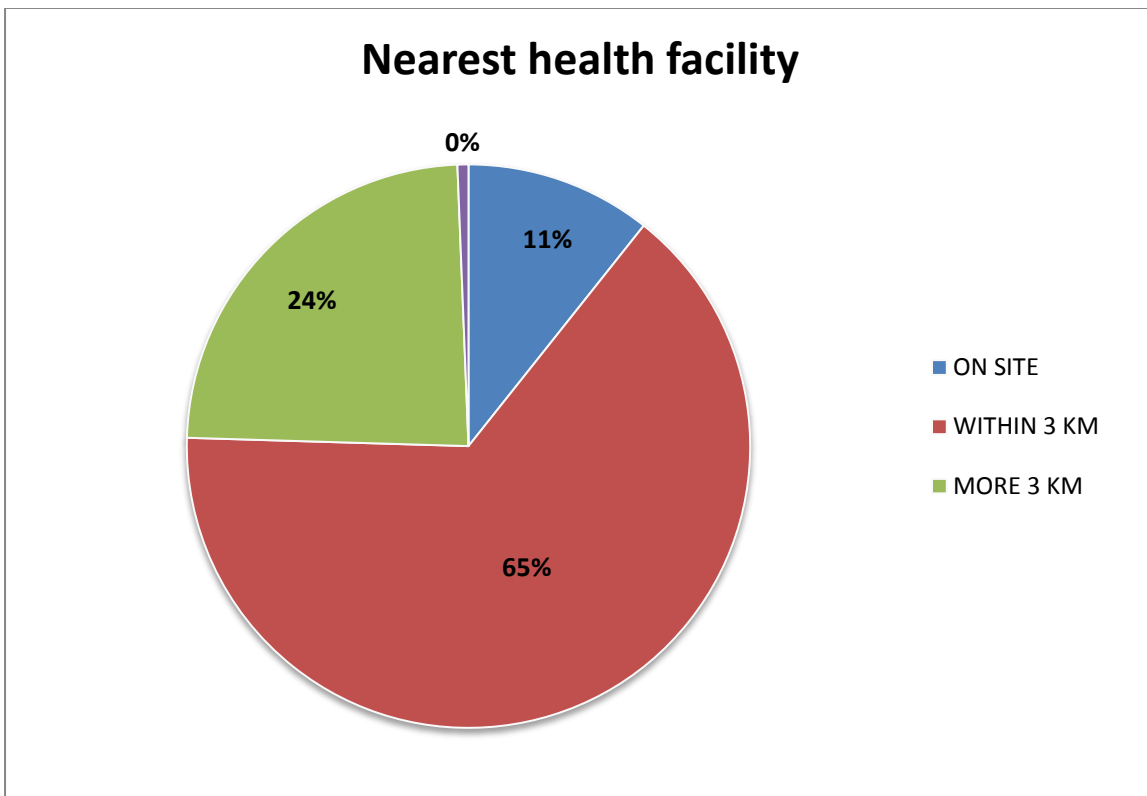
### 3.3 Health.

#### 3.3.1 Health problem in temporary settlements.

Tehsil	Air/ Water borne diseases	Measles	Skin problems	High Fever	Respiratory Infection	Diarhoea
Badin	15	5	3			4
Matli	15	10	6	8		9
Shaheed Fazil Rahu	4					
Talhar	16	9	8	1	7	9
Tando Bago	16	25	25			
(blank)	1	2	1		1	1
Grand Total	67	51	43	9	8	23



3.3.2 Proximity of health facilities to temporary settlements.

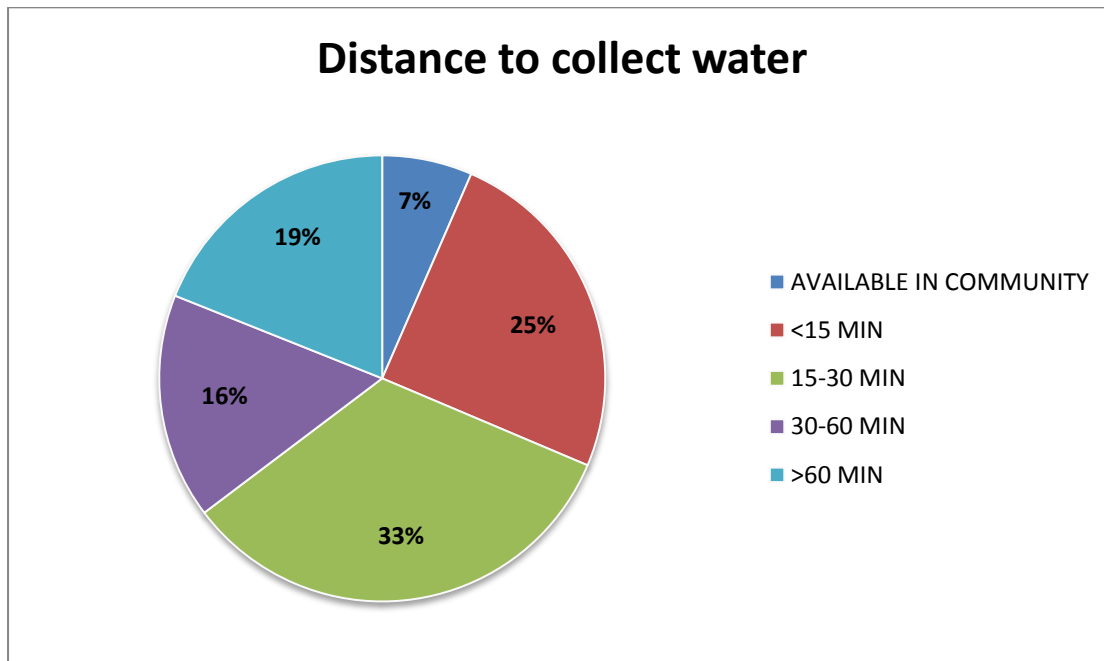


### 3.4 Wash.

#### 3.4.1 Water Sources.

Tehsil	Tankers	Ponds/Canals	Hand Pump	Bottled Water	Natural Springs/Wells	Piped Water Supply
Badin	4	4	10			
Matli		8	34			
Shaheed Fazil Rahu			4			
Talhar	1		17			
Tando Bago	4	6	72	23	1	
(blank)			1			1
Grand Total	9	18	138	23	1	1

#### 3.4.2 Distance to collect water

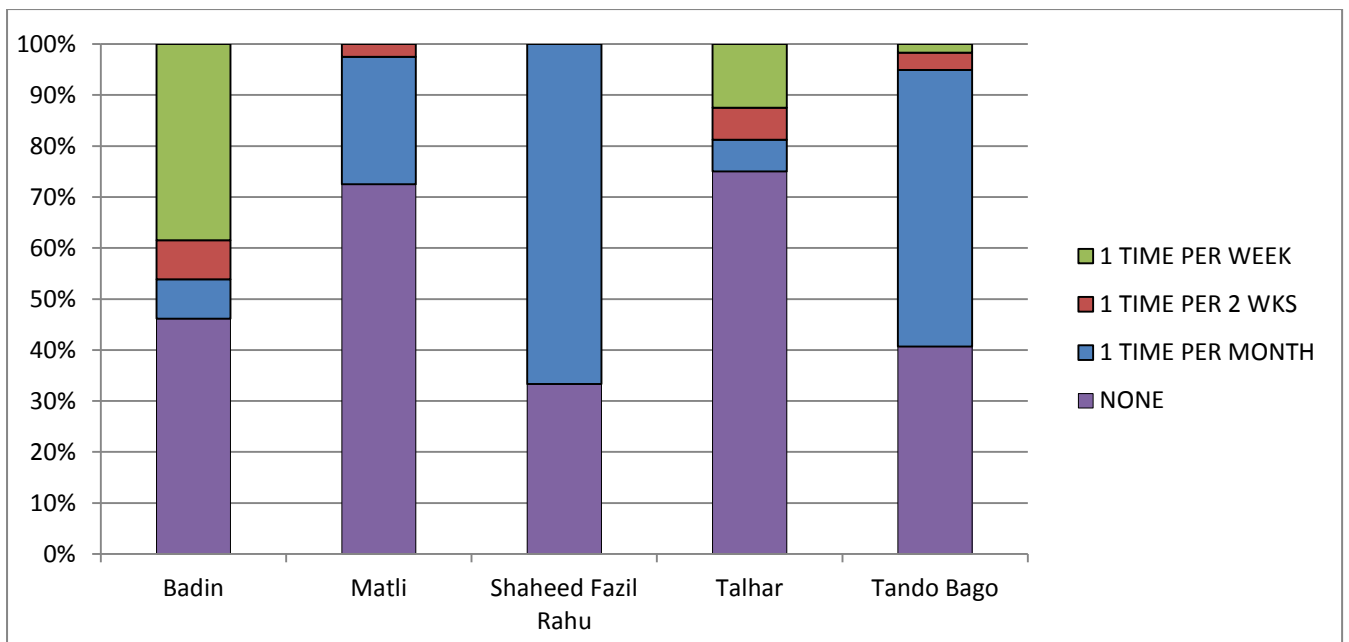


### 3.4.3 Sanitation facilities.

Tehsil	Number of latrines Available	Number of latrines needed to meet sphere standards (1 latrine per 20 people).	Number of bathing facilities Available	Number of bathing facilities needed to meet sphere standards (1 latrine per 50 people).
Badin	38	203	22	74
Matli	66	119	24	50
Shaheed Fazil Rahu	5	38	0	17
Talhar	41	37	20	11
Tando Bago	251	768	192	216
(blank)	1	20	1	7
Grand Total	402	1185	259	376

## 3.5 Food and Nutrition.

### 3.5.1 Food Distribution frequencies in settlements.





### 3.6 Livestock.

#### 3.6.1 Livestock number in settlements.

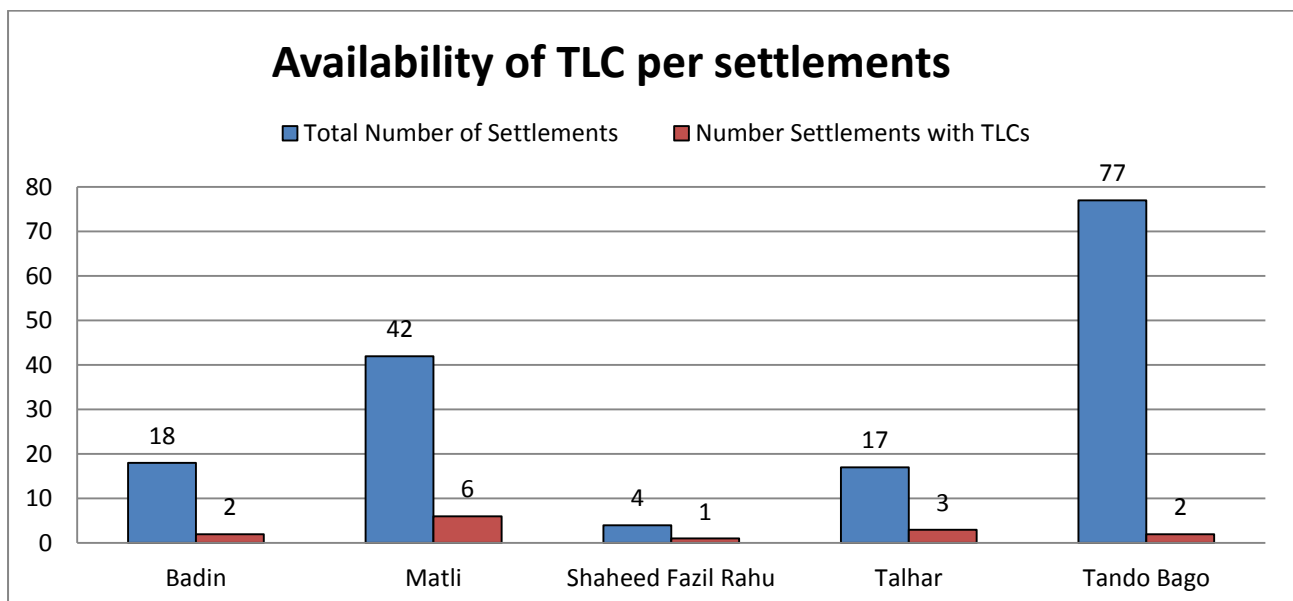
Tehsil	Number of Large Animals	Number of Small Animals	Number of Poultry
Badin	53	109	209
Matli	568	605	342
Shaheed Fazil Rahu	20	52	13
Talhar	162	135	145
Tando Bago	1610	1984	680
(blank)	56	32	17
Grand Total	2469	2917	1406

### 3.7 Education.

#### 3.7.1 Education facilities.

Tehsil	Total Number of Settlements	Number of TLCs	Number of Teachers
Badin	18	2	2
Matli	42	6	8
Shaheed Fazil Rahu	4	1	3
Talhar	17	3	0
Tando Bago	77	2	10
Grand Total	160	14	23

#### 3.7.2 Comparison of Settlements as per availability of TLCs.





## Annex – survey form

MONITORING TEAM MEMBERS (Please only use one form per site!!)

Name (1)	Name (2)	Name - Team Leader	Phone Number (s)	Date (dd/mm/yy)	Form ID		
				/ / 2011	District	Team No.	Form No

PERSONS INTERVIEWED AT SITE (please circle)

1. Local authorities	2. Host Community member	3. Site Management	4. Site residents	5. Support providers (NGO's, government, religious person etc.)
----------------------	--------------------------	--------------------	-------------------	---

GENERAL INFORMATION

District		Tehsil / Teluka	
Union Council		UC list	Pcode(from list)
Name village			
Name of site (commonly used)			
GPS Coordinates	Latitude (Decimal degrees) _/_/.__/_/_/_/_/_/_	Longitude(Decimal Degrees) _/_/.__/_/_/_/_/_/_/_	

COMMUNITY REPRESENTATION

Is there an <b>officially established</b> camp management committee (CMC) at the site, made up from the community at the site?	1. Yes	2. No
CMC member's Name, or focal point at site	Male / female	Phone number
1.		
	Other information (tent / room nr. Etc)	

SITE MANAGEMENT AGENCY (SMA) Is there an appointed Site Management Agency in the site now, last month?

Type of organization Managing the site. (choose one only!)	1. Government	2. Armed Forces	3. NGO
	4. I-NGO	5. Individual	6. None
Name of Site Management Agency (SMA)			
SMA Staff Contact (Name, surname)	Position	Phone Number:	Confirmed (Yes/No)
1.			
2.			

TYPE OF SITE AND CLASSIFICATION

Classification of site. (Choose one only!)	1. Spontaneous settlement (e.g. By the roadside)	2. Planned tent site	3. School	4. Government Building	5. Health Facility
Ownership of land of site	1. Private			2. Public	
Is the site crowded?	1. Yes	2. No	Spacing between the shelters in meters		meters

DEMOGRAPHICS (approximate numbers)

Total number of families on site		Total number of individuals (approx. If not known)				
Number of female headed Households (HH)		Number of separated children		Number of unaccompanied children		
Number of site residents that have received the Pakistan Card (for Government Cash Relief)						
If they have received the Pakistan Card, how many families have received funds in their account?						
Breakdown of population	< 1 year	1 - 5 years	6 - 17 years	18-60 years	>60 years	Total
Male						
Female						
Number of persons with disabilities (by age)						

## POPULATION TRACKING

<b>When did the site start? (Date)</b>	/ /2011		<b>No. of families in site in First week</b>	
How many of your houses were damaged (write number below the type of damage)	1. Completely Damaged (unlivable)		2. Partially Damaged (livable)	3. Not Damaged
How far are you from your home?	Less < 1 km	1 - 5 km	From 5 to 10 km	More than 10 km
When do you think you will return home?	Less than 2 weeks	about 1 month	1 to 3 months	Greater than 3 months

## Which UC's where the majority of the people originate from?

Union Council	Teluka	District	Indicative nr of persons
1.			
2.			
3.			

In the LAST month, movements of site residents IN, REMAINING and OUT of the site (answers by number of families):

Movement IN from:	No.fam IN	Number families remaining in the site due to	No. fam Stay	Movement of families OUT to:	No. fam. Out
1. Home / residence		1. Security concerns in home village		1. Home / residence	
2. Other IDP site		2. Home village is not (yet) accessible		2. Other IDP settlement	
3. Spontaneous settlement		3. Livelihood / financial reasons		3. Host family / relatives	
4. Non affected area		4. Waiting / arranging for relocation		4. Settlement in a new village	
		5. Not allowed to return by landlord		5. No suitable alternative	
If families have left, reasons for leaving the site(Multiple choice)	1. To rebuild life and livelihoods	2. Security issues in the site	3. Lack of Privacy	4. Harassment of women	
	5. Asked to leave from site	6. Asked to leave by land owner	7. Economic/Temporary work	8. Other	

## COMMUNICATION & INFORMATION

Who do you usually get your information from(please circle)	1. Family & Friends	2. Local Molvi / Preacher	3. Site Management Staff	
What is your preferred source of information(please circle)	1. Radio	2. Posters/Banners	3. Pamphlets	4. Verbal, NGO staff
Do you have a functioning radio in the site?	1. Yes		2. No	

## SERVICE PROVISION

<b>Health</b>	Where is the closest health facility(choose one only)	On site	Within 3 km	More 3 km	Mobile clinic		
	Have there been reports / rumours / outbreak of?(Multiple choice)	1: Measles		2 Air / water borne diseases			
	Types of health problems at site: (Multiple choice)	1.Diarhoea	2. Skin problems	3. High fever	4. Respiratory Infection		
	Has there been a shortage of medicine, equipment and consumables in health facilities in the area?	1. Yes		2 No			
	Do you know of any unattended deliveries / child births?	1. Yes		2 No			
<b>Shelter and Non Food Items</b>	What percentage % of the families have:(answers in %)	Plastic sheeting	Blanket	Clothing	Lighting	Hygiene kits	Kitchen sets
		%	%	%	%	%	%
<b>Shelter</b>	In what kind of shelters are the families staying (% of type of shelters)	1. Self made shelter	2. Tents		3. (Community) building	4. No shelter	
		%	%		%	%	
<b>WASH</b>	How many functional latrines / bathing facilities on site: And how many functional separate latrines / bathing facilities for females and males:	Total functioning Latrines			Total functioning Bathing facilities		
		Female:	Male:	Female:	Male:		
	What drinking water sources are provided/available?(Multiple choice)	1. Ponds / canals		2. Natural springs / wells		3. Hand pumps	
		4.Piped watersupply		5. Tankers		6. Bottled water	
	How much water is provided at site per person, per day? (Multiple	More than 20	10 to 20	5 to 10	Less than 5		



# IASC PAKISTAN FLOODS SHELTER CLUSTER

Inter-Agency Standing Committee

	<b>choice)</b>	litres	litres	litres	litres
	How far do most people have to walk to collect water?	Available community	in < 15 min	15-30 min	30 - 60 min >60 min
	Activities and facilities provided to encourage hand washing with soap, after defecation and before eating? <b>(Multiple choice)</b>	hand washing facilities	Provision of soap	Hygiene education/promotion	
	Is there organized solid waste management?	1 . Y e s	2. No	How many hygiene kits have been distributed at the site?	
	How are hygiene messages being promoted? <b>(Multiple choice)</b>	Hygiene promoters	Fliers/posters	Radio/TV	No messages
<b>Food and nutrition</b>	How often is food distributed at the site? <b>(Choose one)</b>	1 time per week	per week	1 time per 2 wks	1 time per month 4. None
	Is supplementary feeding available for pregnant / lactating mothers and children?	1. Yes		2. No	
<b>Educatio n</b>	Is there a temporary learning centre/school ?	1. Yes	2. No	Number of teachers at centre	
	Availability of teachers? <b>(Choose one)</b>	1. Daily	2 times a week	1 time in a week	2 times a month 1 time in a month or less
<b>Protectio n</b>	Do women & children feel <b>UNSAFE</b> at the site?	1. Yes			2. No
	IF Yes: what is the main cause for this feeling <b>(Multiple choice)</b>	1. Shelter shared with other families	2. Tents/shelters are too close, no privacy	3. Shelter has no secure door (i.e. open tent)	4. Lack of common space only for women or children
		5. Loss of hijab or other personal cover	6. Site close to a road or other hazard	7. Wild animals and snakes	8. Lack of light at night
		9. Harassment or threats when moving around	10. Long distances to collect water/firewood or other resources		
	Is there a noticeable lack of clothing amongst the site population or host communities?	1. Yes			2. No
	Any reports of friction within the site community?	1. Yes	2. No	Any reports of friction with host community?	1. Yes 2. No
	Who do the families go to if they experience a crime, threat or conflict (Choose One)	1. Police	2. Military	3. Community	4. Govt 4. No one
	<b>NUMBER OF FAMILIES</b> being left without an adult male in the site, when males leave for economic reasons (work)?				
	Is there a Child Friendly Space?	1. Yes	2. No	Is there a Women Friendly Space	1. Yes 2. No
<b>Live stock</b>	What is the number of animals on site?	No. Animals	Large	No. Animals	Small No. Poultry
	How many of the animals suffer from diseases	No. Animals	Large	No. Animals	Small No. Poultry
	Sufficient animal Fodder / feed Available for animals	1. Yes 2. No		1. Yes 2. No 1. Yes 2. No	