



Affected Population:
1,033 Individuals



Damaged Shelters:
91



Casualties:
64



Movement Trigger:
Attacks

OVERVIEW

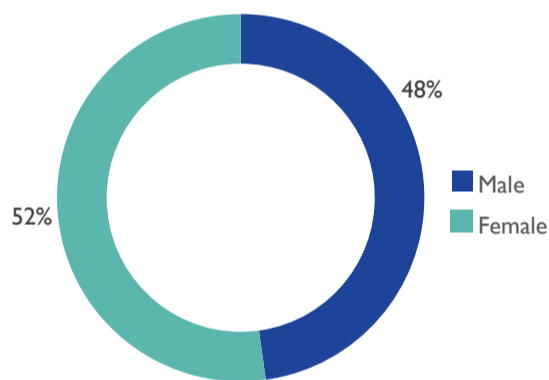
On 3rd of November, armed bandits reportedly attacked the communities Udar Yagba and Ukohol in Nyiev ward of Guma LGA in Benue State. The attacks affected 837 individuals, who were displaced to the communities Ortesy in Nyiev ward and Ndzorov in Ndzorov Council ward. As a result of the attacks, 15 fatalities and 36 injuries were reported.

On 5th of November, armed bandits reportedly attacked the communities Udei and Yeluwata in Nyiev ward of Guma LGA in Benue State. The attacks affected 196 individuals, who were displaced to Ortesy IDP Camp in Nyiev ward. As a result of the attacks, 10 fatalities and 3 injuries were reported.

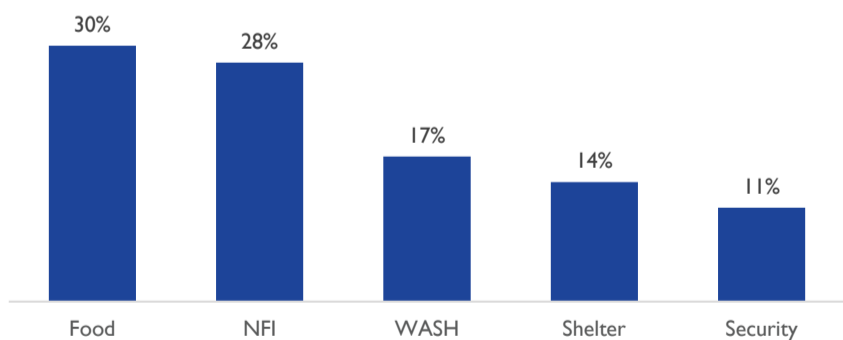
Following these events, rapid assessments were conducted by DTM (Displacement Tracking Matrix) field staff to inform the humanitarian community and government partners to enable targeted response. Flash reports utilize direct observation and a broad network of key informants to gather representative data and collect information on the number, profile, and immediate needs of affected populations.

Nigeria's north-central and north-west zones are afflicted with a multi-dimensional crisis. Firstly, long-standing tensions between ethnic and religious groups often result in attacks and banditry or hirabah. These attacks involve kidnapping and grand larceny along major highways by criminal groups. During the past years, the crisis accelerated and has resulted in widespread displacement across the north-central and north-western region.

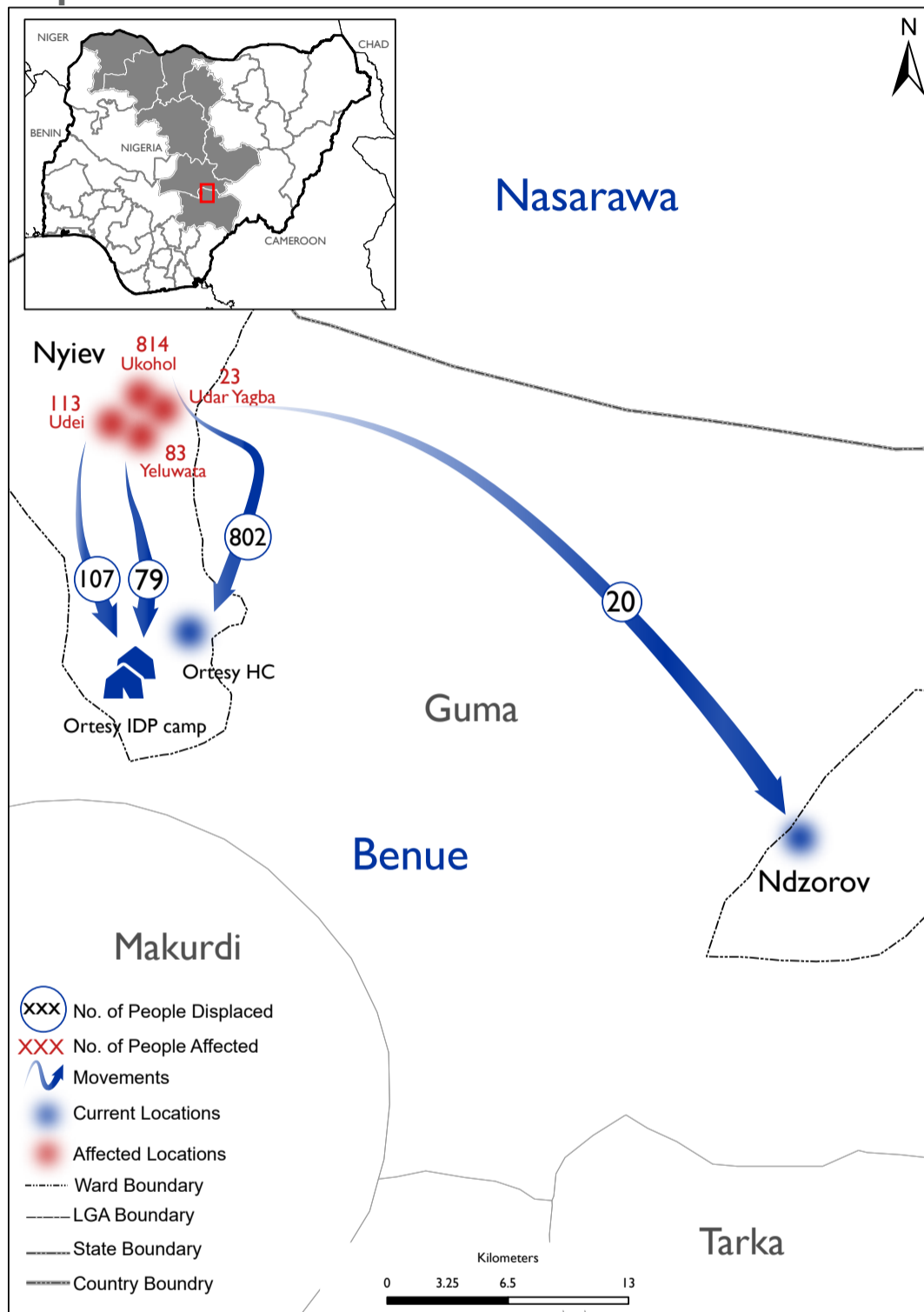
GENDER TOTAL (FIG. 1)



MOST NEEDED ASSISTANCE (FIG. 2)



Maps of affected areas



The above maps is for illustration purposes only. The depiction and use of boundaries, geographic names and related data shown are not warranted to be error-free nor do imply a judgment on the legal status of any territory, or any endorsement or acceptance of such boundaries by IOM. The above figures stated on the map refers to the total number of individuals affected, which includes the number of displaced persons and the fatalities recorded in the affected LGAs in the north-central and north-west region of Nigeria.

State	LGA	Ward	Location	Cause of Incident	Number of Affected Households	Number of Affected Individuals	Casualties	Male	Female	Children	Number of damage shelters
Benue	Guma	Nyiev	Udar Yagba	Attack	3	23	3	11	12	13	10
Benue	Guma	Nyiev	Udei community	Attack	12	113	8	55	58	36	81
Benue	Guma	Nyiev	Ukohol	Attack	136	814	48	388	426	380	0
Benue	Guma	Nyiev	Yeluwata	Attack	11	83	5	40	43	28	0
Grand Total					162	1,033	64	494	539	457	91

"When quoting, paraphrasing, or in any other way using the information mentioned in this report, the source needs to be stated appropriately as follows: "Source: Displacement Tracking Matrix (DTM) of the International Organization for Migration (IOM), Nigeria Mission, November 2022.""

For more information or to report an alert, please contact:
DTM Nigeria: iomnigeriadtm@iom.int
<https://displacement.iom.int/nigeria> ; <https://dtm.iom.int/nigeria>