

# EMERGENCY TRACKING TOOL (ETT)

DTM Emergency Tracking Tool (ETT) is deployed to track and provide up-to-date information on sudden displacement and other population movements

## ETT Report: No. 94 | 19-25 November 2018

### Movements



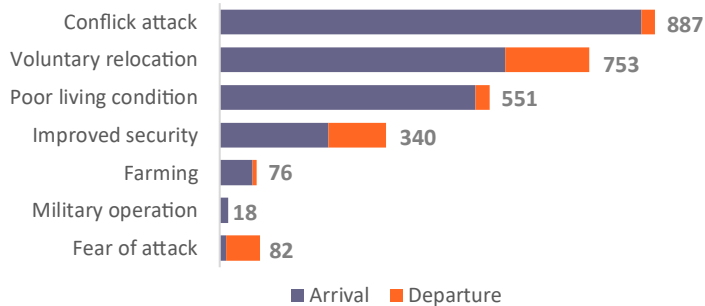
### New Arrival Screening by Nutrition Partners



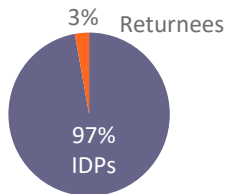
Within the period of 19 - 25 November 2018, a total of 2,707 movements were recorded, including 2,285 arrivals and 422 departures. Arrivals were recorded at locations in Askira Uba, Bama, Chibok, Damboa, Dikwa, Gubio, Gwoza, Hawul, Jere, Kaga, Kala/Balge, Konduga, Kukawa, Mafa, Magumeri, Maiduguri, Mobbar, Monguno and Ngala Local Government Areas (LGAs) of Borno state and locations in Fufore, Girei, Gombi, Guyuk, Lamurde, Madagali, Maiha, Mayo Belwa, Michika, Mubi North, Mubi South, Numan, Song, Yola North, and Yola South LGAs of Adamawa state. Departures were recorded at Askira Uba and Chibok LGAs of Borno state and Demsa, Fufore, Girei, Guyuk, Hong, Lamurde, Madagali, Maiha, Mayo Belwa, Mubi North, Mubi South, Numan, Song, Yola North, and Yola South LGAs of Adamawa state.

ETT assessments identified the following movement triggers: voluntary relocation (28%), improved security (13%), Military operation (1%), farming (3%), ongoing conflict (33%), poor living conditions (20%) and fear of attacks (3%).

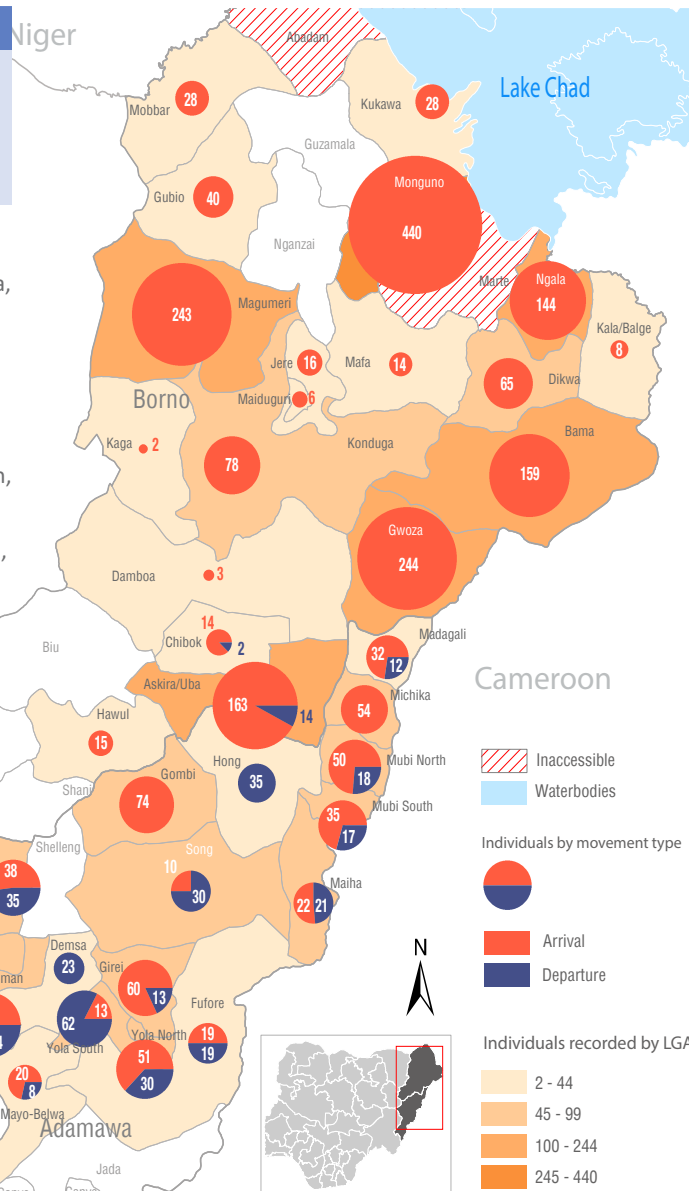
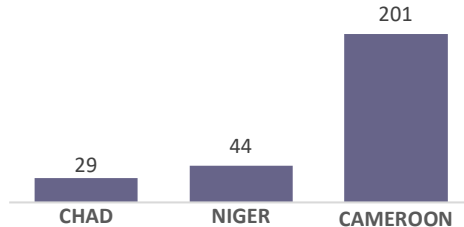
### Number of individuals by movement triggers



### Affected population



### Arrivals from Neighbouring Countries



### Summary of major movements

**NUMAN:** 65 arrivals and 34 departures were recorded in Numan LGA of Adamawa state. These include 28 arrivals from Nzumosu in Bolki ward of Numan LGA, 7 arrivals from Mumsirmi in Lafiya ward of Lamurde LGA, 24 arrivals from Gwadabawa and Jambutu wards of Yola North, 6 arrivals from Lokowa ward of Mubi North, 16 departures from Bolki ward of Numan LGA and 18 departures from Benjaram ward of Guyuk LGA in Adamawa State. Some of the new arrivals reported to have voluntarily relocated while was due to fear of attack and improved security. Departures was due to the improved security.

**Monguno:** 440 arrivals were recorded in Monguno LGA of Borno state. These include 4 arrivals from Mairari ward of Guzamala LGA, 184 arrivals from Yoyo ward, 127 arrivals from Kekeno ward, 125 arrivals from Baga ward of Kukawa LGA in Borno State. The new arrivals reported to have relocated due to the ongoing conflict.

**GWOZA:** 244 arrivals were recorded in Gwoza LGA of Borno state. These include 74 arrivals from Shehuri ward of Bama LGA, 10 arrivals from Pulka/Bokko and Agapalawa wards of Gwoza LGA, 113 arrivals from Mora ward of Marwa LGA, 7 arrivals from Maisandari ward of Maiduguri and 40 arrivals from Banki and Darajamal wards of Bama LGA in Borno State. The new arrivals reported to have relocated voluntarily while others relocated due to poor living conditions.

**MAGUMERI:** 243 arrivals were recorded in Magumeri LGA of Borno state. These include 109 arrivals from Gajiram ward of Nganzai LGA, 95 arrivals from Kabubla ward of Marte LGA and 39 arrivals from Bornoyesu ward of Magumeri LGA in Borno State. The new arrivals reported to have relocated due to the ongoing conflict and poor living condition.

**BAMA:** 159 arrivals were recorded in GSSSS Camp and Banki Camp in Bama LGA of Borno state. These include 49 arrivals from Mokola and Marwa LGA in Cameroon, 36 arrivals from Darajamal, Bama and Goniri wards of Bama LGA, 26 arrivals from Sabsawa ward and 45 arrivals from Shehuri and Soye wards on Bama LGA, The new arrivals reported to have relocated voluntarily and due to the poor living condition.

## New Arrival Malnutrition Screening Summary (children 6-59 months)

An exhaustive nutrition screening using mid-upper arm circumference (MUAC) and Oedema for acute malnutrition was conducted by Sector partners for 259 children of 6-59 months. Of the 259 children screened, the MUAC reading was: 3 children (1 from inaccessible and 2 from accessible area) were in the Red category, 21 were in the Yellow category and 235 were measured in the Green category. No case of Oedema was reported in the 6 LGAs that sent in reports.

The results also include 52 children from neighbouring LGAs (15 from Bama, 25 from Gwoza, 1 from Kala/Balge, 2 from Mobbar and 9 from Ngala): of all the 52 children measured, 1 was in red category, 47 in the green category and 4 in the yellow category. All children found with severe acute malnutrition have been admitted for treatment. Please note, the data presented are not surveillance results and should be interpreted with caution.

LGA	MUAC Categories						Total
	Green (≥12.5cm)		Yellow (11.5 cm - 12.5cm)		Red (<11.5cm)		
	In-Accessible	Accessible	In-Accessible	Accessible	In-Accessible	Accessible	
Bama	11	27	0	5	1	0	44
Dikwa	6	40	1	1	0	1	49
Gwoza	0	1	0	0	0	0	1
Kukawa	0	1	0	0	0	0	1
Kala/Balge	0	3	0	0	0	0	3
Mobbar	0	2	0	0	0	0	2
Monguno	0	110	0	12	0	1	123
Ngala	0	34	0	2	0	0	36
<b>Total</b>	<b>17</b>	<b>218</b>	<b>1</b>	<b>20</b>	<b>1</b>	<b>2</b>	<b>259</b>

■ Nourished

■ Moderate Acute Malnutrition (MAM)

■ Severe Acute Malnutrition (SAM)

**Table 1. Details of movements by locations of assessment and locations of arrival/departure** - only movements with at least 20 persons are listed below

STATE	Tracking Location		Arrival Location				
	LGA	WARD	STATE	LGA	WARD	ARRIVAL	DEPARTURE
ADAMAWA	GIREI	GERENG	ADAMAWA	GIREI	GERENG	31	
	GOMBI	GOMBI NORTH	ADAMAWA	SONG	ZUMO	35	-
		TAWA	ADAMAWA	YOLA NORTH	BOLE/YOLDE PATE	27	-
	GUYUK	DUMNA	GOMBE	BALANGE	CHAM MWONA	20	-
					CHAM MWONA	22	-
	MUBI NORTH	LOKUWA	ADAMAWA	SONG	ZUMO	24	-
		NUMAN 2		NUMAN	BOLKI	21	16
YOLA SOUTH	BOLE/YOLDE PATE	ADAMAWA	GOMBI	-	-	27	
BORNO	ASKIRA UBA	KOPA/MULTHAFU	YOBE	TARMUWA	-	35	-
		MUSSA	BORNO	ASKIRA UBA	MUSSA	28	-
		ZADAWA	ADAMAWA	HONG	GARAHA	54	-
	BAMA	BUDUWA	BORNO	BAMA	BAMA	22	-
			CAMEROON	MARWA	MOKOLO	40	-
			BORNO	BAMA	SABSAWA	26	-
	DIKWA	DIKWA CENTRAL	LAGOS	APAPA	-	32	-
			TARABA	JALINGO	ABBARE YELWA	26	-
	GUBIO	GUBIO 2	BORNO	GUBIO	GAZABURE	40	-
		PULKA/BOKKO		BAMA	DARAJAMAL	32	-
				CAMEROON	MARWA	MORA	74
	KONDUGA	AUNO	BORNO	KONDUGA	AUNO	113	-
	MAGUMERI	GAJIGANNA	BORNO	MARTE	KABUBLA	78	-
		MODUKIMERI		NGANZAI	GAJIRAM	95	-
	MOBBAR	DAMASAK CENTRAL	NIGER	DIFFA	BORNOYESU	109	-
	MONGUNO	MONGUNO	BORNO	KUKAWA	SHETTIMARI	28	-
					BAGA	125	-
KEKENO					127	-	
NGALA	NGALA	BORNO	KALABALGE	YOYO	184	-	
				MARTE	RANN	46	-
		CHAD	N'DJAMENA	MARTE	53	-	
			N'DJAMENA	N'DJAMENA	29	-	

The depiction and use of boundaries, geographic names, and related data shown on maps and included in this report are not warranted to be error free nor do they imply judgment on the legal status of any territory, or any endorsement or acceptance of such boundaries by IOM.

For more information or to report an alert, please contact:

Henry Kwenin, DTM Project Coordinator: [hkwenin@iom.int](mailto:hkwenin@iom.int) | +234 9038852524 Bercasio Dave, Emergency Coordinator: [dbercasio@iom.int](mailto:dbercasio@iom.int) | +234 9075070001 DTM information products: <http://nigeria.iom.int/dtm>

