



EMERGENCY TRACKING TOOL (ETT)

DTM Emergency Tracking Tool (ETT) is deployed to track and provide up-to-date information on sudden displacement and other population movements

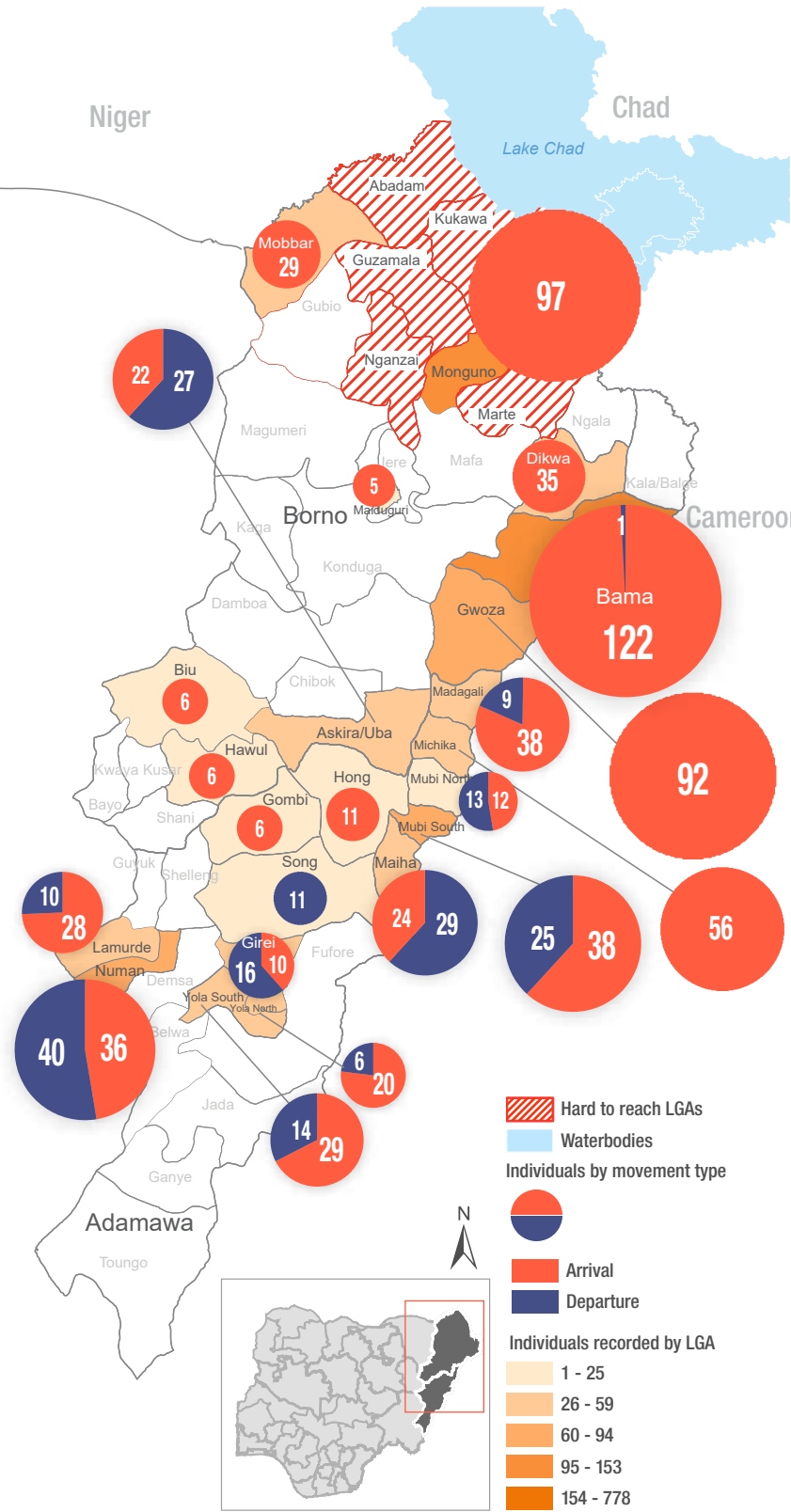
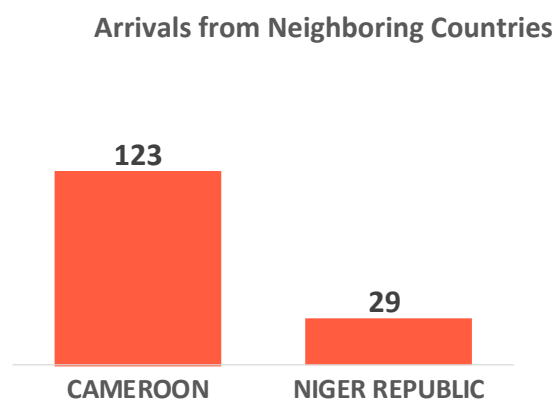
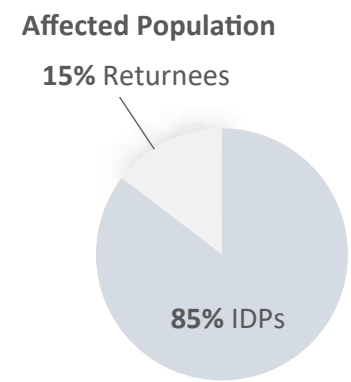
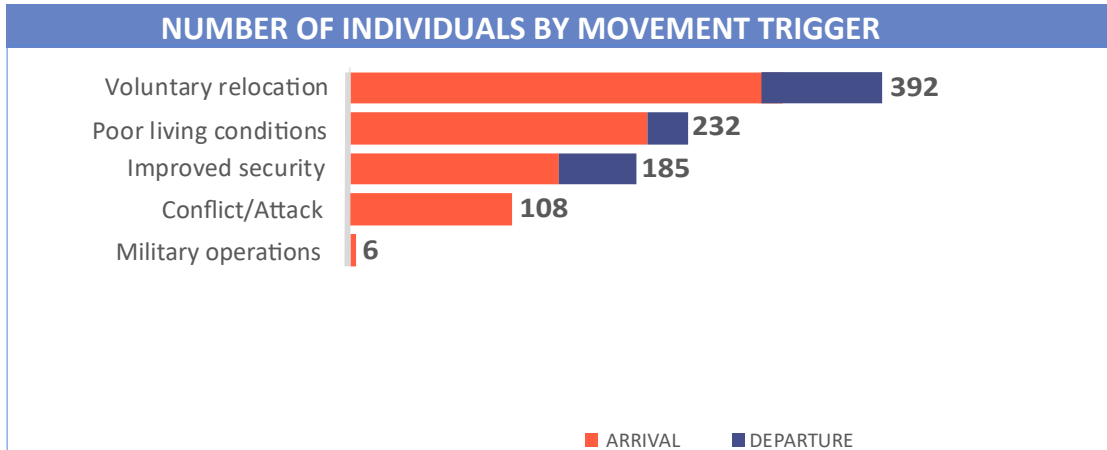
ETT Report: No. 197 | 09 - 15 November 2020

MOVEMENTS	NEW ARRIVAL SCREENING BY NUTRITION PARTNERS
<p>Arrivals: 722 individuals</p> <p>Departures: 201 individuals</p>	<p>82 Children (6-59 months) screened for malnutrition</p> <p>MUAC category of screened children</p> <p>Green: 79 Yellow: 3 Red: 0</p>

A total of 923 movements were recorded, comprising 722 arrivals and 201 departures, between 9 and 15 November 2020. Arrivals were recorded at locations in Askira/Uba, Bama, Biu, Dikwa, Gwoza, Hawul, Maiduguri Metropolitan Council, Mobbar and Monguno Local Government Areas (LGAs) of the most-affected Nigerian State of Borno. Arrivals were also recorded in Girei, Gombi, Hong, Lamurde, Madagali, Maiha, Michika, Mubi North, Mubi South, Numan, Yola North and Yola South LGAs of the state of Adamawa.

Departures were recorded in Askira/Uba and Bama LGAs of Borno; Girei, Lamurde, Madagali, Maiha, Mubi North, Mubi South, Numan, Song, Yola North and Yola South LGAs of Adamawa.

ETT assessments identified the following movement triggers: voluntary relocation (42.5%), poor living conditions (25.1%), improved security (20.0%), conflict/attack (11.7%) and military operations (0.7%).



* Movements in Kala/Balge were captured by ETT outreach staff in the LGA

SUMMARY OF MAJOR MOVEMENTS

Bama: 122 arrivals and 1 departure were recorded in Bama LGA of Borno state. The arrivals included 84 from Marwa region in Cameroon, 19 from Bama and Jere respectively. The departure recorded was headed to Konduga. 51 per cent of the movements were due to poor living conditions and 49 per cent relocated voluntarily.

Monguno: 97 arrivals were recorded in Monguno LGA of Borno state. The arrivals included 79 from Kukawa and 16 from Guzamala LGAs of Borno state and 2 from Kwami LGA of Gombe state. 81 per cent of the movements recorded were as a result of conflict/attack, 16 per cent triggered by poor living conditions while the remaining 2 per cent relocated voluntarily.

Gwoza: 92 arrivals were recorded in Gwoza LGA of Borno state. The arrivals included 39 from Marwa region in Cameroon, 15 from Bama and Konduga LGAs respectively and 1 from Gwoza LGA of Borno state, 15 from Gwagwalada LGA of the Federal Capital Territory, 4 from Maiha LGA of Adamawa state and 3 from Dutse LGA of Jigawa state. 99 per cent of the movements were due to poor living conditions and 1 per cent relocated as a result of military operations.

Numan: 36 arrivals and 40 departures were recorded in Numan LGA of Adamawa state. The arrivals included 13 from Lau LGA of Taraba state, 9 from Yola North, 7 from Yola South and Fufore LGAs respectively of Adamawa state. The departures recorded were 22 to Demsa and 18 to Lamurde LGAs of Adamawa state. 59 per cent relocated voluntarily, 24 per cent as a result of improved security and the remaining 17 per cent relocated as a result of poor living conditions.

NEW ARRIVAL MALNUTRITION SCREENING SUMMARY (CHILDREN 6-59 MONTHS)

An exhaustive nutrition screening using mid-upper arm circumference (MUAC) and Oedema for acute malnutrition was conducted by Sector partners for 82 children of 6-59 months. Of the 82 children screened, the MUAC reading was none in the Red category, 3 were in the Yellow category and 79 were measured in the Green category. No case of Oedema was reported in the 4 LGAs that we received reports from.

The results also include 40 children from neighboring countries (27 in Bama, 4 in Gwoza and 9 in Mobbar). Of all the 40 children measured, none was recorded in the Red category, 39 in the Green category and the remaining 1 in the Yellow category. All children found with acute malnutrition have been admitted for treatment. Please note, the data presented are not surveillance results and should be interpreted with caution.

LGA	MUAC Categories						Total
	Green (>12.5cm)		Yellow (11.5cm - 12.5cm)		Red (<11.5cm)		
	Inaccessible	Accessible	Inaccessible	Accessible	Inaccessible	Accessible	
Bama	8	30	0	1	0	0	39
Gwoza	0	11	0	1	0	0	12
Mobbar	2	20	0	0	0	0	22
Ngala	0	8	0	1	0	0	9
Total	10	69	0	3	0	0	82

■ Nourished

■ Moderate Acute Malnutrition (MAM)

■ Severe Acute Malnutrition (SAM)

Please note, the data presented are not surveillance results and should be interpreted with caution.

Table 1. Details of movements by locations of assessment and locations of arrival / departure - only movements with at least 10 persons are listed below

Tracking location			Movement location			ARRIVAL	DEPARTURE	GRAND TOTAL
STATE	LGA	WARD	STATE	LGA	WARD			
ADAMAWA	GIREI	GIREI I	ADAMAWA	FUFORE	PARIYA	10	-	10
		GIREI II		DEMSA	BILLE	-	16	16
	HONG	HILDI	ADAMAWA	HONG	DAKSIRI	11	-	11
	LAMURDE	LAMURDE	ADAMAWA	GUYUK	DUMNA	-	10	10
		WADUKU	GOMBE	GOMBE	TURE	12	-	12
	MADAGALI	GULAK	ADAMAWA	MUBI NORTH	DIGIL	13	-	13
				MUBI SOUTH	NASSARAWO	11	-	11
				MUBI NORTH	VIMTIM	14	-	14
	MAIHA	MAIHA GARI	ADAMAWA	GOMBI	GOMBI NORTH	-	14	14
	MICHIKA	MADZI	ADAMAWA	MICHIKA	ZAH	19	-	19
		MICHIKA I		SONG	SONG WAJE	11	-	11
		MINKISI WURO NGIKI		YOLA SOUTH	BOLE/YOLDE PATE	13	-	13
		DIGIL		GOMBI	GOMBI NORTH	13	-	13
	MUBI NORTH	SORAU A	ADAMAWA	MADAGALI	GULAK	12	-	12
		LAMORDE	ADAMAWA	MUBI SOUTH	MUGULBU	-	13	13
	MUBI SOUTH	MUGULBU	ADAMAWA	GOMBI	GOMBI NORTH	19	-	19
		NASSARAWO	ADAMAWA	MAIHA	SARAU A	13	-	13
	NUMAN	IMBURU	ADAMAWA	MADAGALI	GULAK	-	11	11
LAMURDE				WADUKU	-	18	18	
DEMSA				BORRONG	-	13	13	
SONG	SONG GARI	ADAMAWA	LAU	MAYO LOPE	13	-	13	
YOLA SOUTH	NAMTARI	ADAMAWA	NUMAN	SABON PEGI	-	11	11	
BORNO	ASKIRA/UBA	ASKIRA EAST	BORNO	CHIBOK	GATAMARWA	-	27	27
		MUSSA		ASKIRA/UBA	UBA	11	-	11
	BAMA	BUDUWA / BULA CHIRABE	BORNO	BAMA	SHEHURI / HAUSARI / MAIRI	16	-	16
		SHEHURI / HAUSARI / MAIRI	CAMEROON	JERE	SHEHURI	19	-	19
	DIKWA	DIKWA	LAGOS	MARWA	MAYO TSANGYA	84	-	84
	GWOZA	GWOZA WAKANE/BULABULIN	ABUJA	LAGOS	IJORA-OLOYE	18	-	18
		PULKA/BOKKO	BORNO	GWAGWALADA	KABUSA	15	-	15
				BAMA	DIPCHARI/JERE/DAR-JAMAL/KOTEMBE	15	-	15
	CAMEROON	MARWA	MORA	39	-	39		
	MOBBAR	DAMASAK	NIGER REPUBLIC	DIFFA	GAMARI	29	-	29
	MONGUNO	MONGUNO	BORNO	GUZAMALA	MAIRARI	16	-	16
				KUKAWA	KUKAWA	79	-	79

The depiction and use of boundaries, geographic names, and related data shown on maps and included in this report are not warranted to be error free nor do they imply judgment on the legal status of any territory, or any endorsement or acceptance of such boundaries by IOM.

When quoting, paraphrasing or in anyway using the information mentioned in this report, the source needs to be stated appropriately as follows: "Source: International Organization for Migration [month, year], Displacement Tracking Matrix (DTM)".

* MUAC data is provided by UNICEF

For more information or to report an alert, please contact:

Henry Kwenin, DTM Project Coordinator: hkwenin@iom.int | +234 903 8852 524

Dave Bercasio, Emergency Coordinator: dbercasio@iom.int | +234 907 5070 001

DTM information products: <http://dtm.iom.int/nigeria>

