



# EMERGENCY TRACKING TOOL (ETT)

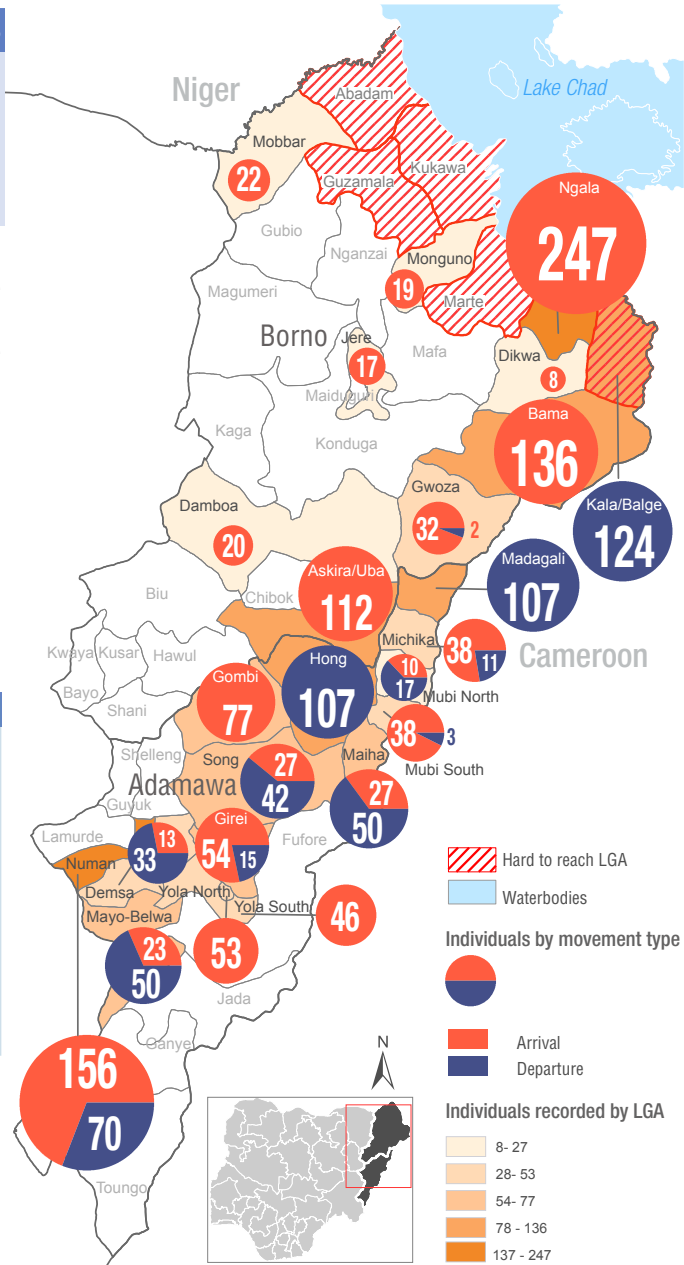
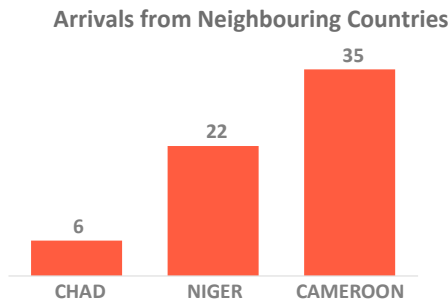
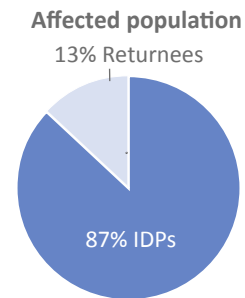
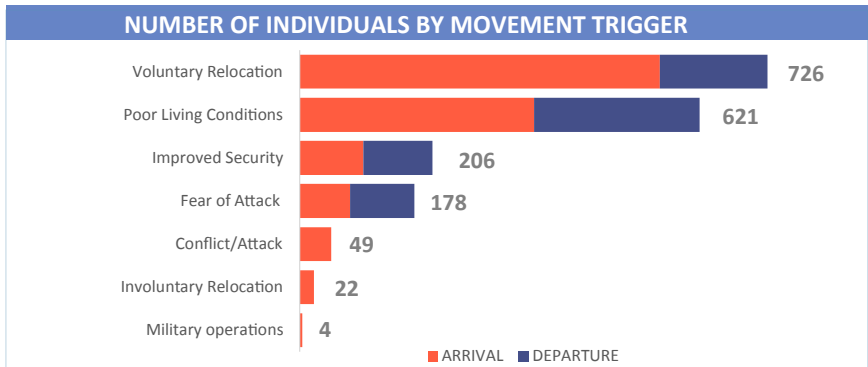
DTM Emergency Tracking Tool (ETT) is deployed to track and provide up-to-date information on sudden displacement and other population movements

## ETT Report: No. 146 | 18 - 24 November 2019

MOVEMENTS	NEW ARRIVAL SCREENING BY NUTRITION PARTNERS
<p><b>Arrivals:</b> 1,175 individuals</p> <p><b>Departures:</b> 631 individuals</p>	<p><b>120</b> Children (6-59 months) screened for malnutrition</p> <p><b>MUAC category of screened children</b></p> <p>Green: 104   Yellow: 12   Red: 4</p>

During the period of 18 – 24 November 2019, a total of 1,806 movements were recorded, which composed of 1,175 arrivals and 631 departures. Arrivals were recorded at locations in Askira/Uba, Bama, Damboa, Dikwa, Gwoza, Jere, Mobbar, Monguno and Ngala Local Government Areas (LGAs) of Borno State. Arrivals were also recorded in Demsa, Girei, Gombi, Maiha, Mayo-Belwa, Michika, Mubi North, Mubi South, Numan, Song, Yola North and Yola South LGAs of Adamawa State. Departures were recorded in Gwoza and Kala/Balge LGAs of Borno State. Departures were also recorded in Demsa, Girei, Gombi, Hong, Madagali, Maiha, Mayo-Belwa, Michika, Mubi North, Mubi South, Numan and Song LGAs of Adamawa State.

ETT assessments identified the following movement triggers: voluntary relocation (40%), poor living conditions (34%), improved security (11%), fear of attack (10%), conflict/attack (3%), involuntary relocation (1%) and military operations (1%).



\* Movements in Kala/Balge were captured by ETT outreach staff in the LGA

### SUMMARY OF MAJOR MOVEMENTS

**Ngala:** 247 arrivals were recorded in Ngala LGA of Borno State. The 247 were from Rann “A” ward of Kala/Balge LGA. The arrivals were all due to poor living conditions.

**Numan:** 156 arrivals and 70 departures were recorded in Numan LGA of Adamawa State. The arrivals include 142 from Gamadio, Gamadio ward and were tracked at Wadikake, Gamadio ward and 14 from Sabon Pegi ward and were tracked at Kanti, Gamadio ward. The departures include 59 from Sabon Pegi ward and 11 from Imburu ward. 91% of the new arrivals reported to have relocated due to poor living conditions while 2 per cent relocated voluntarily. 84% of the departures reported to have relocated due to poor living conditions while 16% relocated voluntarily.

**Bama:** 136 arrivals were recorded in Bama LGA of Borno State. The arrivals include 45 from Buduwa/Bula Chirabe ward, 11 from Darajamal, and 11 from Mbuliya/Goniri/Siraja ward and were tracked at Shehuri/Hausari/Mairi ward. Other arrivals include 11 from Pulka Bokko ward of Gwoza LGA and 26 from Old Maiduguri of Jere LGA. Six from N’djamena of Chad, 22 from Mokolo and four from Mora of Cameroon. 84% of the new arrivals reported to have relocated voluntarily while 16% were reportedly involuntarily.

**Kala/Balge:** 124 departures were recorded in Kala/Balge LGA of Borno State. The 124 departures were from Rann “A” ward. The departures were all due to poor living conditions.

## NEW ARRIVAL MALNUTRITION SCREENING SUMMARY (CHILDREN 6-59 MONTHS)

An exhaustive nutrition screening using monitoring of symptoms of acute malnutrition mid upper arm circumference (MUAC) and Oedema was conducted by Nutrition Sector partners for 120 children of 6-59 months. Of the 120 children screened, the MUAC reading recorded 4 children (from accessible area) in the Red category, 12 in the Yellow category and 104 measured in the Green category. No case of Oedema was reported in the 4 LGAs that reports were received from.

The results also include 20 children from neighbouring Cameroon, Chad and Republic of Niger (10 children moved to Bama, 3 to Gwoza and 7 moved to Mobbar); Out of the 20 children measured, one was in the red category, 17 were in the green category and 2 in the yellow category. All children found with acute malnutrition have been admitted for treatment.

LGA	MUAC Categories						Total
	Green (≥12.5cm)		Yellow (11.5 cm - 12.5cm)		Red (<11.5cm)		
	Inaccessible	Accessible	Inaccessible	Accessible	Inaccessible	Accessible	
Bama	1	35	1	4	0	1	42
Gwoza	0	5	0	1	0	1	7
Mobbar	0	5	0	2	0	0	7
Ngala	0	58	0	4	0	2	64
<b>Total</b>	<b>1</b>	<b>103</b>	<b>1</b>	<b>11</b>	<b>0</b>	<b>4</b>	<b>120</b>

■ Nourished

■ Moderate Acute Malnutrition (MAM)

■ Severe Acute Malnutrition (SAM)

Please note, the data presented are not surveillance results and should be interpreted with caution.

**Table 1. Details of movements by locations of assessment and locations of arrival / departure - only movements with at least 13 persons are listed below**

Tracking Location			Movement Location					
STATE	LGA	WARD	STATE2	LGA2	WARD2	ARRIVAL	DEPARTURE	Grand Total
ADAMAWA	DEMSA	DEMSA	ADAMAWA	DEMSA	DWAM	-	19	19
	DEMSA	DEMSA	ADAMAWA	DEMSA	KPASHAM	-	14	14
	DEMSA	NASSARAWO	ADAMAWA	DEMSA	KPASHAM	13	-	13
	GIREI	DAMARE	BORNO	ASKIRA/UBA	CHULL/RUMIRGO	34	-	34
	GIREI	GIREI II	ADAMAWA	GIREI	MODIRE/ VINIKILANG	-	15	15
	GIREI	JERA BONYO	ADAMAWA	FUFORE	PARIYA	20	-	20
	GOMBI	GOMBI SOUTH	ADAMAWA	SONG	ZUMO	19	-	19
	GOMBI	TAWA	ADAMAWA	SONG	ZUMO	42	-	42
	HONG	BANGSHIKA	ADAMAWA	HONG	SHANGUI	-	58	58
	HONG	GARAHA	ADAMAWA	MICHIKA	JIGALAMBU	-	15	15
	MADAGALI	GULAK	ADAMAWA	MADAGALI	GULAK	-	46	46
	MADAGALI	GULAK	BORNO	ASKIRA/UBA	GULAK	-	61	61
	MAIHA	MANJEKIN	ADAMAWA	SONG	ZUMO	27	-	27
	MAIHA	MAYONGULI	BORNO	ASKIRA UBA	LASSA	-	31	31
	MAYO BELWA	MAYO FARANG	ADAMAWA	MAYO-BALWA	MAYO-BELWA	-	50	50
	MAYO BELWA	MAYO FARANG	TARABA	LAU	LAU	23	-	23
	MICHIKA	MUNKAVICITA	ADAMAWA	YOLA SOUTH	MAKAMA B	16	-	16
	NUMAN	GAMADIO	ADAMAWA	NUMAN	GAMADIO	142	-	142
	NUMAN	GAMADIO	ADAMAWA	NUMAN	SABON PEGI	14	-	14
	NUMAN	SABON PEGI	ADAMAWA	NUMAN	BARE	-	48	48
SONG	ZUMO	ADAMAWA	GOMBI	TAWA	-	42	42	
SONG	ZUMO	ADAMAWA	SONG	SONG WAJE	22	-	22	
YOLA NORTH	LIMAWA	ADAMAWA	YOLA NORTH	LIMAWA	30	-	30	
YOLA SOUTH	ADARAWO	ADAMAWA	FUFORE	BETI	26	-	26	
BORNO	ASKIRA/UBA	KOPA/MULTHAFU	ADAMAWA	MADAGALI	GULAK	61	-	61
	ASKIRA/UBA	LASSA	ADAMAWA	MAIHA	MAYONGULI	33	-	33
	BAMA	BUDUWA / BULA CHIRABE	BORNO	JERE	OLD MAIDUGURI	26	-	26
	BAMA	BUDUWA / BULA CHIRABE	CAMEROON	MAYO-TSANAGA	MOKOLO	22	-	22
	BAMA	SHEHURI / HAUSARI / MAIRI	BORNO	BAMA	BUDUWA / BULA CHIRABE	45	-	45
	DAMBOA	DAMBOA	BORNO	DAMBOA	AZUR/MULTE/FORFOR	20	-	20
	JERE	OLD MAIDUGURI	BORNO	KONDUGA	TUNGUSHE	17	-	17
	KALA/BALGE	RANN "A"	BORNO	KALA/BALGE	RANN "A"	-	16	16
	KALA/BALGE	RANN "A"	BORNO	NGALA	NGALA	-	108	108
	MOBBAR	DAMASAK	NIGER REPUBLIC	DIFFA	CHETIMARI	16	-	16
	MONGUNO	MONGUNO	BORNO	KUKAWA	KUKAWA	19	-	19
	NGALA	NGALA WARD	BORNO	KALA/BALGE	RANN "A"	247	-	247

The depiction and use of boundaries, geographic names, and related data shown on maps and included in this report are not warranted to be error free nor do they imply judgment on the legal status of any territory, or any endorsement or acceptance of such boundaries by IOM. MUAC data is provided by UNICEF

For more information or to report an alert, please contact:

Henry Kwenin, DTM Project Coordinator: [hkwenin@iom.int](mailto:hkwenin@iom.int) | +234 903 8852 524

Dave Bercasio, Emergency Coordinator: [dbercasio@iom.int](mailto:dbercasio@iom.int) | +234 907 5070 001

DTM information products: <http://nigeria.iom.int/dtm>

