



# EMERGENCY TRACKING TOOL (ETT)

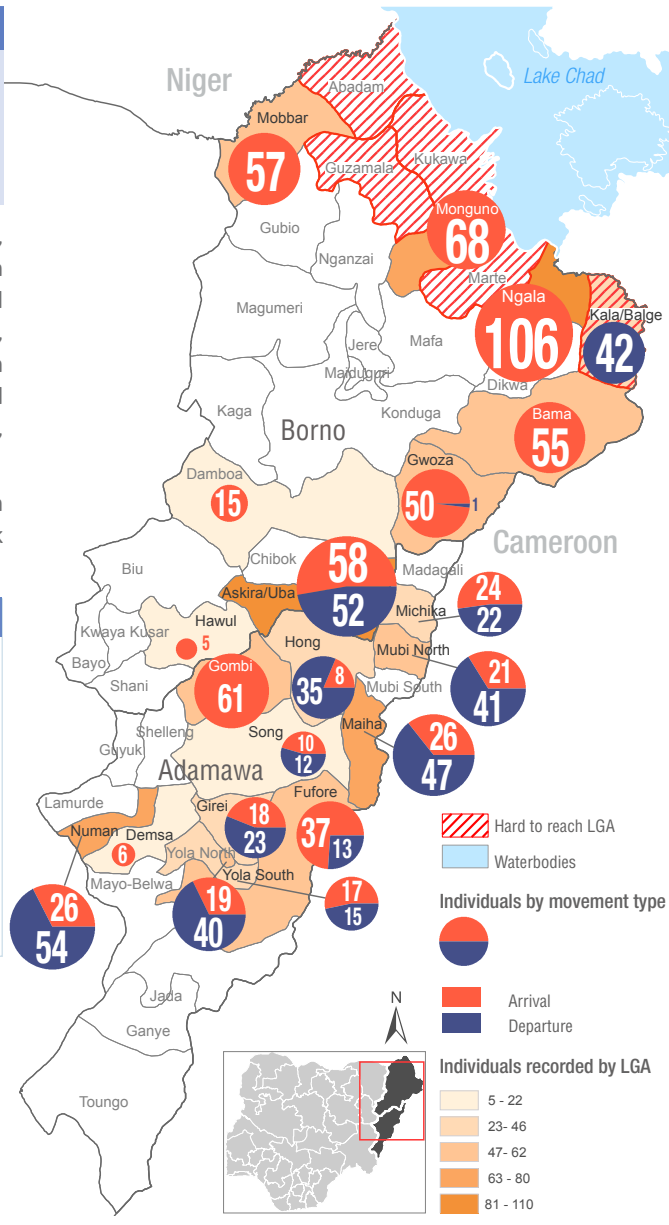
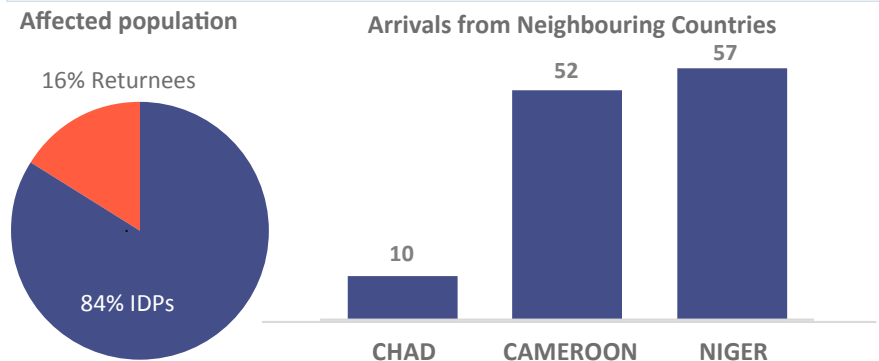
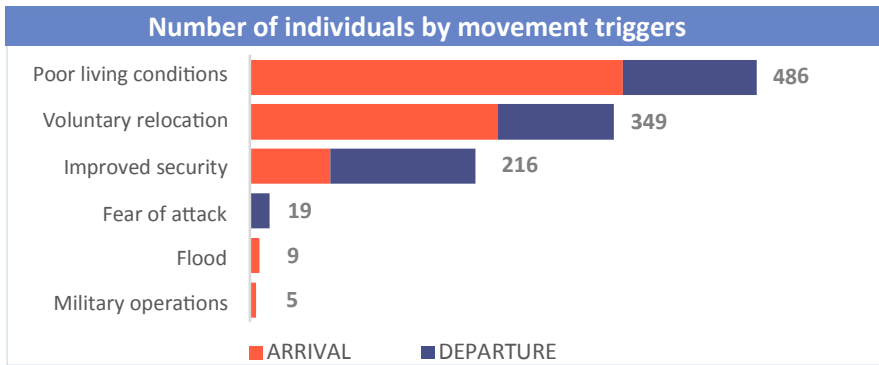
DTM Emergency Tracking Tool (ETT) is deployed to track and provide up-to-date information on sudden displacement and other population movements

## ETT Report: No. 131 | 5 - 11 August 2019

Movements		New Arrival Screening by Nutrition Partners	
	<b>Arrivals:</b> 687 individuals		<b>62</b> Children (6-59 months) screened for malnutrition
	<b>Departures:</b> 397 individuals		<b>MUAC category of screened children</b>
			<b>Green: 52</b>
			<b>Yellow: 8</b>
			<b>Red: 2</b>

Within the period of 5 – 11 August, a total of 1,084 movements were recorded, including 687 arrivals and 397 departures. Arrivals were recorded at locations in Askira/Uba, Bama, Damboa, Gwoza, Jere, Hawul, Mobbar, Monguno and Ngala Local Government Areas (LGAs) of Borno state and locations in Demsa, Fufore, Girei, Gombi, Hong, Maiha, Michika, Mubi North, Numan, Song, Yola North and Yola South LGAs of Adamawa state. Departures were recorded in Askira/Uba, Gwoza and Kala/Balge LGAs of Borno state and locations in Fufore, Girei, Hong, Maiha, Michika, Mubi North, Numan, song, Yola North and Yola South LGAs of Adamawa state.

ETT assessments identified the following movement triggers: voluntary relocation (32%), improved security (20%), flood (1%), Military operations (0.5%), Fear of attack (2%), Improved security (20%) and poor living conditions (45%).



\* Movements in Kala/Balge were captured by ETT outreach staff in the LGA

### Summary of major movements

**Askira/Uba:** 58 arrivals and 52 departures were recorded in Askira/Uba LGA of Borno state. These include 19 arrivals from Damare ward of Girei LGA, 17 from Luggere ward of Yola North LGA, 4 from Muchalla ward of Mubi North LGA and 2 from Uba ward of Hong LGA of Adamawa State. 16 arrivals from Uba ward from Askira/Uba LGA in Borno state. The 52 departures were all from Gatamarwa ward of Chibok LGA and they were all tracked at Askira East ward of Askira/Uba of Borno state. 62% of the IDPs reported to have relocated due to poor living conditions, 35% due to improved security and 4% relocated voluntarily.

**Ngala:** 106 arrivals were recorded in Ngala LGA of Borno state. These arrivals were all from Rann ward of Kala Balge LGA. The new arrivals reported to have relocated due to poor living conditions.

**Numan:** 26 arrivals and 54 departures were recorded in Numan LGA of Adamawa state. These include 10 arrivals from Gyawana ward in Lamurde LGA, 9 from Gwadabawa and 7 from Jambutu ward of Yola North LGA of Adamawa state. 20 departures from Gamdio ward of Numan LGA, 18 from Lafiya ward of Lamurde LGA and 16 from Dong ward of Demsa LGA of Adamawa state. 54% of the IDPs reported to have relocated due to improved securities, 13% due to poor living conditions and 34% relocated voluntarily. The departures were all voluntary.

**Maiha:** 26 arrivals and 47 departures were recorded in Maihia LGA of Adamawa state. These include 6 arrivals from Mokolo from Cameroon and they were all tracked at Sorau B ward of Maiha LGA. The departures include 21 from Duhu/Shuwa ward of Madagali LGA, 18 from Michika II ward of Michika LGA and 4 from Sorau B ward of Maiha of Adamawa State. 64% of the new arrivals reported to have relocated due to poor living conditions and 36% of the departures relocated due to improved security.

## New Arrival Malnutrition Screening Summary (children 6-59 months)

An exhaustive nutrition screening using mid upper arm circumference (MUAC) and Oedema for acute malnutrition was conducted by Sector partners for 62 children of 6-59 months. Of the 62 children screened, the MUAC reading was 2 children (accessible areas) in the Red category, 8 were in the Yellow category and 52 were measured in the Green category. No case of Oedema was reported in the 4 LGAs that we received reports from. The results also include 26 children from neighbouring countries (6 children in Bama, 14 in Mobbar, and 6 in Ngala); of all the 26 children measured, 1 was in the red category with 20 in the green category and the remaining 5 in the yellow category. All children found with acute malnutrition have been admitted in the treatment programme.

LGA	MUAC Categories						Total
	Green ( $\geq 12.5\text{cm}$ )		Yellow (11.5 cm - 12.5cm)		Red ( $< 11.5\text{cm}$ )		
	In-Accessible	Accessible	In-Accessible	Accessible	In-Accessible	Accessible	
Bama	4	12	0	1	0	0	17
Gwoza	1	11	0	0	0	1	13
Mobbar	0	10	0	4	0	0	14
Ngala	0	14	0	3	0	1	18
<b>Total</b>	<b>5</b>	<b>47</b>	<b>0</b>	<b>8</b>	<b>0</b>	<b>2</b>	<b>62</b>

■ Nourished     
 ■ Moderate Acute Malnutrition (MAM)     
 ■ Severe Acute Malnutrition (SAM)

*Please note, the data presented are not surveillance results and should be interpreted with caution.*

**Table 1. Details of movements by locations of assessment and locations of arrival / departure - only movements with at least 12 persons are listed below**

Trfacking location			Movement location				
STATE	LGA	WARD	LGA2	WARD2	ARRIVAL	DEPARTURE	Grand Total
ADAMAWA	FUFORE	BETI	YOLA SOUTH	ADARAWO	12	-	12
		RIBADU	JALINGO	JALINGO	25	-	25
			YOLA NORTH	LUGGERE	-	13	13
	GIREI	DAMARE	ASKIRA / UBA	DILLE / HUYIM	-	23	23
		GIREI II	GIREI	WURO DOLE	18	-	18
	GOMBI	GOMBI NORTH	DEMSA	DEMSA	20	-	20
			NGALA	GAMBORU NGALA	12	-	12
			SONG	ZUMO	12	-	12
	HONG	DAKSIRI	MUBI NORTH	MIJULU	-	19	19
		UBA	MICHIKA	MADZI	-	16	16
	MAIHA	MARARRABA	MADAGALI	DUHU / SHUWA	-	21	21
		MAYO NGULI	MICHIKA	MICHIKA II	-	18	18
		SORAU B	CAMEROON	MOKOLO	26	-	26
	MICHIKA	MADIZ	MUBI SOUTH	LAMORDE	-	14	14
		MODA / DLAKA / GHENJUWA	SONG	SONG WAJE	15	-	15
	MUBI NORTH	LOKUWA	HONG	DAKSIRI	-	13	13
		MAYO BANI	MUBI NORTH	VIMTIM	-	18	18
		YELWA	MADAGALI	DUHU / SHUWA	15	-	15
	NUMAN	GAMADIO	NUMAN	GAMADIO	-	20	20
		NUMAN I	LAMURDE	LAFIYA	-	18	18
SABON PEGI		DEMSA	DONG	-	16	16	
SONG	ZUMO	GOMBI	GOMBI SOUTH	-	12	12	
YOLA NORTH	AJIYA	MICHIKA	SUKUMU TILLIJO	-	14	14	
	LUGGERE	ASKIRA / UBA	LASSA	-	19	19	
BORNO	ASKIRA / UBA	ASKIRA EAST	CHIBOK	GATAMARWA	-	52	52
		DILLE / HUYUM	GIREI	DAMARE	19	-	19
		KOPA / MULTHAFU	ASKIRA / UBA	UBA	16	-	16
		LASSA	YOLA NORTH	LUGGERE	17	-	17
	BAMA	BUDUWA / BULA CHIRABE	MARWA	MORA	14	-	14
		SHEHURI / HAUSARI / MAIRI		SOYE	12	-	12
	DAMBOA	DAMBOA	DAMBOA	AZUR MULTE FORFOR	15	-	15
	GWOZA	GWOZA TOWN GADAMAYO	MUBI SOUTH	LAMORDE	24	-	24
	KALA BALGE	RANN	NGALA	NGALA	-	42	42
	MOBBAR	DAMASAK	DIFFA	MAINE	19	-	19
				SHETTIMARI	38	-	38
	MONGUNO	MONGUNO	KUKAWA	KUKAWA	58	-	58
	NGALA	NGALA	KALA BALGE	RANN	106	-	106

*The depiction and use of boundaries, geographic names, and related data shown on maps and included in this report are not warranted to be error free nor do they imply judgment on the legal status of any territory, or any endorsement or acceptance of such boundaries by IOM.*

For more information or to report an alert, please contact:

Henry Kwenin, DTM Project Coordinator: [hkwenin@iom.int](mailto:hkwenin@iom.int) | +234 903 8852 524    Dave Bercasio, Emergency Coordinator: [dbercasio@iom.int](mailto:dbercasio@iom.int) | +234 907 5070 001    DTM information products: <http://nigeria.iom.int/dtm>