

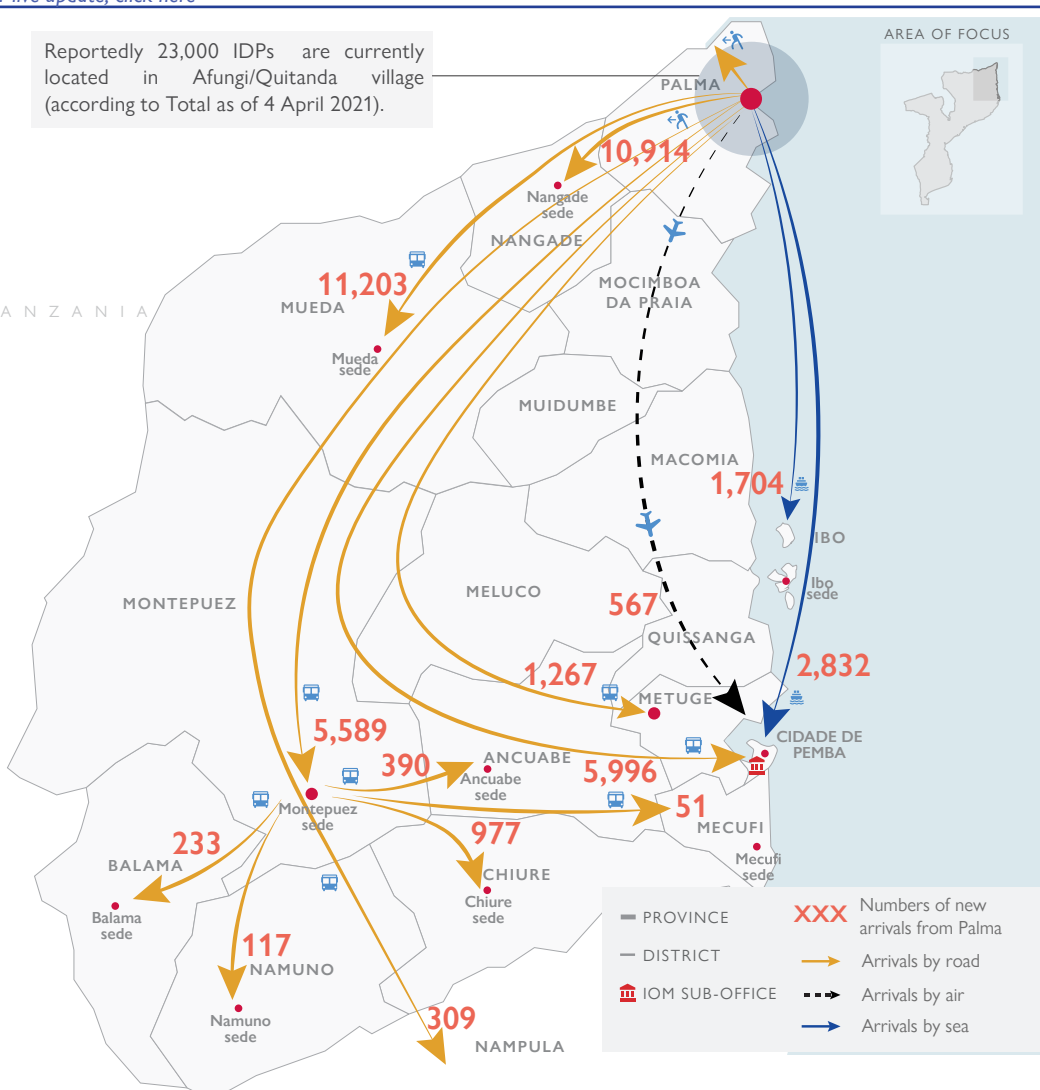
DTM Emergency Tracking Tool (ETT) is deployed to track and provide up-to-date information on sudden displacement and other population movements

ETT Report: No. 75/ 27 March - 08 May 2021 17:00h

Following the recent attacks in Palma Sede, DTM teams in Nangade, Mueda, Montepuez, Mecufi, Ibo and Pemba districts continue to register significant rise in IDP arrivals since 27 March. On the 8th of May 2021, an estimated number of 559 IDPs were registered in the receiving districts bringing the total number of IDPs to **42,149** people who have been displaced from Palma. IDPs continue to arrive in Nangade on foot and by bus from Nangade to Mueda, Montepuez, and Pemba.

[For live update, click here](#)

Reportedly 23,000 IDPs are currently located in Afungi/Quitanda village (according to Total as of 4 April 2021).



PALMA CRISIS

KEY FIGURES

42,149

PEOPLE ON THE MOVE DURING THE REPORTING PERIOD

43%

OF THE IDPs REPORTED ARE CHILDREN

516

UNACCOMPANIED/ SEPARATED CHILDREN

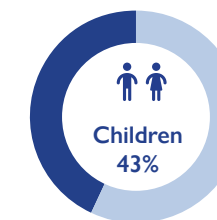
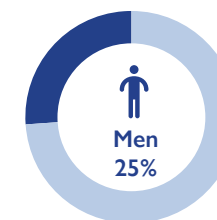
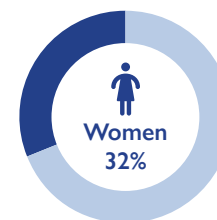
81%

OF THE REPORTED IDPs ARE LIVING WITHIN HOST COMMUNITIES

1,461

ELDERLY WERE REPORTED, REPRESENTING THE LARGEST VULNERABLE GROUP

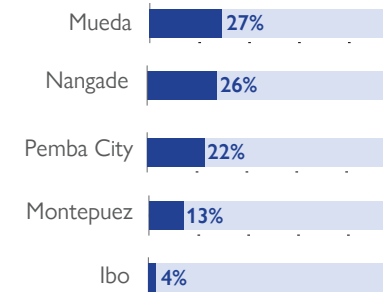
DEMOGRAPHICS



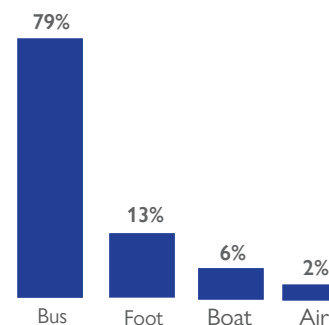
MAIN REPORTED NEEDS



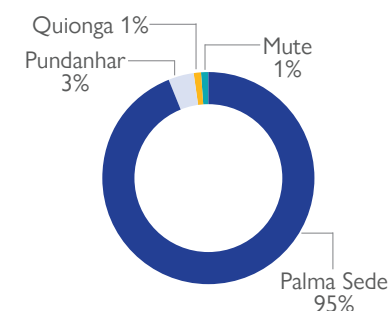
MAIN ARRIVAL DISTRICTS



MEANS OF DISPLACEMENT



LOCALITY OF ORIGIN



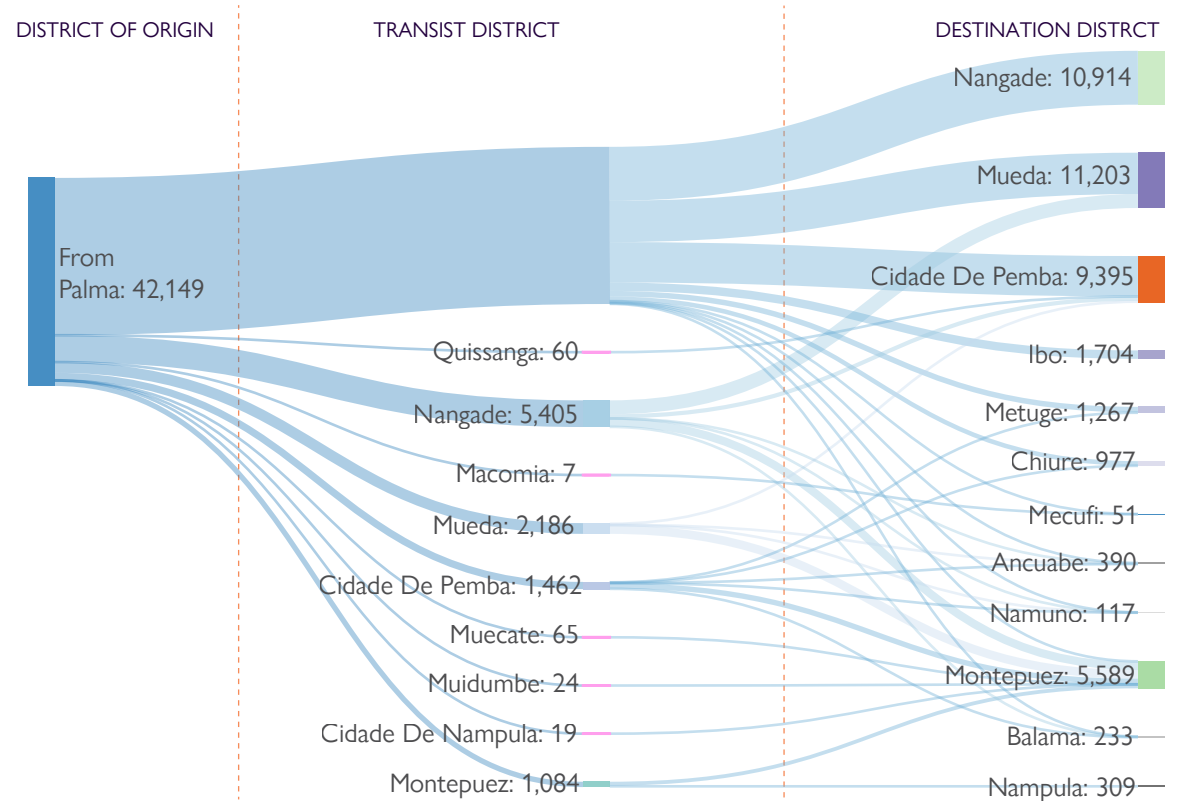
ABOUT THE EMERGENCY TRACKING TOOL

The objective of the Emergency Tracking Tool (ETT) is to collect information on large and sudden population movements, and to provide support to the Government and the humanitarian community by disseminating data on IDPs for ensuring effective humanitarian response to the affected population. Emergency tracking teams and enumerators are deployed to Cidade de Pemba, Mueda, Meluco, Nangade, Montepuez, Ancuabe, Namuno, Balama, Chiure, Ibo, Metuge and Mecufi districts to collect data on displacement movements on a daily basis.

VULNERABILITY BY LOCALITY OF ARRIVAL

| Locality | Total Individuals | Unaccompanied/Separated Children | Pregnant Women | Elderly | Person w/ Disability |
|---------------------|-------------------|----------------------------------|----------------|---------|----------------------|
| Mueda | 11,203 | 34 | 192 | 241 | 28 |
| Barro Ulondo | 286 | - | 2 | 7 | - |
| Barro Ngato | 244 | - | 5 | 9 | - |
| Barro Rovuma | 112 | - | - | 1 | 1 |
| Barro Rovuma-2 | 196 | - | 1 | - | - |
| Cimento | 35 | - | - | - | - |
| Clube Desportivo | 19 | - | 1 | 1 | - |
| Maimo | 193 | - | 3 | 1 | 1 |
| Mipembe | 965 | - | 2 | 11 | - |
| Ntandedi | 124 | - | 3 | 4 | - |
| Vila de Mueda | 9019 | 34 | 174 | 206 | 25 |
| Nangade | 10,914 | 227 | 227 | 369 | 65 |
| Barro Chitunda | 373 | 13 | 8 | 13 | - |
| Barro Holota | 238 | 1 | 1 | 9 | - |
| Barro Ntanga | 246 | 3 | 3 | 7 | - |
| Sede | 10057 | 259 | 215 | 340 | 85 |
| Cidade De Pemba | 9,395 | 41 | 61 | 296 | 8 |
| Aico Gungwe | 691 | 2 | 14 | 15 | - |
| Cariaço | 5 | - | - | - | - |
| Chuba | 2851 | 20 | 17 | 159 | - |
| Eduardo Mondlane | 1037 | 2 | 4 | 19 | - |
| Ingorane | 867 | - | 1 | 36 | - |
| Josina Machel | 313 | 1 | - | 11 | 2 |
| Machete | 228 | - | - | 5 | - |
| Maringanha | 128 | 1 | - | 5 | - |
| Metula | 207 | - | - | 8 | - |
| Micava | 98 | - | 1 | - | - |
| Natite | 336 | - | 9 | 22 | - |
| Paçitequete | 2674 | 15 | 15 | 24 | 27 |
| Montepuez | 5,589 | 71 | 67 | 312 | 5 |
| Centro de Nacaca | 559 | 11 | 14 | 34 | 1 |
| Centro de Nanyogo B | 120 | - | - | - | - |
| Centro de Nite | 1438 | 11 | 20 | 87 | 1 |
| Centro de Piloto | 183 | - | - | 16 | - |
| Cidade de Montepuez | 3,289 | 48 | 33 | 235 | 25 |
| Ibo | 1,704 | 21 | 45 | 102 | 7 |
| Matemo | 1,375 | 33 | 14 | 78 | 6 |
| Paluana | 329 | 12 | 7 | 24 | 1 |
| Metuge | 1,267 | 17 | 12 | 23 | 16 |
| 10 Congresso | 73 | 1 | - | 6 | 1 |
| 7 de Abril | 10 | - | - | - | - |
| Barro | 58 | 2 | - | - | - |
| Mlanono | 36 | 1 | - | 1 | - |
| Mazeze | 28 | - | 2 | - | - |
| Micze | 386 | 2 | 7 | 13 | 4 |
| Muritua | 21 | - | - | - | - |
| Nangua | 4 | - | - | - | - |
| Ntapa | 13 | - | - | - | - |
| Sede | 638 | 11 | 2 | 4 | 11 |
| Chiure | 977 | 18 | 26 | 45 | 9 |
| Kuphe | 27 | - | 1 | - | - |
| Lisaka | 3 | - | - | - | - |
| Merha | 96 | - | 2 | 5 | - |
| Micene | 34 | - | - | - | - |
| Mucappa | 247 | 6 | 11 | 16 | 3 |
| Nahavara | 36 | 1 | 2 | - | 1 |
| Namusan | 13 | - | - | - | - |
| Namiuta | 75 | 2 | 3 | 5 | - |
| Ncurete | 5 | - | - | 1 | - |
| Vila de Chiure | 621 | 9 | 7 | 17 | 4 |
| Ancuabe | 390 | 1 | 2 | 6 | 1 |
| Campine | 4 | - | - | - | - |
| Mesa | 17 | - | - | - | - |
| Nanjua | 163 | 1 | 1 | - | - |
| Salave | 19 | - | - | - | - |
| Sede | 187 | - | 1 | 5 | 1 |
| Nampula | 309 | - | - | - | - |
| Cidade de Nampula | 309 | - | - | - | - |
| Balama | 233 | 14 | 15 | 7 | 2 |
| Ingorane | 28 | 1 | - | - | - |
| Marimba A | 8 | - | 1 | - | - |
| Marimba B | 17 | - | 1 | - | - |
| Ntanta | 70 | - | 2 | 4 | - |
| Ntete | 110 | 13 | 10 | 3 | 2 |
| Namuno | 117 | - | 2 | - | 3 |
| Barro de Bem-Vindo | 5 | - | - | - | - |
| Barro de Cumone A | 6 | - | 1 | - | - |
| Barro de Cumone B | 32 | - | - | - | - |
| Barro de Cumone C | 19 | - | - | - | - |
| Barro de Expansão | 11 | - | - | - | - |
| Barro de Namiburo | 4 | - | - | - | - |
| Barro Sanjane | 8 | - | - | - | - |
| Barro Victoria | 12 | - | - | - | 3 |
| Mecufi | 51 | - | 1 | - | - |
| Mauia | 7 | - | - | - | - |
| Munde | 18 | - | - | - | - |
| Mutua | 4 | - | - | - | - |
| Nangasse | 7 | - | - | - | - |
| Sasalane | 15 | - | - | - | - |
| Grand Total | 42,149 | 516 | 626 | 1,461 | 186 |

DISPLACEMENT FLOWS BY DISTRICTS (ARRIVALS)



DEMOGRAPHIC EVOLUTION PER DAY

