

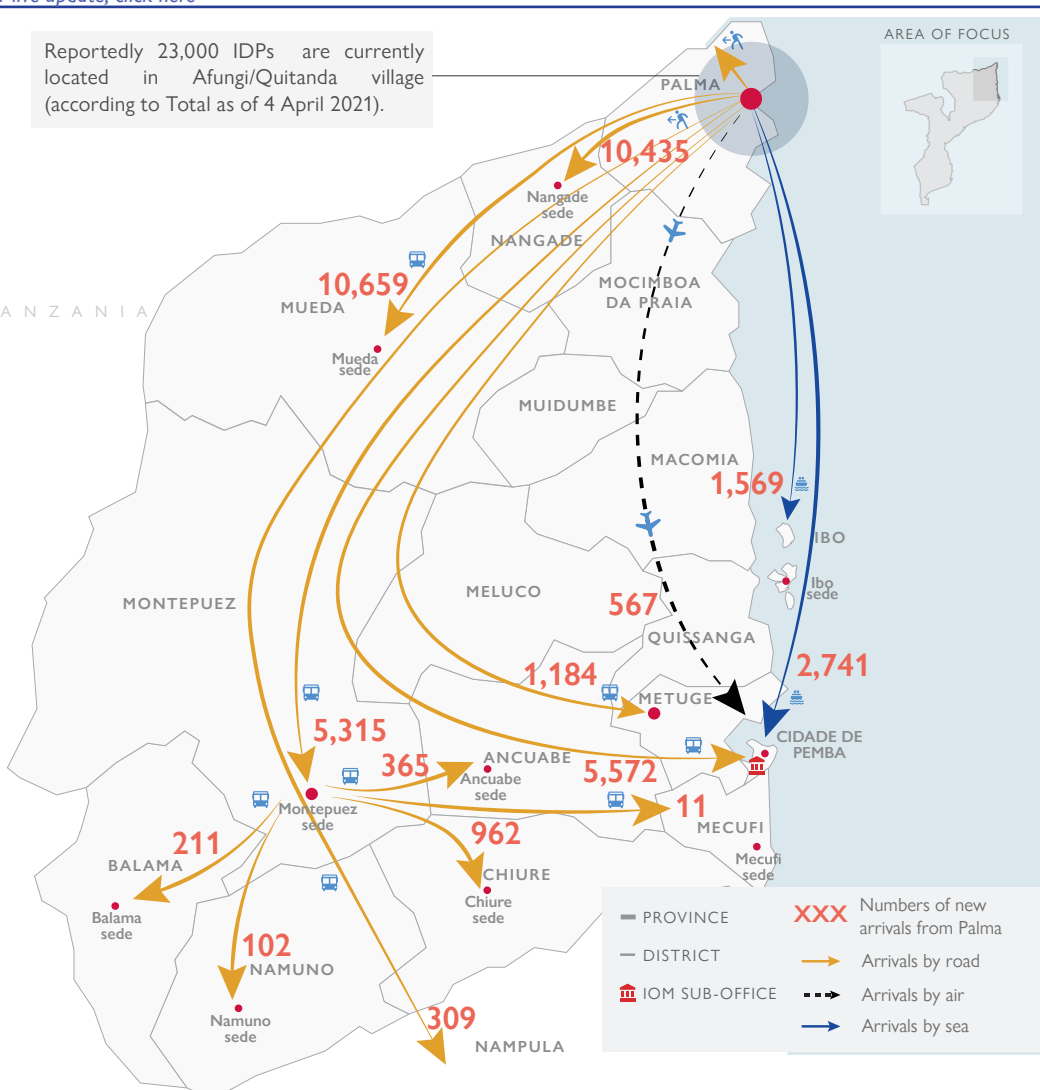
DTM Emergency Tracking Tool (ETT) is deployed to track and provide up-to-date information on sudden displacement and other population movements

ETT Report: No. 73/ 27 March - 06 May 2021 17:00h

Following the recent attacks in Palma Sede, DTM teams in Nangade, Mueda, Montepuez, Mecufi, Ibo and Pemba districts continue to register significant rise in IDP arrivals since 27 March. On the 6th of May 2021, an estimated number of 917 IDPs were registered in the receiving districts bringing the total number of IDPs to **40,003** people who have been displaced from Palma. IDPs continue to arrive in Nangade on foot and by bus from Nangade to Mueda, Montepuez, and Pemba.

[For live update, click here](#)

Reportedly 23,000 IDPs are currently located in Afungi/Quitanda village (according to Total as of 4 April 2021).



PALMA CRISIS

KEY FIGURES

40,003

PEOPLE ON THE MOVE DURING THE REPORTING PERIOD

43%

OF THE IDPs REPORTED ARE CHILDREN

491

UNACCOMPANIED/ SEPARATED CHILDREN

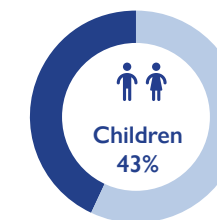
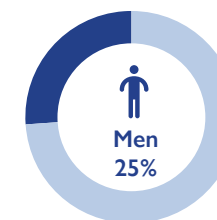
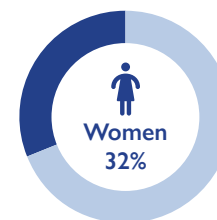
81%

OF THE REPORTED IDPs ARE LIVING WITHIN HOST COMMUNITIES

1,357

ELDERLY WERE REPORTED, REPRESENTING THE LARGEST VULNERABLE GROUP

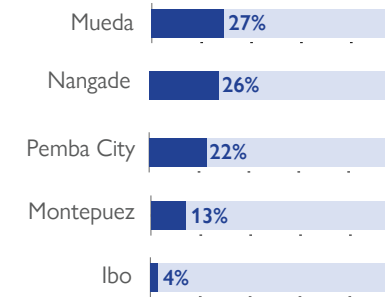
DEMOGRAPHICS



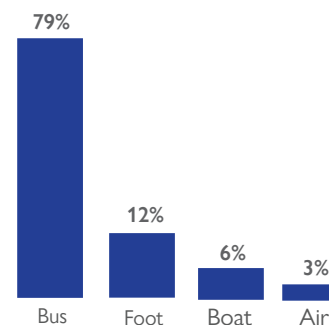
MAIN REPORTED NEEDS



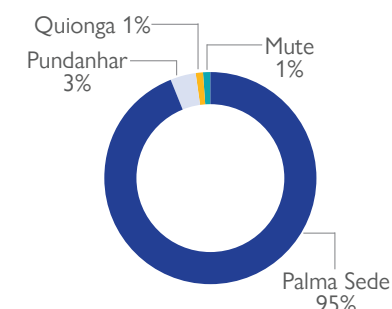
MAIN ARRIVAL DISTRICTS



MEANS OF DISPLACEMENT



LOCALITY OF ORIGIN



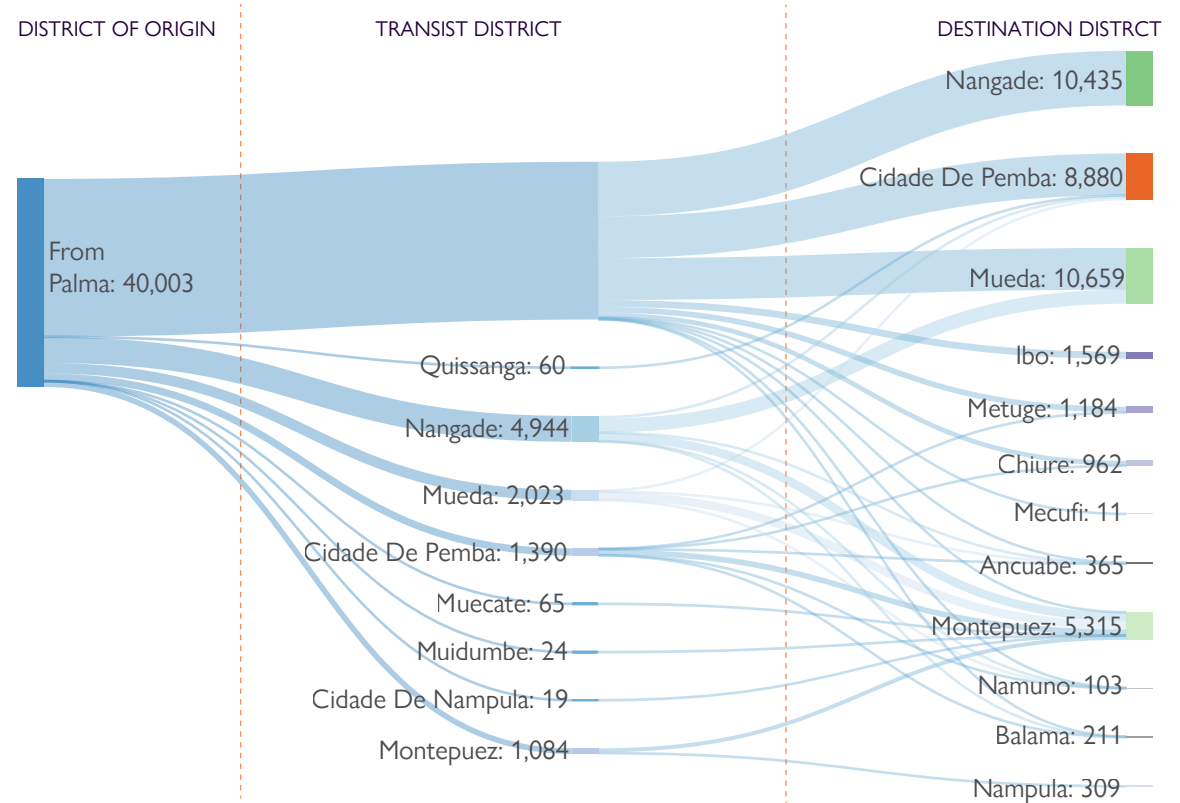
ABOUT THE EMERGENCY TRACKING TOOL

The objective of the Emergency Tracking Tool (ETT) is to collect information on large and sudden population movements, and to provide support to the Government and the humanitarian community by disseminating data on IDPs for ensuring effective humanitarian response to the affected population. Emergency tracking teams and enumerators are deployed to Cidade de Pemba, Mueda, Meluco, Nangade, Montepuez, Ancuabe, Namuno, Balama, Chiure, Ibo, Metuge and Mecufi districts to collect data on displacement movements on a daily basis.

VULNERABILITY BY LOCALITY OF ARRIVAL

Locality	Total Individuals	Unaccompanied/Separated Children	Pregnant Women	Elderly	Person w/ Disability
Mueda	10,659	34	183	229	26
Bairro Lilondo	209	-	2	3	-
Bairro Maputo	51	-	1	3	-
Bairro Rovuma	29	-	-	1	1
Bairro Rovuma-2	196	-	-	1	-
Maimo	76	-	-	-	-
Mpembe	965	2	11	-	-
Ntandedi	38	-	-	3	-
Vila de Mueda	9,095	34	175	207	25
Nangade	10,435	264	221	354	85
Bairro Chitunda	202	-	3	7	-
Bairro Ntanga	176	2	3	7	-
Sede	10,057	259	215	340	85
Cidade De Pemba	8,880	41	49	262	8
Aiico Gingone	691	2	14	15	-
Cariaco	5	-	-	-	-
Chuíba	2,634	20	12	143	-
Eduardo Mondlane	943	2	4	14	-
Ingonane	867	-	1	36	1
Josina Machel	309	1	-	11	2
Mahate	228	-	-	5	-
Maringanha	128	1	-	5	-
Metula	180	-	-	-	-
Muxara	88	-	1	-	-
Naité	224	-	3	11	-
Paquetequete	2,583	15	14	22	5
Montepuez	5,315	65	61	347	22
Centro de Nacaca	539	11	14	34	1
Centro de Nanyopo B	72	1	-	-	-
Centro de Ntala	1,026	8	12	68	1
Centro de Piloto	183	-	-	16	-
Cidade de Montepuez	3,223	44	32	222	20
Mapupulo	174	1	3	7	-
MPupene	48	-	-	-	-
Ibo	1,569	41	14	86	5
Matemo	1,322	41	14	86	5
Metuge	1,184	15	12	23	16
10 Congresso	53	1	-	6	1
7 de Abril	10	-	-	-	-
Bandar	8	-	-	-	-
Manono	36	1	1	-	-
Mazeze	28	-	2	-	4
Mieze	386	2	7	13	4
Nangua	4	-	-	4	-
Sede	659	11	2	4	11
Chiure	962	18	26	44	9
Kuphé	27	-	1	1	-
Merha	96	-	2	5	-
Micone	4	-	-	-	1
Mujaja	231	6	10	14	3
Nahavara	56	1	2	-	1
Namissiri	13	-	-	-	-
Namuta	68	2	3	5	-
Vila de Chiure	437	9	8	19	4
Ancuabe	365	1	2	5	-
Campine	4	-	-	-	-
Meza	17	-	-	1	-
Nanjua	163	1	1	-	-
Salava	19	-	-	-	-
Sede	162	-	1	4	-
Nampula	309	-	-	-	-
Cidade de Nampula	309	-	-	-	-
Balama	211	12	14	7	2
Ingonane	28	1	-	-	-
Marimba A	8	-	-	-	-
Marimba B	17	-	-	-	-
Ntanta	70	-	2	4	-
Ntete	88	11	2	3	2
Namuno	103	-	-	-	-
Bairro de Cumone B	18	-	-	-	-
Milipone	85	-	-	-	3
Mecufi	11	-	2	-	-
Mueua	7	-	-	-	-
Muita	4	-	-	-	-
Grand Total	40,003	491	585	1,357	176

DISPLACEMENT FLOWS BY DISTRICTS (ARRIVALS)



DEMOGRAPHIC EVOLUTION PER DAY

