

	Assessment conducted in affected areas	
	Assessment conducted through phone interviews with key informants	

The objective of the Emergency Tracking Tool (ETT) is to collect information on large and sudden population movements. Information is collected through key informant interviews or direct observation. This dashboard provides information on displacement which occurred on 13 January 2022 in Massakani, a site in the Lac Province.

## SUMMARY OF EVENT

 **DISPLACED POPULATION:**  
**1033** Internally Displaced Persons, **247** Households (estimation)

On 13 January 2022, following an attack carried out by Non-State Armed Groups (NSAGs) in the site of Massakani (sous-préfecture of Liwa) on the night of 12 January, **247** households (**1,033** individuals) of IDPs left the Massakani site and fled to the newly established site, called Merème, located near the site of Amma, in the same sous-préfecture.

 **DEPARTURE LOCATION :** Massakani (sous-préfecture of Liwa)

 **REASON FOR MOVEMENT :** Armed attack


 **DATE OF MOVEMENT :** 13 January 2022


 **MEANS OF TRANSPORT :** On foot and riding animals


 **HOST LOCATION :** Merème Site (sous-préfecture of Liwa)

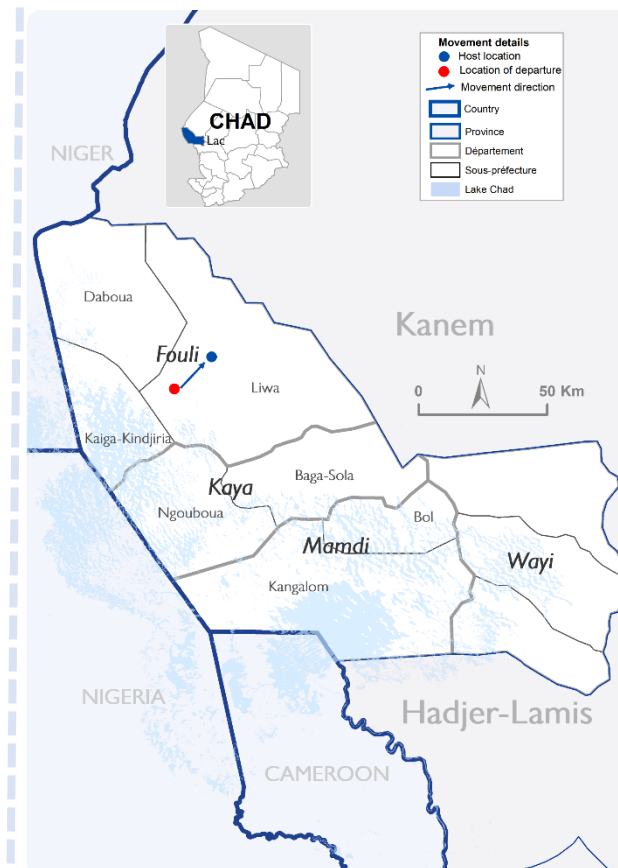
 **AVAILABLE ASSISTANCE :** None

## PRIMARY NEEDS

 **1. Water**

 **2. Food**

 **3. Shelter**



*This map is for illustration purposes only. The depiction and use of boundaries, geographic names and related data shown on maps and included in this report are not warranted to be error free nor do they imply judgment on the legal status of any territory, or any endorsement or acceptance of such boundaries by IOM.*