



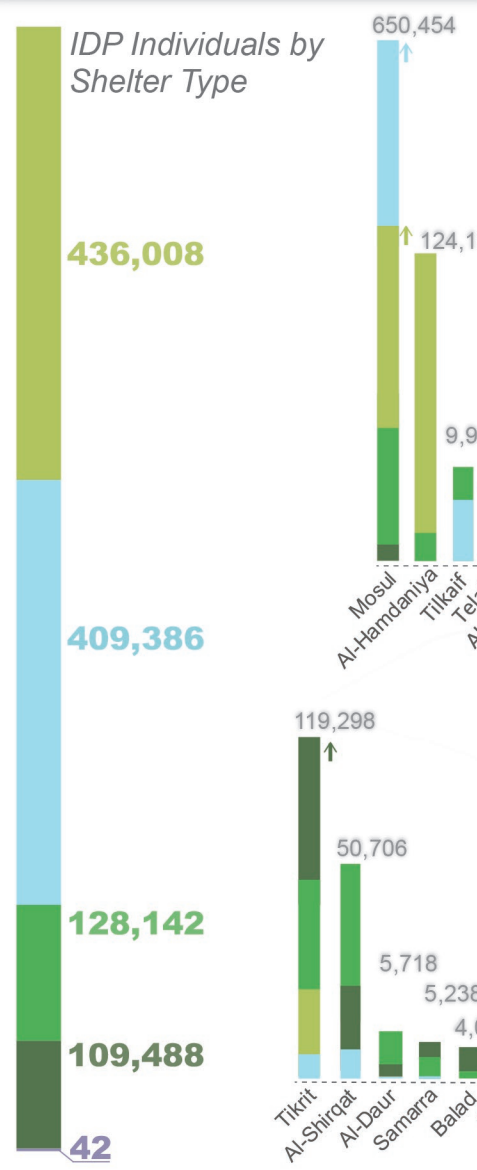
DISPLACEMENT TRACKING MATRIX

MOSUL CORRIDOR EMERGENCY DISPLACEMENT ANALYSIS TRACKING

The Emergency Tracking (ET) system tool is aimed at tracking sudden population displacements or return movements triggered by specific crises. The ET figures are not cumulative, rather they provide a snapshot of the population currently displaced on the indicated date. This dashboard merges three ET datasets: **1) Salah al-Din and Ninewa ET** covers the displacement caused by the military operations in Shirqat and Baiji districts (Salah al-Din governorate), and Qayara sub-district (Ninewa governorate) since mid-June 2016; **2) Hawija ET** covers the displacement due to the clashes in Hawija district (Kirkuk governorate) since August 2016; **3) Mosul Operations ET** covers the displacement caused by military operations since 17 October 2016. The dashboard includes also the displacement caused by the military operations in Makhmur district at the end of March 2016.

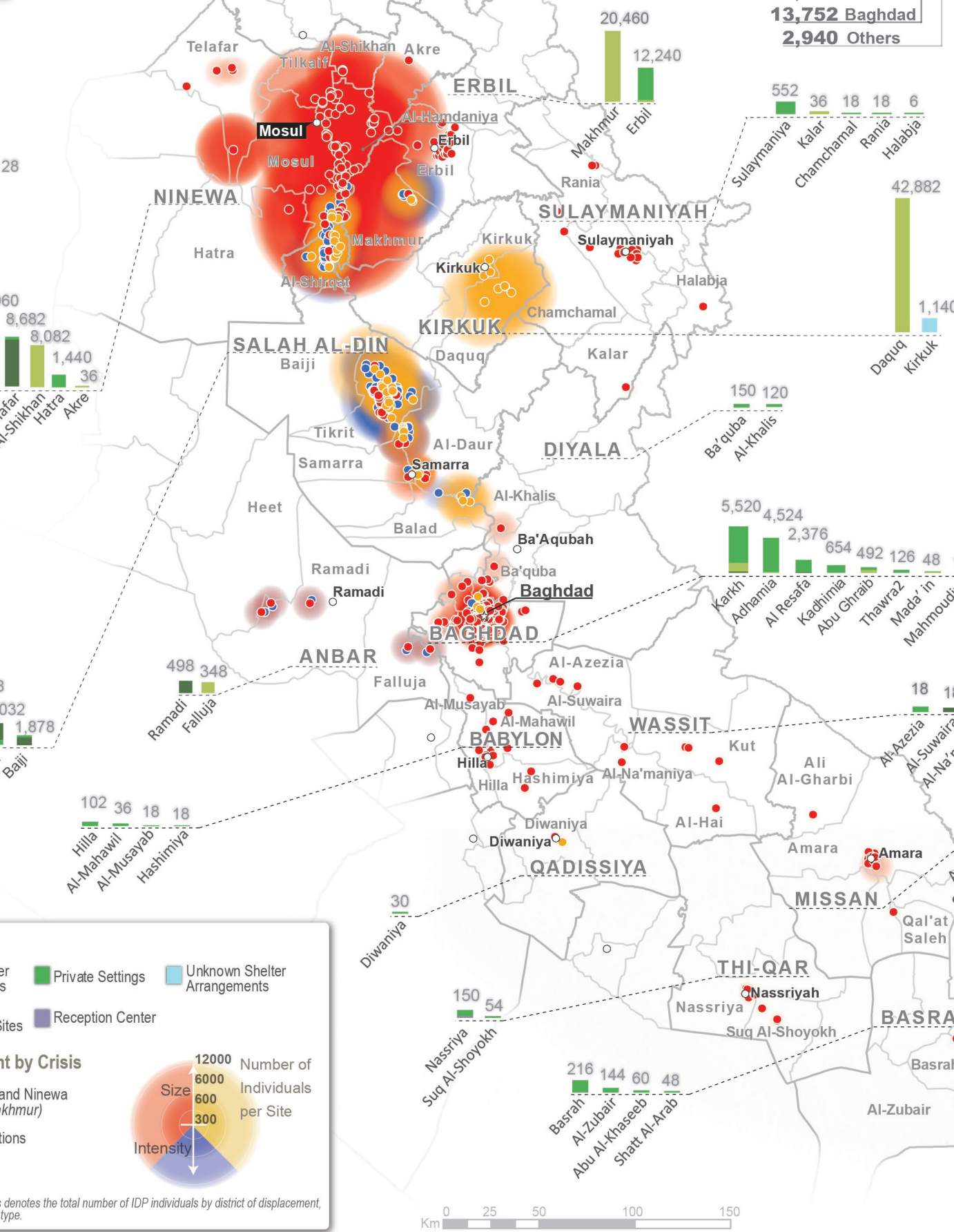
as of 10 SEP 2017

180,511 IDP Families
1,083,066 Individuals¹



Ninewa 802,782
Salah al-Din 186,870

IDP Individuals by Governorate of Displacement

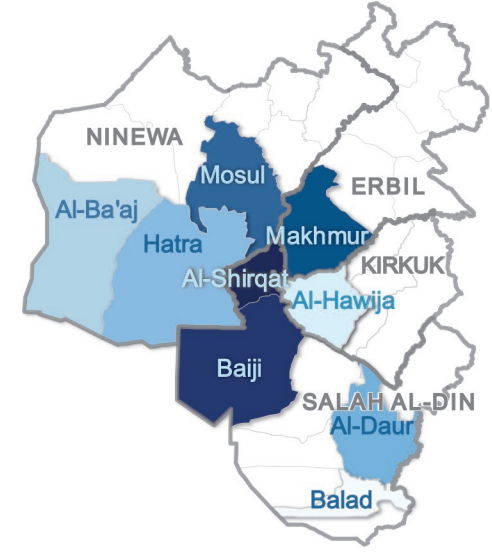


Salah al-Din 186,870
Kirkuk 44,022

32,700 Erbil
13,752 Baghdad
2,940 Others

148,716 IDP individuals by District of Origin - Salah al-Din and Ninewa*

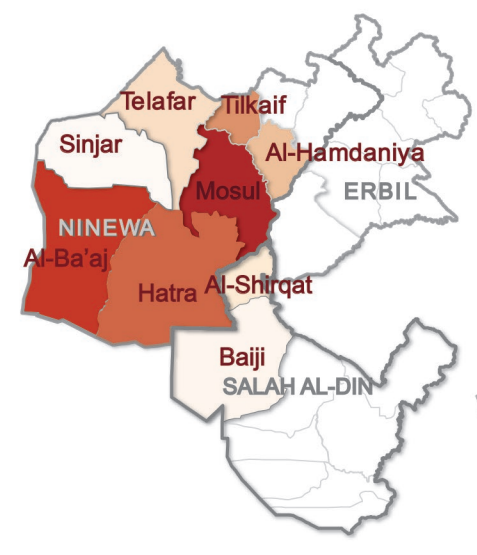
6	Balad
12	Al-Hawija
234	Al-Ba'aj
714	Hatra
1,896	Al-Daur
6,480	Mosul
11,346	Makhmur
30,126	Baiji
97,902	Al-Shirqat



*Including Makhmur IDPs

832,488 IDP individuals by District of Origin - Mosul Operations

60	Sinjar
120	Baiji
660	Al-Shirqat
1,398	Telafar
2,274	Al-Hamdaniya
9,462	Tilkaif
18,468	Hatra
57,258	Al-Ba'aj
742,788	Mosul



101,862 IDP individuals by District of Origin - Al-Hawija



Shelter Type

- Critical Shelter Arrangements
- Private Settings
- Unknown Shelter Arrangements
- Camps/Emergency Sites
- Reception Center

Displacement by Crisis

- Salah al-Din and Ninewa (including Makhmur)
- Mosul Operations
- Al-Hawija

Stacked column charts denotes the total number of IDP individuals by district of displacement, categorized by shelter type.



¹Figures for number of individual IDPs have been calculated by multiplying the number of families by 6, the average size of an Iraqi family.