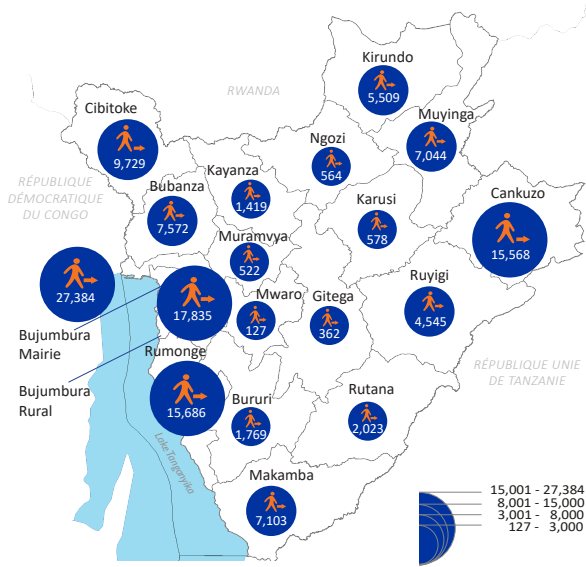




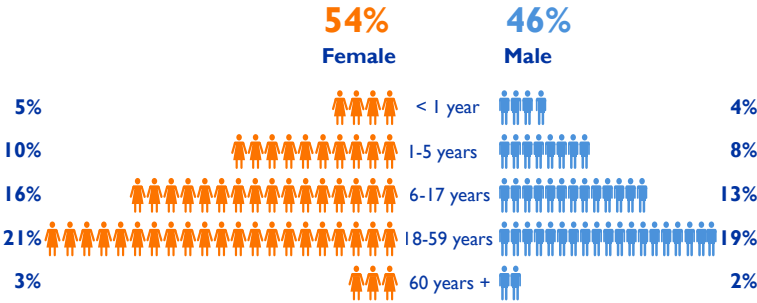
125,339 IDPs*
27,912 Displaced Households

PRESENCE OF IDPs BY PROVINCE

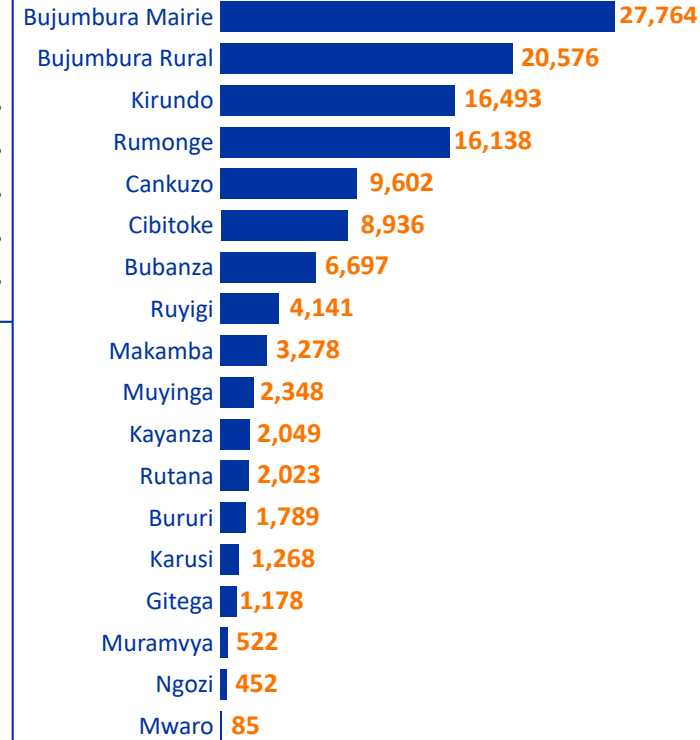


© IOM Burundi - Reference Map (June 2021)
This map is for illustration purposes only. Names and boundaries on this map do not imply official endorsement or acceptance by IOM. Source: IOM, IGEBU
*Internally Displaced Persons

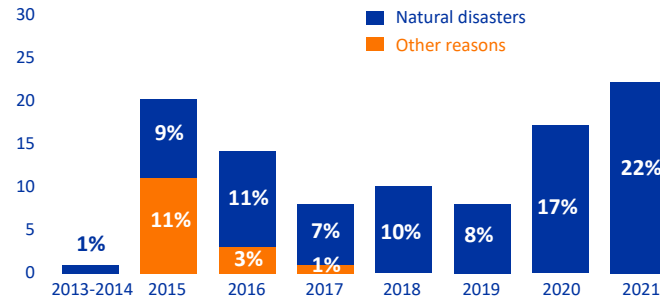
DEMOGRAPHICS



PROVINCES OF ORIGIN

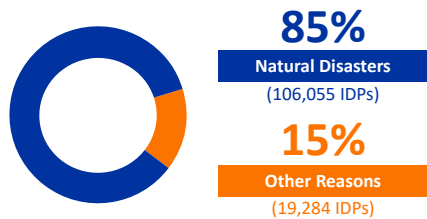


YEAR OF DISPLACEMENT BY DISPLACEMENT REASON**

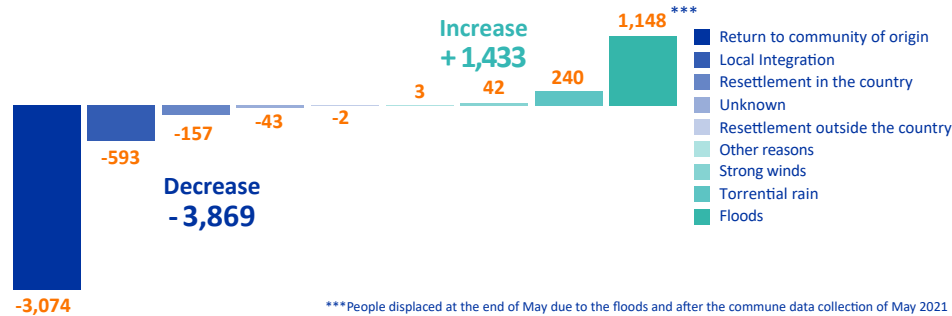


**Currently displaced IDPs

DISPLACED PERSONS REASONS

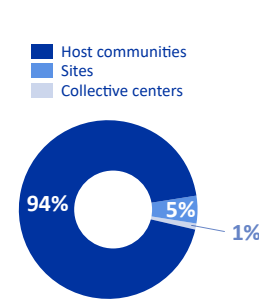


CHANGE IN NUMBER OF IDPs BY REASONS OF MOVEMENT AS COMPARED TO PREVIOUS MONTH

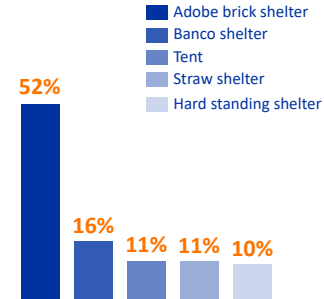


***People displaced at the end of May due to the floods and after the commune data collection of May 2021

DISPLACEMENT LOCATION TYPES



TYPES OF SHELTER



METHODOLOGY: The IOM Displacement Tracking Matrix is a comprehensive system to analyze and disseminate information to better understand the movements and needs of Internally Displaced Persons (IDPs) in Burundi. The Sub Area assessment is conducted monthly at commune level with key Informants. This assessment provide information on number of Internally Displaced Persons (IDP), their provenance, the cause and period of displacement and a list of all the collines that are hosting IDPs. This data collection is conducted by trained Burundian Red Cross volunteers.



INTERNATIONAL ORGANIZATION FOR MIGRATION
DTMBurundi@iom.int - www.displacement.iom.int/burundi

For any information extracted from this document, whether quoted, paraphrased or used in any way, the source must be mentioned as follows: "Source: International Organization for Migration [June 2021], Displacement Tracking Matrix(DTM)". The data were collected in the period between 1 and 22 June 2021.

