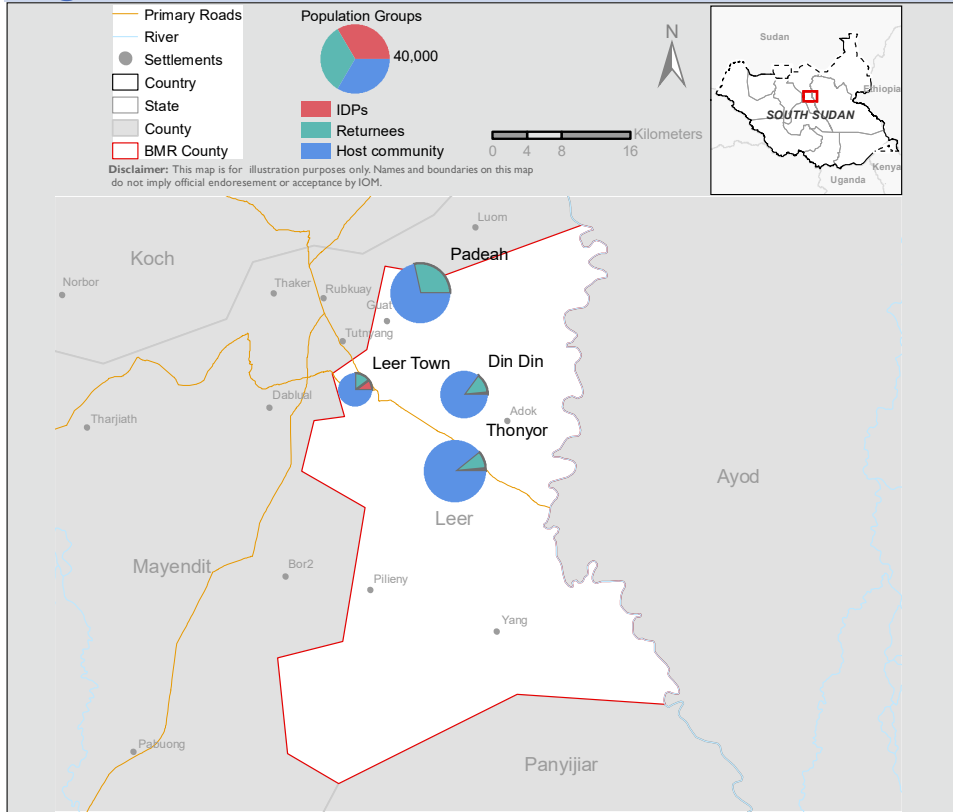


Registration sites



The International Organization for Migration's (IOM) Displacement Tracking Matrix (DTM) in partnership with the World Food Programme (WFP) conducted a biometric registration exercise in Leer County, Unity between September and December 2019 covering four locations; Din Din, Leer Town, Padeah and Thonyor. DTM registered a total of 39,920 individuals (9,276 households) during the exercise. Population categories were disaggregated during the registration to categorize beneficiaries into internally displaced persons (IDPs), host community and returnees. Most of the registered returnees came back to Leer County as their habitual residence after being displaced to the Bentiu Protection of Civilian (PoC) site. For those who had been previously registered elsewhere, locations were changed on the Biometric database to reflect their present respective location. The most populated locations in the county are Thonyor and Padeah with 14,151 and 13,128 individuals respectively. With the assistance from Protection Partners in Leer, DTM collected data on vulnerabilities according to which 7.7 per cent of the registered individuals were categorized as having one or more vulnerabilities including visual impairments, other physical disadvantages, single-parent headed households and serious medical conditions.

Registered population profile

9,276 Households **39,920** Individuals

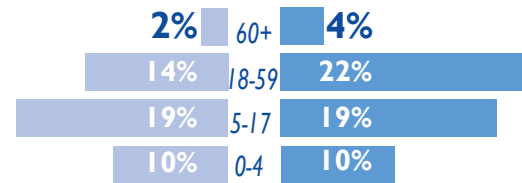
IDPs	RETURNEES	HOST COMMUNITY
------	-----------	----------------

761 2%	6,863 17%	32,296 81%
------------------	---------------------	----------------------

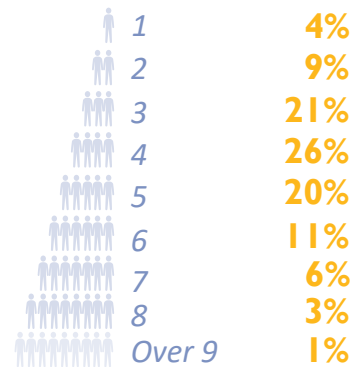
Male	Female
11,751	11,846
6,101	10,222

0-18 years +18 years

Male 45% Female 55%



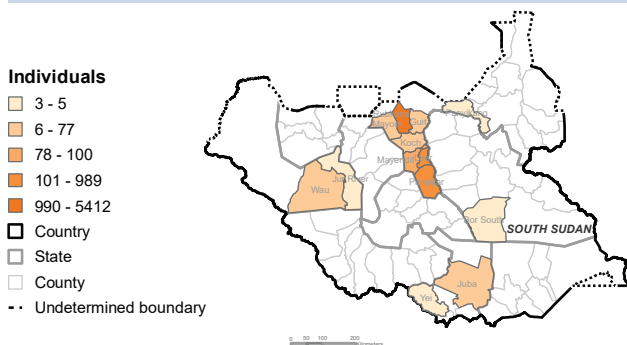
Household size



Total number of vulnerable = 3,086

Breastfeeding	57% (1,772)
Pregnant	14% (434)
Physical disability	4% (115)
Unaccompanied children	0% (13)
Others	25% (752)

Counties of habitual residence



Top four ranked
"counties of habitual residence"
(n=7,624)

72% Rubkona
13% Panyijar
11% Leer
1% Mayendit

According to the data collected during the registration, beneficiaries arrived from Unity, other locations in South Sudan and from abroad. The adjacent map represents the habitual residence for 7,624 out of 39,920 registered individuals. Most of the registered beneficiaries cited Rubkona as their habitual residence (72%) followed by Panyijar (13%) and Leer (11%), which are all in Unity.

Please note that this sub-set is not representative of the whole group.

For further information, contact DTM South Sudan at southsudandtm@iom.int

DTM IS SUPPORTED BY



The names and boundaries on the maps in this document do not imply official endorsement or acceptance by the Government of South Sudan or IOM. This document is for planning purposes only. IOM cannot guarantee that this document is error free and therefore will accept no liability for consequential and indirect damages arising from the use of this product.