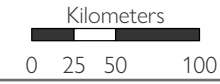


NIGERIA | OVERVIEW MAP

Flood Affected States

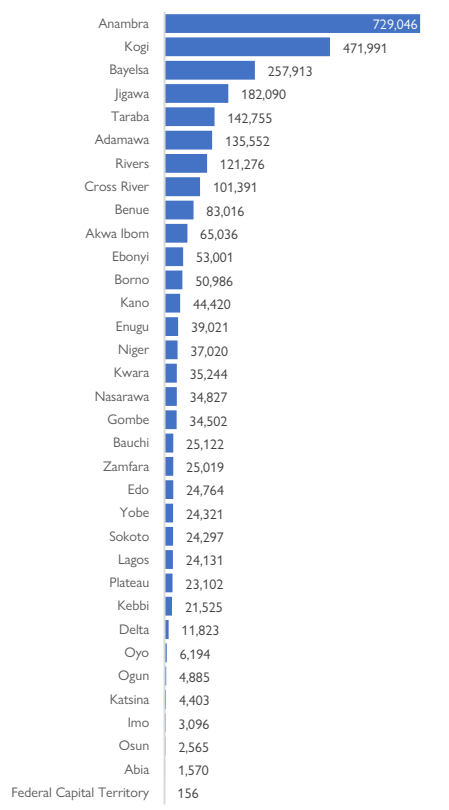
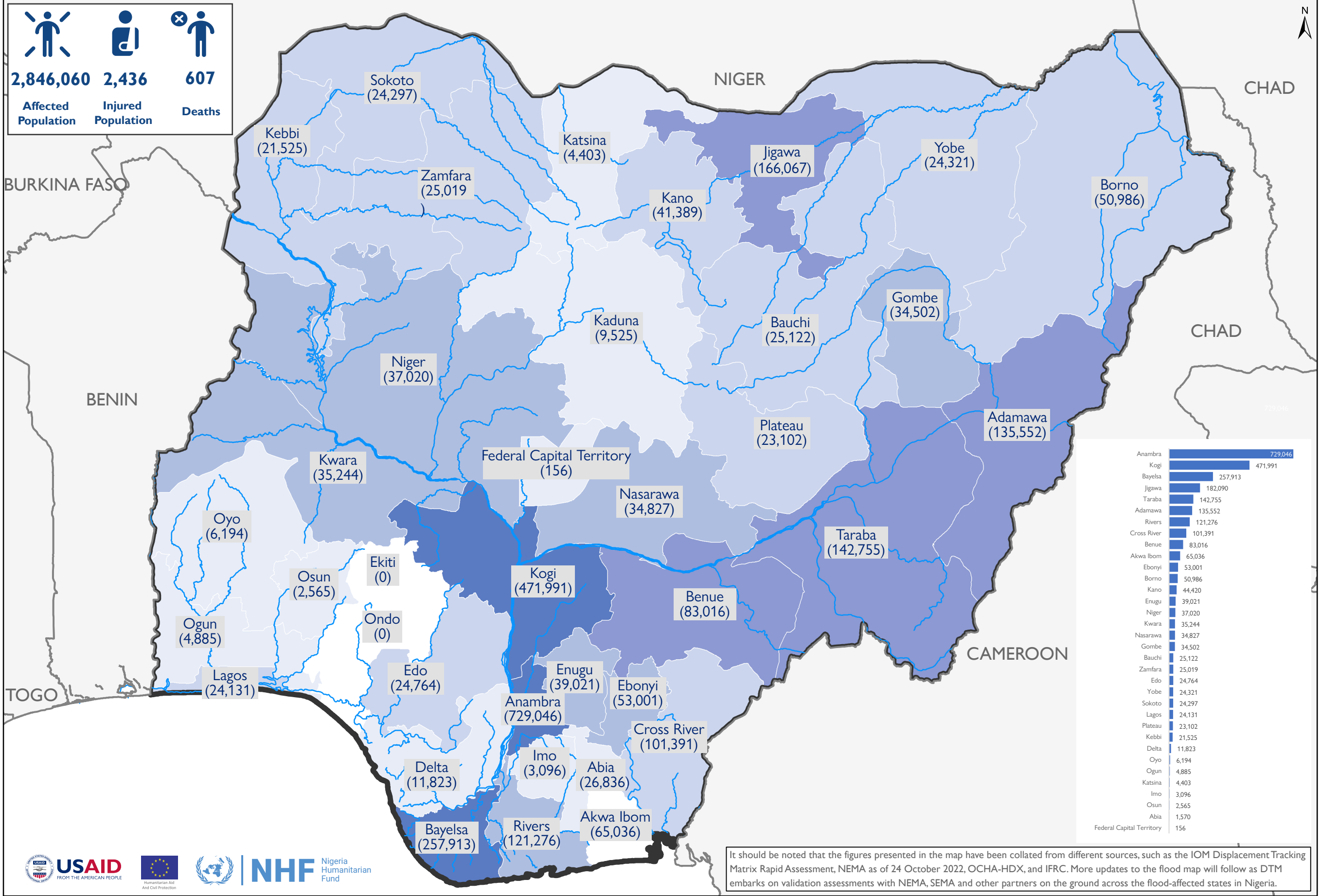
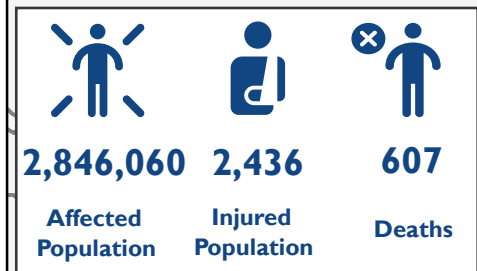
1:4,512,996

1 cm = 45 km



Disclaimer: This map is for illustration purposes only. The boundaries and names shown and the designations used on this map do not imply official endorsement or acceptance by the International Organization for Migration.

Source Data: IOM Displacement Tracking Matrix Rapid Assessment, NEMA 24 October 2022, OCHA-HDX, IFRC
 Map Production Date: November 2022
displacement.iom.int | iomnigeriadtm@iom.int



It should be noted that the figures presented in the map have been collated from different sources, such as the IOM Displacement Tracking Matrix Rapid Assessment, NEMA as of 24 October 2022, OCHA-HDX, and IFRC. More updates to the flood map will follow as DTM embarks on validation assessments with NEMA, SEMA and other partners on the ground across the flood-affected states in Nigeria.

STATES	LGAs	NUMBER OF PERSONS AFFECTED	NUMBER OF DISPLACED PERSONS	NUMBER OF INJURIES	NUMBER OF DEATHS	NUMBER OF HOUSES PARTIALLY DAMAGED	NUMBER OF HOUSES TOTALLY DAMAGED	FARMLANDS PARTIALLY DAMAGED (Hectares)	FARMLANDS TOTALLY DAMAGED (Hectares)
Abia	Ukwa East	1,570	986	11	-	133	107	879	761
Adamawa	Demsa	18,992	2,988	24	-	371	2,510	382	1,618
	Fufore	21,627	3,607	8	-	352	2,158	81	1,886
	Girei	2,731	-	3	10	-	-	-	-
	Lamurde	5,195	3,208	6	-	105	1,004	85	921
	Madagali	16,831	-	-	4	-	-	-	-
	Numan	16,510	1,902	11	4	462	3,419	276	1,930
	Shelleng	9,549	-	-	-	-	991	-	-
	Song	9,617	-	-	-	-	901	-	-
	Yola North	17,796	1,456	13	-	471	2,169	117	1,851
	Yola South	16,704	1,278	26	-	375	2,004	164	1,953
Akwa Ibom	Eastern Obolo, Ikot Abasi, Onna, Ibeno, Uruan, Oron, Itu, Okobo, Mbo, Eket,	65,036	65,036	28	11	8,563	223	-	12,765
Anambra	Anambra East	106,154	98,672	107	1	794	465	1,240	1,899
	Anambra West	239,351	187,278	153	-	967	562	1,472	1,199
	Anaocha	2,010	2,010	-	-	120	25	275	180

Anambra	Awka North	11,534	9,388	4	-	203	50	365	124
	Awka South	2,250	2,250	-	-	106	26	300	110
	Ayamelu	2,167	2,167	-	-	170	18	220	120
	Ayamelum	62,438	8,310	12	-	44	103	97	104
	Idemili North	1,155	1,155	-	-	127	9	150	-
	Idemili South	1,340	1,340	-	-	98	32	220	140
	Ihiala	6,561	5,652	1	-	235	61	249	158
	Njikoka	1,130	1,130	-	-	87	17	175	115
	Ogbaru	290,432	204,339	99	76	2,303	1,381	3,463	2,509
	Orumba North	2,524	2,524	-	-	257	16	250	230
Bauchi	Alkaleri	1,205	-	-	-	145	55	157	-
	Bauchi	1,236	-	6	-	157	49	-	-
	Darazo	3,624	-	-	-	604	-	-	-
	Gamawa	4,517	1,144	13	10	588	912	500	1,500
	Giade	732	-	-	-	50	45	200	-
	Jama'are	1,800	250	-	-	250	50	-	-
	Katagum	2,400	-	2	-	220	180	360	-
	Kirfi	335	-	-	-	30	26	180	-
	Misau	2,160	-	1	-	150	190	305	-
	Ningi	930	-	-	-	155	-	171	-
	Shira	1,290	95	-	-	193	125	253	-
	Warji	1,116	126	-	-	76	50	-	-
	Zaki	3,777	1,123	13	10	518	377	300	700
Bayelsa	Brass, Yenagoa, Ogbia, Nembe, Southern	219,471	219,471	56	24	26,509	703	-	46,143

Bayelsa	Yenagoa, Ogbia, Nembe, Southern Ijaw	38,442	-	25	34	-	-	-	-
Benue	Ado	2,993	1,512	23	-	139	12	77	10
	Agatu	34,815	19,254	216	24	982	647	795	481
	Apa	611	79	1	-	11	4	11	51
	Buruku	4,987	3,111	13	-	-	-	-	-
	Gboko	705	52	-	-	5	-	59	-
	Guma	2,648	202	4	-	18	6	417	3
	Gwer west	1,186	839	1	-	-	7	389	70
	Katsina- Ala	11,349	1,195	23	2	59	28	458	256
	Kwande	2,095	1,854	-	-	-	-	113	122
	logo	783	781	17	6	-	-	-	-
	Makurdi	8,054	462	18	-	13	-	68	35
	Okpokwu	6,806	2,817	35	-	102	26	147	68
	Otukpo	5,186	350	-	-	-	4	300	109
	Vandekiya	798	125	7	2	8	4	77	124
Borno	Dikwa	4,821	3,121	7	-	3,567	29	-	1,225
	Abadam	415	415	-	1	100	130	10	31
	Askira Uba	1,800	1,800	12	3	58	187	68	210
	Bama	1,200	1,202	2	-	311	889	4	9
	Bayo	2,432	2,432	-	2	649	300	1,000	685
	Biu	312	312	4	-	30	11	-	-
	Chibok	1,361	461	-	-	243	129	57	1,189
	Dambo	743	318	2	5	60	103	102	160
	Hawul	1,238	1,238	-	10	16	596	54	360
	Jere	13,123	3,051	-	2	584	2,536	46	300

Enugu	Enugu South	4,821	3,087	-	2	698	12	120	430
	Uzo-Uwani	34,200	30,200	217	-	2,378	372	23,000	30,800
Federal Capital Territory	Apo	156	156	-	-	-	-	-	-
Gombe	Akko	3,612	-	1	6	352	250	187	-
	Dukku	6,636	450	18	3	742	77	156	133
	Funakaye	7,272	752	1	1	113	212	180	-
	Gombe	2,217	-	12	-	-	-	-	-
	Kwami	2,556	114	7	-	358	179	294	-
	Nafada	4,068	1,732	-	4	388	525	376	345
	Shongom	2,290	-	3	1	-	-	-	-
	Yemaltu Deba	5,851	-	27	15	-	-	-	837
Imo	Ideato North	3,096	1,980	17	3	476	299	651	554
Jigawa	Auyo	9,279	6,462	27	11	187	201	-	-
	Birnin Kudu	6,032	-	-	7	-	-	-	-
	Birniwa	2,321	-	5	-	-	-	-	-
	Dutse	7,771	1,916	-	6	-	311	-	-
	Guri	6,974	1,335	40	11	171	108	-	-
	Hadejia	4,228	279	9	4	-	-	-	-
	Jahun	8,451	3,800	-	3	-	-	-	-
	Kafin Hausa	2,905	885	35	11	-	-	-	-
	Kaugama	4,983	1,565	11	2	-	-	-	-
	Kirikasamma	8,334	3,964	15	-	-	-	-	-
	Kiyawa	6,251	2,500	-	-	-	-	-	-
	Miga	14,363	4,435	-	15	194	241	-	-
Ringim	17,932	10,932	6	6	-	-	-	-	

Kano	Danbatta	1,512	-	-	-	-	-	-	-
	Dawakin Kudu	2,294	-	-	-	-	-	-	1,060
	Doguwa	664	-	-	-	-	-	-	-
	Fagge	547	-	-	-	22	-	-	-
	Garko	1,998	-	-	-	-	333	-	-
	Gaya	2,448	-	-	-	-	-	-	-
	Gwale	3,612	-	3	2	-	-	-	-
	Gwarzo	1,182	-	-	1	-	197	-	-
	Kibiya	1,444	-	4	-	-	-	-	-
	Kiru	1,620	-	-	-	-	-	-	-
	Kunchi	1,456	-	2	-	-	185	-	-
	Kura	3,437	-	3	-	-	-	-	1,307
	Minjibir	1,212	-	4	-	-	202	-	-
	Rano	967	-	-	-	-	-	-	967
	Rimin Gado	1,674	-	11	1	230	53	-	-
	Shanono	935	-	-	-	-	-	-	-
	Tsanyawa	3,504	-	1	-	-	-	-	376
	Ungoggo	1,416	-	-	-	-	236	-	-
	Warawa	6,086	270	2	2	98	198	1,173	5,025
Wudil	6,412	1,363	3	1	30	110	-	6,039	
Katsina	Batagarawa	4,403	1,056	-	-	176	-	-	-
Kebbi	Bagudu Bunza	9,454	2,478	-	-	662	-	5,312	-
	Birnin Kebbi	730	419	-	-	-	-	-	-
	Jega	5,938	941	-	-	-	158	-	-
	Shanga	5,403	58	-	-	-	105	47	-
Kogi	Ajaokuta	59,978	-	-	-	-	-	-	-
	Bassa	40,145	-	-	-	-	-	-	-

Kogi	Ibaji	133,395							
	Idah	33,490							
	Igalamela/Odolu	28,090							
	Ijumu	150	200			-	-	-	-
	Kogi	66,877							
	Lokoja	71,573							
	Ofu	23,136							
	Omala	15,157							
Kwara	Asa	2,155	1,263	6	-	356	298	407	315
	Baruten	2,615	1,430	9	-	364	234	390	187
	Edu	5,330	3,570	11	2	789	672	890	761
	Ifelodun	3,280	2,954	5	-	652	435	432	378
	Ilorin-East	2,280	2,630	11	5	345	234	84	43
	Ilorin-South	1,280	1,019	9	-	289	165	56	28
	Ilorin-west	1,530	1,070	12	-	234	190	68	32
	Kaiama	4,240	3,325	10	-	670	432	567	234
	Moro	4,180	3,280	18	-	567	345	678	456
	Offa	1,770	1,130	7	-	543	345	345	104
	Oyun	1,520	1,109	8	-	345	231	345	143
	Patigi	5,064	3,330	9	2	891	561	760	667
Lagos	Agege	543	85	17	3	83	12	-	14
	Alimosho	2,475	603	28	15	176	18	2	67
	Amuwo Odofin	34	-	-	-	-	-	-	7
	Apapa	1,440	486	-	-	310	50	-	-
	Badagry	281	8	-	-	-	-	-	74
	Epe	792	12	-	-	26	-	6	96
	Eti-Osa	1,500	390	49	-				

Lagos	Ifako-Ijaiye	6,604	2,020	112	4	-	-	3	11
	Ikeja	975	-	-	-	59	-	-	-
	Ikorodu	3,701	1,088	40	-	102	79	26	286
	Kosofe	5,345	1,012	38	-	3	2	3	41
	Ojo	362	14	-	-	-	-	-	148
	Oshodi/Isolo	79	3	1	-	-	-	-	19
Nasarawa	Awe	5,332	3,617	8	2	50	77	24	57
	Doma	6,796	3,420	23	-	24	-	-	-
	Karu	2,470	1,476	-	-	46	233	15	131
	Keffi	436	321	3	-	12	30	2	56
	Kokona	1,906	1,671	23	-	11	125	26	160
	Lafia	1,485	1,186	15	-	36	185	9	183
	Nasarawa	6,811	4,339	5	-	87	226	10	139
	Nasarawa Eggon	1,261	946	14	3	28	111	7	147
	Obi	2,368	1,668	14	1	30	267	20	258
	Toto	4,894	2,462	4	-	15	234	45	-
	Wamba	1,068	934	15	1	42	201	9	125
Niger	Agwara	1,949	1,949	-	-	-	-	-	-
	Borgu	5,823	5,823	-	-	-	-	-	-
	Bosso	1,624	1,624	-	-	-	-	-	-
	Gurara	2,924	2,924	-	-	-	-	-	-
	Katcha	1,300	1,300	-	-	-	-	-	-
	Kontagora	2,111	2,111	-	-	-	-	-	-
	Lapai	975	975	-	-	-	-	-	-
	Lavun	1,625	1,625	-	-	-	-	-	-
	Lavun	3,540	2,459	11	1	851	789	784	790
	Magama	2,924	2,924	-	-	-	-	-	-

Niger	Mariga	650	650	-	-	-	-	-	-
	Mashegu	975	975	-	-	-	-	-	-
	Mokwa	1,949	1,949	-	-	-	-	-	-
	Munya	975	975	-	-	-	-	-	-
	Paikoro	2,599	2,599	-	-	-	-	-	-
	Rafi	1,625	1,625	-	7	-	-	-	-
	Shiroro	812	812	-	-	-	-	-	-
	Suleja	1,016	706	32	4	220	23	23	34
	Wushishi	1,624	1,624	-	-	-	-	-	-
Ogun	Abeokuta North	230	-	-	-	-	-	-	-
	Abeokuta South	976	-	-	-	-	-	-	-
	Ado Odo/Ota	407	-	-	-	-	-	-	-
	Ewekoro	379	-	-	-	-	-	-	-
	Ifo	653	-	-	-	-	-	-	-
	Ijebu East	386	-	-	-	-	-	-	-
	Imeko Afon	461	-	-	-	-	-	-	-
	Obafemi Owode	715	-	-	-	-	-	-	-
	Odeda	386	-	-	-	-	-	-	-
	Yewa North	292	-	-	-	-	-	-	-
Osun	Ayedaade	134	41	-	-	-	-	-	-
	Boluwaduro	239	68	-	-	-	76	-	-
	Ede North	138	75	-	-	-	61	-	-
	Egbedore	86	32	-	-	-	-	-	-
	Ejigbo	604	107	1	-	-	78	-	-
	Ife Central	123	305	-	-	-	-	-	-
	Ilesa West	636	76	-	-	-	-	-	-
	Irewole	87	21	-	-	-	43	-	-

Osun	Oriade	213	92	-	-	-	46	-	-
	Osogbo	305	205	-	-	-	-	-	-
Oyo	Afijo	126	40	-	-	-	126	-	-
	Akinyele	485	50	-	-	-	485	-	-
	Atiba	135	-	-	-	-	135	-	-
	Atisbo	250	106	-	-	-	250	-	-
	Ibarapa Central	150	30	-	-	-	150	-	-
	Iseyin	150	-	-	-	-	150	-	-
	Itesewaju	180	70	-	-	-	180	-	-
	Iwajowa	73	5	-	-	-	73	-	-
	kajola	3,012	206	-	-	-	4,082	-	-
	Ogo-oluwa West	135	25	-	-	-	135	-	-
	Olorunsogo	130	50	10	-	-	130	-	-
	Oorelope	130	40	6	-	-	130	-	-
	Orire	170	30	-	-	-	170	-	-
	Oyo East	100	7	-	-	-	100	-	-
	Saki East	580	80	2	-	-	580	-	-
Saki West	253	80	-	-	-	253	-	-	
Surulere	135	78	-	-	-	135	-	-	
Plateau	Jos North	245	245	-	-	9	-	9	-
	Kanke	2,010	-	-	-	-	-	-	-
	Langtang North	1,579	817	-	-	77	16	108	39
	Lantang South	3,766	1,835	-	-	7	5	73	23
	Mikang	3,022	870	-	-	241	50	587	286
	Pankshin	1,488	1,234	-	-	155	19	50	404
	Qua'an Pan	1,800	1,471	-	-	276	84	56	157
	Shendam	5,928	3,602	-	-	397	50	99	599

Plateau	Wase	3,264	1,863	-		3	-	-	-	-
Rivers	Abua/Odua	21,097	-			4	2,160	147	-	23,000
	Ahoada East	21,211	-				2,342	31	-	25,214
	Ahoada West	27,439	-			12	3,402	53	-	18,358
	Asari Toru/Akuku Toru	1,413	-	-		5	-	-	-	-
	Obio/Akpor	1,841	-	-	-	-	-	-	-	-
	Onelga	48,275	-			2	780	-	-	-
Sokoto	Binji	3,815	1,447	-	-	-	-	176	2,412	-
	Bodinga	978	164	-	-	-	-	94	1,472	-
	Dange/Shuni	3,432	1,269	-	-	-	-	245	2,137	-
	Goronyo	3,300	820	-	-		132	102	3,608	
	Isa & Sabon Birni	3,726	2,161	-	-		308	189	863	
	Shagari	1,405	391	-	-	-	-	241	1,253	-
	Silame	2,986	1,254	-	-		534	252	1,870	
	Tambuwal	691	-	-	-	-	-	-	263	-
	Tangaza	2,321	1,649	-	-	-	-	463	692	-
	Wammako	1,643	597		1	1	-	238	618	-
Taraba	Ardo Kola	8,430	-	-		6	-	961	-	-
	Donga	8,381	-		6	-	-	684	-	-
	Gassol	23,267	2,389	12	-		473	3,322	243	1,961
	Ibi	17,268	2,067	8	-		146	2,388	274	1,419
	Jalingo	10,959	-		14	12	-	-	-	-
	Karim Lamido	16,581	1,209	19		17	381	3,045	149	1,851
	Kurmi	5,871	-	-	-	-	-	-	-	-
	Lau	11,400	-		15	-	-	-	-	-

Taraba	Takum	7,426	-	-	3	-	805	-	-
	Ussa	8,985	-	-	-	-	747	-	-
	Wukari	22,018	126	54	19	265	3,025	275	1,957
	Yangtu	2,169	298	16	-	78	1,105	155	995
Yobe	Bade	1,523	2,681	10	2	516	448	346	207
	Bursari	797	1,422	13	11	201	597	-	-
	Damaturu	1,616	3,787	4	2	1,152	464	-	-
	Fika	962	2,466	9	5	258	533	34	137
	Fune	2,326	4,422	17	2	1,006	1,054	46	178
	Geidam	3,813	3,741	9	1	1,373	558	86	1,804
	Gujba	4,947	7,111	22	8	864	1,567	112	999
	Gulani	1,334	2,385	13	5	281	582	245	169
	Jakusko	2,821	4,816	25	11	964	1,043	397	418
	Karasuwa	606	1,228	3	3	195	401	-	-
	Nangere	413	1,146	4	1	239	174	-	-
	Nguru	1,035	2,216	-	-	912	227	-	-
	Potiskum	1,198	2,841	9	4	279	718	99	81
	Tarmuwa	774	2,087	5	4	319	445	-	-
	Yunusari	47	85	-	-	34	13	-	-
Yusufari	109	276	-	-	48	61	-	-	
Zamfara	Bukkuyum, Gumm	4,278	2,974	-	-	2,746		4,261	
	Gusau	-	-	-	-	-	-	-	-
	Gusau, Bungudu, Kaura Namoda & Tsafe	4,873	2,241	-	-	2,176	1,147	5,184	

Zamfara	Maradun, Bakura, Talata Mafara & Maru	3,694	1,772	-	-	2,734	960	5,184	
	Talatar Mafara, Maradun, Gusau, Bakura, Bukkuyum, Gummi, Anka, Bungudu, Kauran Namoda, Maru And Tsafe	12,174	2,256	12	2	1,653	376	17,000	
Grand Total		2,846,060	1,309,845	2,436	607	122,484	85,879	110,052	339,065