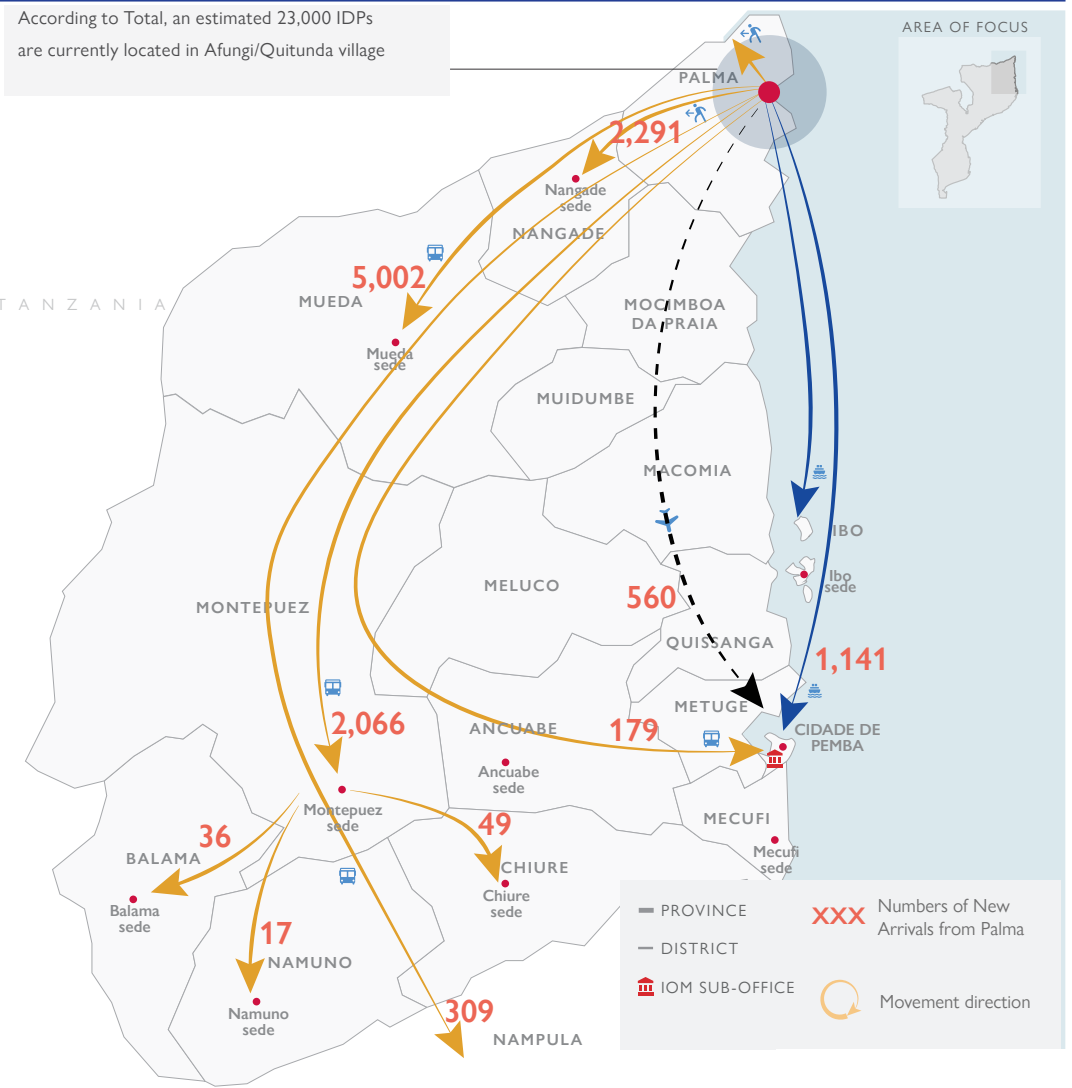


PALMA CRISIS

Following the recent attacks in Palma Sede, DTM teams in Nangade, Mueda, Montpuez, and Pemba districts have registered a significant rise in IDP arrivals since 27 March. As of 05 April 2021 17:00h, an estimated number of 11,650 IDPs had been registered arriving by foot, bus, boat and air from Palma to the four districts. People who have been displaced continue to arrive in Nangade on foot and by bus from Nangade to Mueda, Montepuez, and Pemba.

For live update, [click here](#)

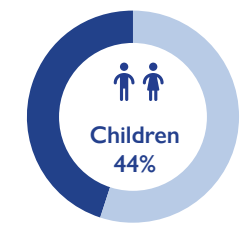
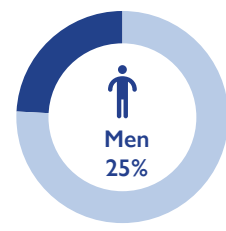
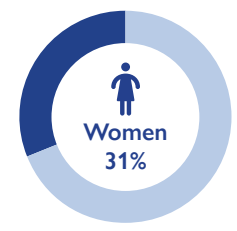
According to Total, an estimated 23,000 IDPs are currently located in Afungi/Quitunda village



KEY FIGURES



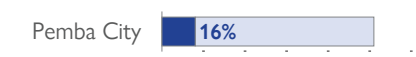
DEMOGRAPHICS



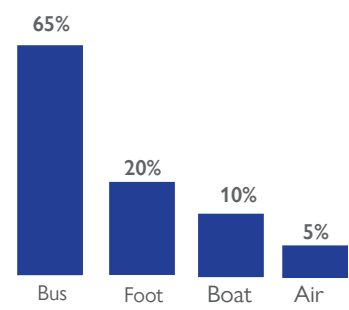
MAIN REPORTED NEEDS




MAIN ARRIVAL DISTRICTS



MEANS OF DISPLACEMENT



REASON OF DISPLACEMENT



The depiction and use of boundaries, geographic names, and related data shown on maps and included in this report are not warranted to be error free nor do they imply judgment on the legal status of any territory, or any endorsement or acceptance of such boundaries by IOM.

When quoting, paraphrasing, or in any other way using the information mentioned in this report, the source needs to be stated appropriately as follows: "The International Organization for Migration April, 2021, Displacement Tracking Matrix"

ABOUT THE EMERGENCY TRACKING TOOL

The objective of the Emergency Tracking Tool (ETT) is to collect information on large and sudden population movements, and to provide support to the Government and th humanitarian community by disseminating data on IDPs for ensuring effective humanitarian response to the affected population. Emergency tracking teams and enumerators are deployed to Cidade de Pemba, Mueda, Meluco, Nangade, Montepuez, Ancuabe, Namuno, Balama, Chiure, Ibo and Mecufi districts to collect data on displacement movements on a daily basis.

VULNERABILITY BY LOCALITY OF ARRIVAL

Locality	Total Individuals	Unaccompanied/ Separated Children	Pregnant Women	Elderly	Person w/ Disability
Cidade De Pemba	1,880	12	23	34	3
Alto Gingone	560	2	14	12	-
Chuíba	390	-	6	35	-
Eduardo Mondlane	55	-	2	1	-
Ingonane	206	-	-	12	-
Mahate	25	-	-	-	-
Maringanha	29	1	-	2	-
Muxara	10	-	1	-	-
Paquitequete	995	9	6	7	3
Montepuez	2,066	19	19	144	3
Centro de Nacaca	242	5	1	14	-
Centro de Nanyopo B	72	1	-	-	-
Centro de Ntele	512	-	7	27	-
Centro de Piloto	183	-	-	16	-
Cidade de Montepuez	1,057	13	11	87	3
Mueda	5,002	15	58	81	5
Bairro Lilondo	209	-	2	3	-
Bairro Maputo	51	-	1	3	-
Bairro Rovuma-2	196	-	1	1	-
Mpembe	965	-	2	11	-
Vila de Mueda	3,581	15	52	63	5
Nangade	2,291	75	47	82	18
Sede	2,291	75	47	82	18
Balama	36	1	1	-	-
Ingonane	14	1	-	-	-
Marimba A	8	-	1	-	-
Marimba B	14	-	-	-	-
Chiure	49	-	-	-	-
Nahavara	11	-	-	-	-
Vila de Chiúre	38	-	-	-	-
Cidade De Nampula	309	-	-	-	-
Cidade de Nampula	309	-	-	-	-
Namuno	17	-	-	-	-
Milipone	17	-	-	-	-
Grand Total	11,650	122	148	341	29

DISPLACEMENT FLOWS BY DISTRICTS (ARRIVALS)

