



Affected Population:
8,559 Individuals



Damaged Shelters:
413



Casualties:
258



Movement Trigger:
Communal Clash

OVERVIEW

Surging communal violence between ethnic and religious groups, and long-standing conflicts between farming communities and with nomadic herders are prevalent across north-east Nigeria. These conflicts are predominantly centered on disputes over land and cause great insecurity and widespread displacement across the region.

In the state of Adamawa, between 06 to 09 June 2022, a series of clashes between neighbouring Dumna Ward (Boshikiri communities) in Guyuk LGA, and Lafiya Ward (Kupte, Wuro Mallam Isa and Tudun Wada communities) in Lamurde LGA in were reported. These clashes have led to new situations of forced displacement. Following these events, rapid assessments were conducted by DTM (Displacement Tracking Matrix) field staff with the purpose of informing the humanitarian community and government partners, and enable targeted response. Flash reports utilise direct observation and a broad network of key informants to gather representative data and collect information on the number, profile and immediate needs of affected populations.

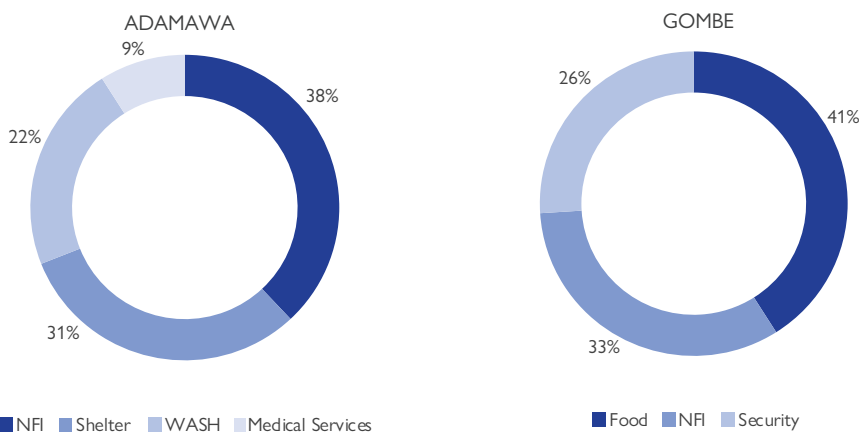
Additionally, on 11 June 2022, another communal clash was reported between the neighbouring Boshikiri community in Guyuk LGA of Adamawa State and the Nyuwar community in Balanga LGA of Gombe State. This is believed to be a spill over from the earlier clash between the Boshikiri community in Guyuk LGA and Kupte, Wuro Mallam Isa and Tudun Wada communities in Lamurde LGA in Adamawa State. As reported by key informants, the cause of these clashes is to be found in disputes over farming land.

The latest clashes affected a total of 8,559 individuals in 1,499 households in Lamurde LGA of Adamawa State and Balanga LGA in Gombe State. Some of the residents of these areas fled to temporary camps, others integrated in the local host community. The IDPs who were initially displaced in GDSS camp as a result of the clashes have now moved to the Baptist Pastor's School in Dumna Ward of Guyuk LGA as school was in session. A total of 258 casualties were recorded and 413 shelters were damaged.

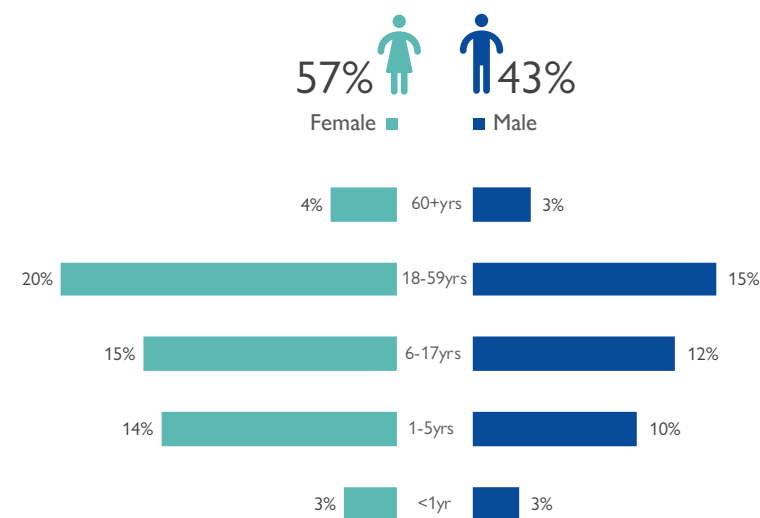
At the time of reporting, the Adamawa State Government has assisted the affected population in Tudun Wada Camp (Lafiya Ward), Baptist Pastor's School Camp (Dumna Ward) and host community locations in Lamurde LGA with food and NFIs. Also, UNICEF supported displaced populations in both camps and the host community of Munateri (Lamurde LGA) with NFIs.

At the time of reporting the affected population in Nyuwar Ward in Gombe State has not received any type of support.

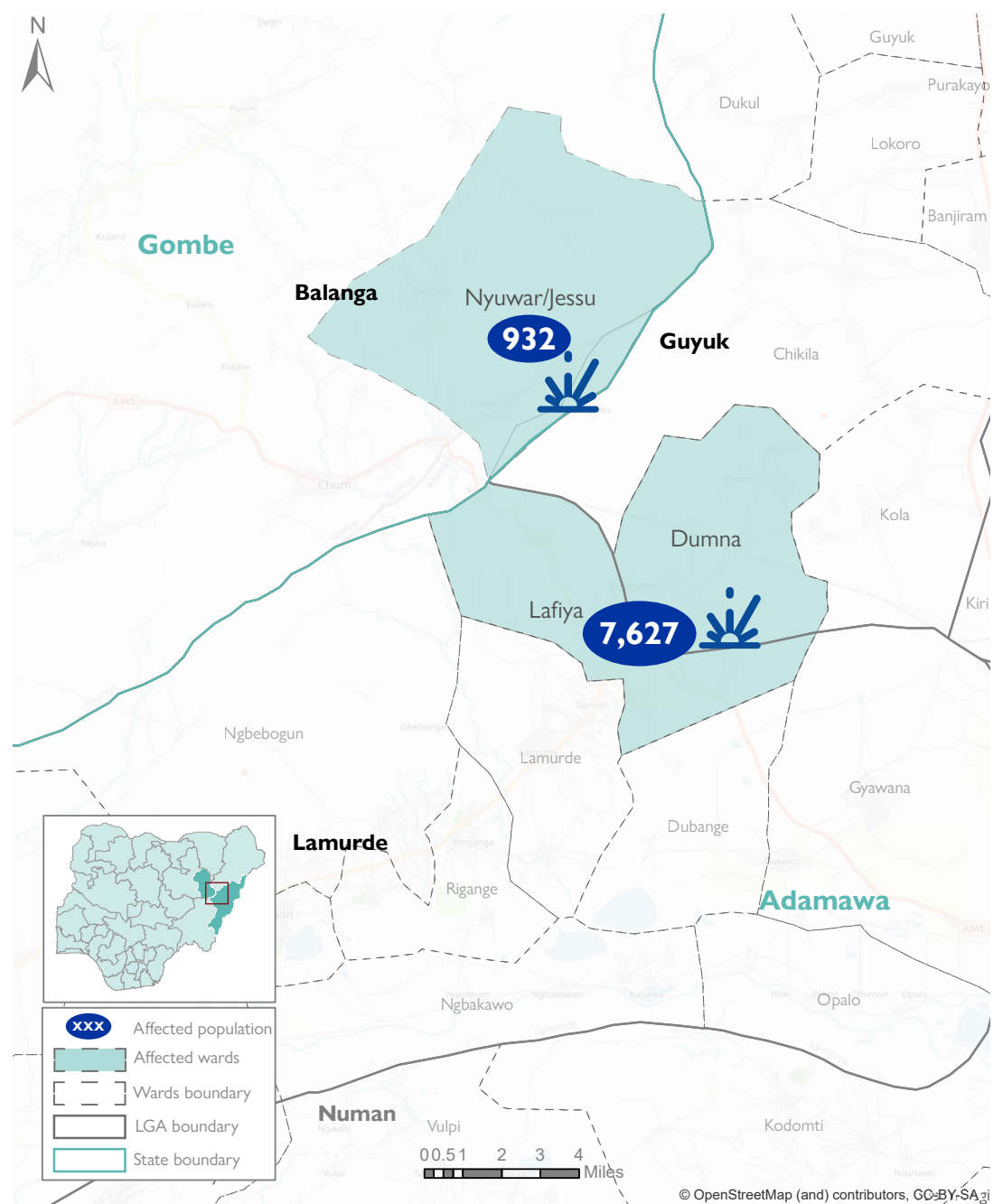
MOST NEEDED ASSISTANCE (FIG. 1)



AGE CLASSIFICATION (FIG. 2)



AFFECTED WARDS



LOCATION OF ASSESSMENT (TABLE 1)

State	LGA	Ward	Site Name	Site Type	Number of Affected Household	Number of Affected individuals	Male	Female	Children	Major Need
Adamawa	Guyuk	Dumna	Baptist Pastor's School	Camp	657	3,163	1,314	1,849	1,645	NFI
	Lamurde	Lafiya	Mursurmi	Host Communities	5	30	13	17	19	NFI
	Lamurde	Lafiya	Tudun Wada camp	Camp	320	2,712	808	904	1,062	Shelter
	Lamurde	Lamurde	Lamurde	Host Communities	49	294	124	170	149	Medical services
	Lamurde	Lafiya	Lafiya	Host Communities	87	522	254	268	242	WASH
	Guyuk	Guyuk	Boshikiri	Host Communities	100	450	195	255	235	WASH
	Lamurde	Lamurde	Munateri	Host Communities	76	456	190	266	246	Shelter
		Total				1,294	7,627	2,898	3,729	3,598
Gombe	Balanga	Nyuwar/Jessu	Bambam central primary school	Camp	205	932	369	563	756	Food
	Grand Total				1,499	8,559	3,267	4,292	4,354	

"When quoting, paraphrasing, or in any other way using the information mentioned in this report, the source needs to be stated appropriately as follows: "Source: Displacement Tracking Matrix (DTM) of the International Organization for Migration (IOM), JUNE 2022.""

For more information or to report an alert, please contact:
DTM Nigeria: iomnigeriadtm@iom.int
<https://displacement.iom.int/nigeria> ; <https://dtm.iom.int/nigeria>