



Affected Population:
2,609 Individuals



Damaged Shelters:
113



Casualties:
9

Movement Trigger:
Armed attacks/Rainstorm

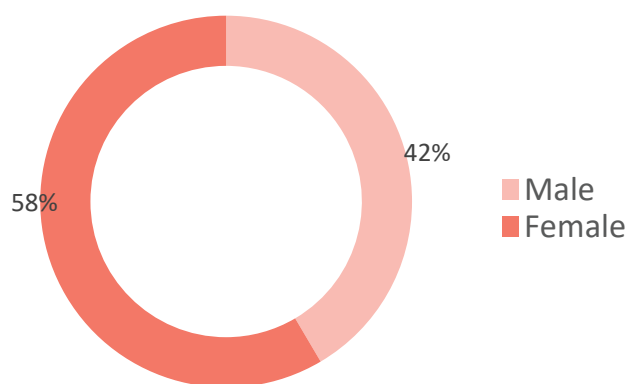
OVERVIEW

Nigeria's North Central and North West Zones are afflicted with a multidimensional crisis that is rooted in long-standing tensions between ethnic and religious groups and involves attacks by criminal groups and banditry/hirabah (such as kidnapping and grand larceny along major highways). The crisis has accelerated during the past years because of the intensification of attacks and has resulted in widespread displacement across the region.

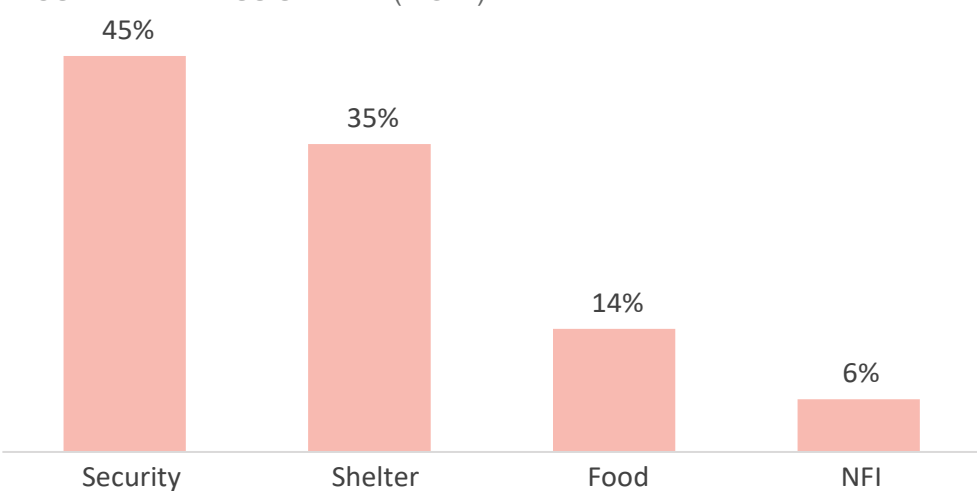
Between 03 and 09 May 2021, a rainstorm and armed clashes between herdsmen and farmers, and bandits and local communities have led to new waves of population displacement. Following these events, rapid assessments were conducted by DTM (Displacement Tracking Matrix) field staff with the purpose of informing the humanitarian community and government partners, and enable targeted response. Flash reports utilise direct observation and a broad network of key informants to gather representative data and collect information on the number, profile and immediate needs of affected populations.

The Latest attacks affected 1,258 individuals including 6 injuries and 9 fatalities in Safana LGA of Katsina State and Keana LGA of Nasarawa State. The attacks caused people to flee to neighbouring localities. The rainstorm affected 1,351 individuals in Wamba LGA of Nasarawa State and Qua'an Pan LGA of Plateau State.

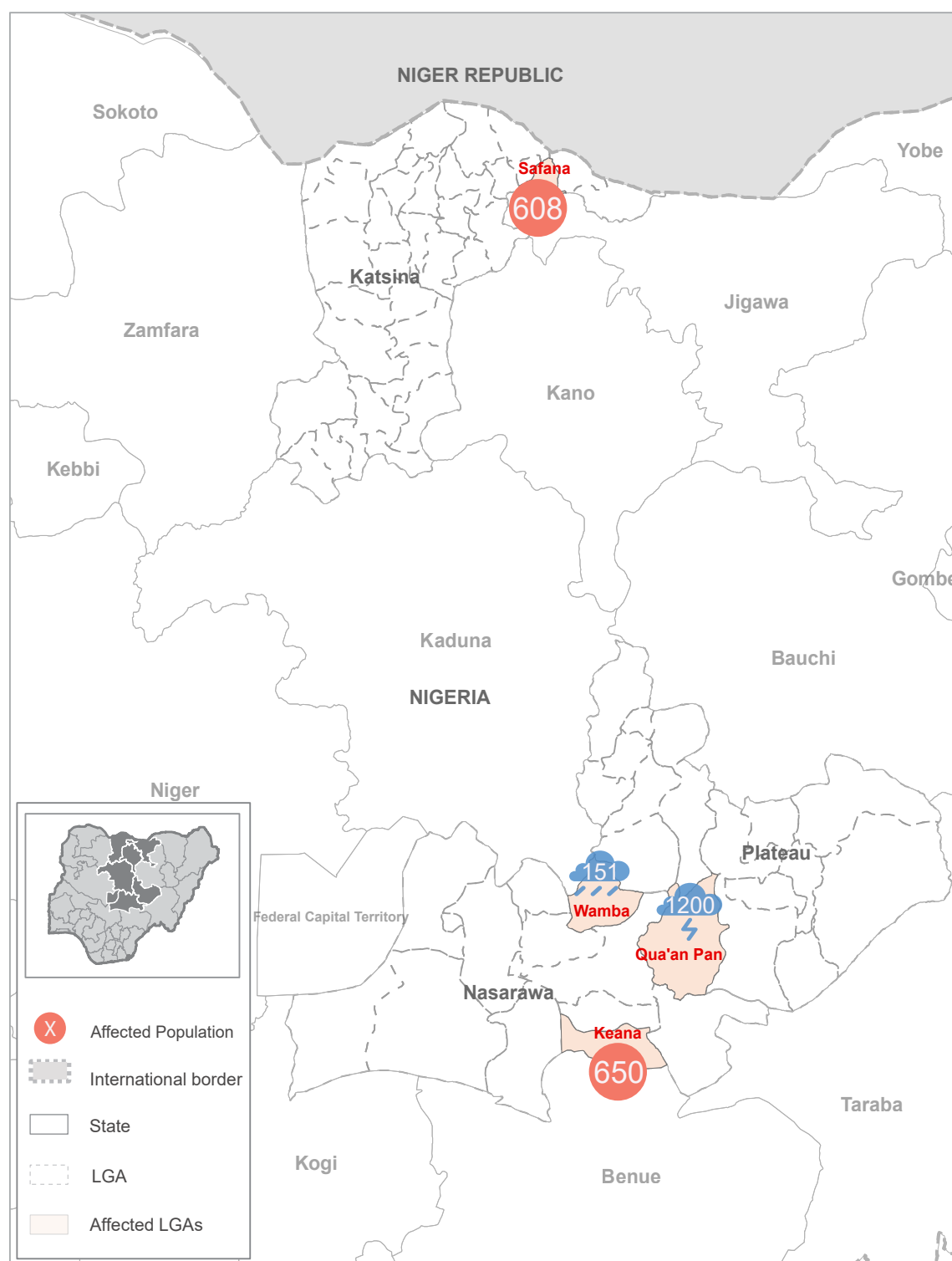
GENDER (FIG. 1)



MOST NEEDED ASSISTANCE (FIG. 2)



AFFECTED LOCATIONS



The map is for illustration purposes only. The depiction and use of boundaries, geographic names and related data shown are not warranted to be error free nor do they imply judgment on the legal status of any territory, or any endorsement or acceptance of such boundaries by IOM.

AFFECTED POPULATION (TABLE 1)

State	LGA	Cause of Incident	Number of Affected Household	Number of Affected Individuals	Casualties	Male	Female	Children	Number of Damaged Shelters
Katsina	Safana	Attacks	72	608	0	243	365	349	0
Nasarawa	Keana	Attacks	130	650	9	300	350	383	3
Nasarawa	Wamba	Rainfall	30	151	0	64	87	76	30
Plateau	Qua'an Pan	Windstorm	80	1,200	0	476	724	516	80
Grand Total			312	2,609	9	1,083	1,526	1,324	113

"When quoting, paraphrasing, or in any other way using the information mentioned in this report, the source needs to be stated appropriately as follows: "Source: Displacement Tracking Matrix (DTM) of the International Organization for Migration (IOM), May 2021.""