



EMERGENCY TRACKING TOOL (ETT)

The DTM Emergency Tracking Tool (ETT) is deployed to track and to collect information on large and sudden population movements, provide frequent updates on the scale of displacement and quantify the affected population when needed. As a subcomponent of the Mobility Tracking methodology in Nigeria, ETT utilises direct observation and a broad network of key informants to capture best estimates of the affected population per location, enabling targeted humanitarian response planning.

ETT Report: No. 254 | 13 - 19 December 2021

MOVEMENT

Arrivals:
5,285 individuals

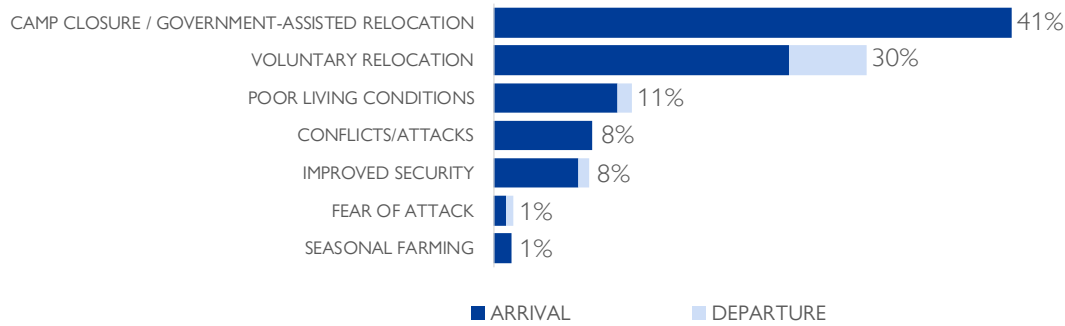
Departures:
506 individuals

Between 13 and 19 December 2021, a total of 5,791 movements were recorded in the states of Adamawa and Borno. The recorded movements consisted of 5,285 arrivals and 506 departures. Arrivals were recorded at locations in Askira/Uba, Bama, Biu, Damboa, Gwoza, Hawul, Kala/Balge, Monguno and Ngala Local Government Areas (LGAs) of the most conflict-affected state of Borno and in Girei, Gombi, Hong, Lamurde, Maiha, Michika, Mubi South, Song, Yola North and Yola South LGAs of Adamawa.

Departures were recorded in Askira/Uba, Kala/Balge and Konduga LGAs of Borno, and Fufore, Gombi, Hong, Maiha, Mubi South, Numan, Song and Yola North LGAs of Adamawa.

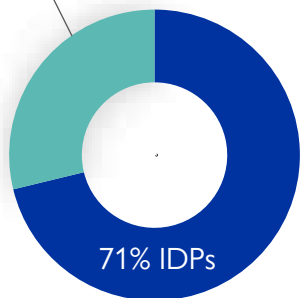
ETT assessments identified the following movement triggers: camp closure/government-assisted relocation (2,380 individuals or 41%), voluntary relocation (1,714 individuals or 30%), poor living conditions (634 individuals or 11%), conflicts/attacks (452 individuals or 8%), improved security (438 individuals or 8%), fear of attacks (90 individuals or 1%) and seasonal farming (83 individuals or 1%).

PERCENTAGE OF INDIVIDUALS BY MOVEMENT TRIGGER



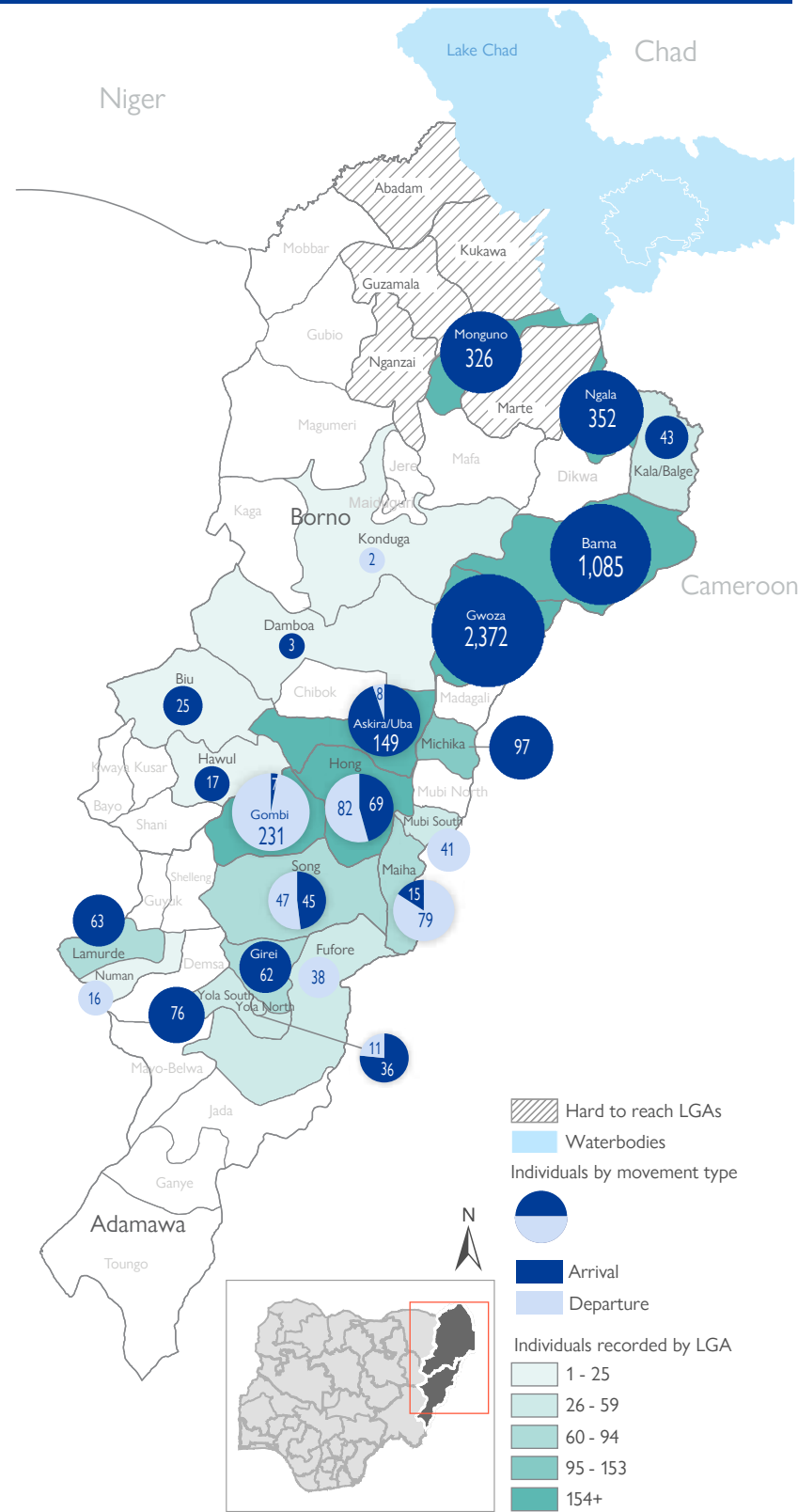
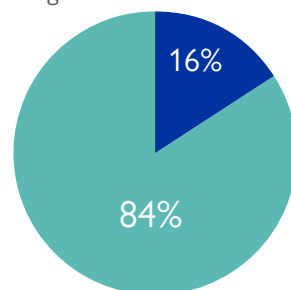
Affected population

29% Returnees



Country of departure of arriving population

■ Nigeria ■ Cameroon



* Movements in Kala/Balge were captured by ETT outreach staff in the LGA

SUMMARY OF MAJOR MOVEMENTS

Gwoza: 2,372 arrivals were recorded in Gwoza LGA of Borno State. The arrivals included 1,994 individuals from Maiduguri Metropolitan Council LGA in Borno State, 209 individuals from within Gwoza LGA, 120 individuals from the Marwa region in Cameroon, 40 individuals from Bama LGA in Borno State and 9 individuals from Askira/Uba LGA in Borno State. Eighty-five per cent of the movements recorded were due to camp closure / government-assisted relocation, 14 per cent of the movements were due to poor living conditions and 1 per cent of the movements were triggered by conflicts/attacks.

Bama: 1,085 arrivals were recorded in Bama LGA of Borno State. The arrivals included 856 individuals from within Bama LGA and 229 individuals from the Marwa region in Cameroon. Eighty-eight per cent of the movements recorded were due to voluntary relocation and 12 per cent of the movements were due to poor living conditions.

Ngala: 352 arrivals were recorded in Ngala LGA of Borno State. All arrivals were from the Marwa region in Cameroon. All movements recorded were a result of conflicts/attacks in area of origin.

Monguno: 326 arrivals were recorded in Monguno LGA of Borno State. The arrivals included 231 individuals from Maiduguri Metropolitan Council LGA in Borno State, 74 individuals from the Diffa region in Niger and 21 individuals from Jere LGA in Borno State. Seventy-one per cent of the movements recorded were due to camp closure / government-assisted relocation, 23 per cent of the movements were due to poor living conditions and 6 per cent of the movements were due to voluntary relocation.

Table 1. Details of movements by locations of assessment and locations of arrival / departure - only movements with at least 22 persons are listed below

Tracking location			Movement location			ARRIVAL	DEPARTURE	GRAND TOTAL
STATE	LGA	WARD	STATE	LGA	WARD			
ADAMAWA	GIREI	MODIRE VINIKILANG	ADAMAWA	MADAGALI	MADAGALI	26	-	26
	GOMBI	GA'ANDA	ADAMAWA	MUBI NORTH	KOLERE	-	35	35
		GOMBI NORTH	BORNO	FUFORE	RIBADU	-	35	35
		GOMBI SOUTH	CAMEROON	BAMA	BUDUWA/BULA CHIRABE	-	38	38
		GUYAKU	ADAMAWA	MARWA	MORA	-	69	69
		GUYAKU	ADAMAWA	MICHIKA	THUKUDOU/SUFUKU/ZAH	-	39	39
	HONG	BANGSHIKA	ADAMAWA	HONG	HILDI	-	26	26
		GARAHA	ADAMAWA	MAIHA	BELEL	69	-	69
		MAYO LOPE	BORNO	ASKIRA UBA	WAMDEO/GIWI	-	33	33
		SHANGUI	ADAMAWA	HONG	THILBANG	-	23	23
	LAMURDE	WADUKU	ADAMAWA	GUYUK	DUMNA	34	-	34
	MAIHA	BELEL	ADAMAWA	HONG	GARAHA	26	-	26
		SORAU B	ADAMAWA	MUBI SOUTH	LAMORDE	27	-	27
	MICHIKA	MODA/DLAKA/GHENJUWA	ADAMAWA	HONG	HUSHERE ZUM	23	-	23
	MUBI SOUTH	GUDE	BORNO	BAMA	BUDUWA/BULA CHIRABE	22	-	22
		LAMORDE	ADAMAWA	MAIHA	SORAU B	-	27	27
	SONG	SONG GARI	ADAMAWA	HONG	DAKSIRI	28	-	28
	YOLA SOUTH	ADARAWO	ADAMAWA	FUFORE	BETI	23	-	23
BORNO	ASKIRA/UBA	ASKIRA EAST	BORNO	ASKIRA UBA	UBA	169	-	169
		NGOHI		CHIBOK	MBALALA	68	-	68
		UBA		ASKIRA UBA	CHUL/RUMIRGO	36	-	36
	BAMA	BUDUWA/BULA CHIRABE	BORNO	BAMA	DIPCHARI/JERE/DARAJAMAL/KOTEMBE	277	-	277
			CAMEROON	MARWA	MORA	229	-	229
		SHEHURI/HAUSARI/MAIRI	BORNO	BAMA	DIPCHARI/JERE/DARAJAMAL/KOTEMBE SABSABWA/SOYE/BULONGU	350 229	- -	350 229
	BIU	DUGJA	YOBE	POTISKUM	BARE-BARE/BAUYA/LAILAI DUMBULWA	25	-	25
	GWOZA	GWOZA WAKANE/BULABULIN	BORNO	GWOZA	HAMBAGDA/LIMANKARA/NEW SET.	139	-	139
				MAIDUGURI	MAISANDARI	2,149	-	2,149
				BAMA	SHEHURI/HAUSARI/MAIRI	23	-	23
				GWOZA	DURE/WALA/WARABE	58	-	58
	KALA BALGE	RANN "A"	CAMEROON	MARWA	MORA	120	-	120
	KALA BALGE	RANN "A"	CAMEROON	MARWA	KUSURI	49	-	49
	MONGUNO	MONGUNO	BORNO	MAIDUGURI	MAISANDARI	231	-	231
	MONGUNO	MONGUNO	NIGER	DIFFA	DIFFA	74	-	74
	NGALA	NGALA WARD	CAMEROON	MARWA	KUSURI	352	-	352

The depiction and use of boundaries, geographic names, and related data shown on maps and included in this report are not warranted to be error free nor do they imply judgment on the legal status of any territory, or any endorsement or acceptance of such boundaries by **IOM**.

When quoting, paraphrasing or in anyway using the information mentioned in this report, the source needs to be stated appropriately as follows: "Source: International Organization for Migration [month, year], Displacement Tracking Matrix (DTM)".

For more information or to report an alert, please contact: DTM Nigeria: iomnigeriadtm@iom.int

<https://displacement.iom.int/nigeria> ; <https://dtm.iom.int/nigeria>

