




METHODOLOGY





	Assessment conducted in affected areas	
	Assessment conducted through phone interviews with key informants	

SUMMARY OF THE EVENT

The objective of the Emergency Tracking Tool (ETT) is to collect information on large and sudden population movements as well as security and climactic emergencies. Information is collected through phone interviews with key informants and direct observation.

Following a fire of unknown origin that occurred on **26 June 2022** in the locality of Boudoumari, located in the village of Ngouboua (sous-prefecture of Ngouboua, department of kaya in the Lac Province), an assessment was carried out by DTM to assess the damage caused by this fire. In total, **84 households of 251 individuals were affected**. Considerable damage to houses as well as significant loss of agricultural stocks and non-food items were reported. Most of affected people by the fire lost their shelters and need urgent assistance.

OBSERVATIONS AND ANALYSIS

	The 84 households affected by the fire lost most of their Non-Food Items (NFI). They reported important NFI needs in particular, blankets, mats, cooking utensils and water storage containers.
	The fire has caused significant damage to agricultural products, which is the main livelihood of the community.
	The fire completely destroyed the homes of 64 households of 170 individuals, who are currently homeless. The houses of the rest of the affected people (20 households of 81 individuals) were partially damaged.
	The most vulnerable groups reported include 07 females heads of households, 30 pregnant and lactating women and 10 persons older than 60 years.

TOP PRIORITY NEEDS OF AFFECTED HOUSEHOLD BY THE FIRE



Non-Food Items



Food



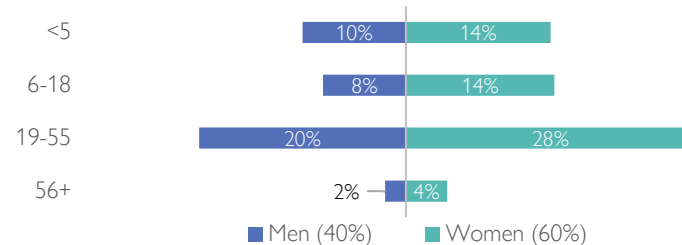
Shelter

DEMOGRAPHICS



84 households (251 individuals) affected by the fire

Fig.1: Distribution of persons affected by the fire in the neighbourhood of Boudoumari by age and sex



This map is for illustration purposes only. The depiction and use of boundaries, geographic names and related data shown on maps and included in this report are not warranted to be error free nor do they imply judgment on the legal status of any territory, or any endorsement or acceptance of such boundaries by IOM.



Fire at Boudoumari ©IOM Chad/Haoua Mahamat 2022