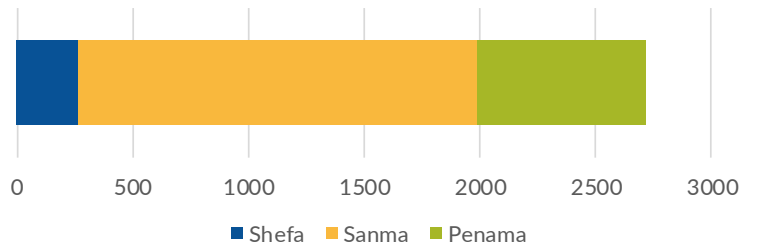


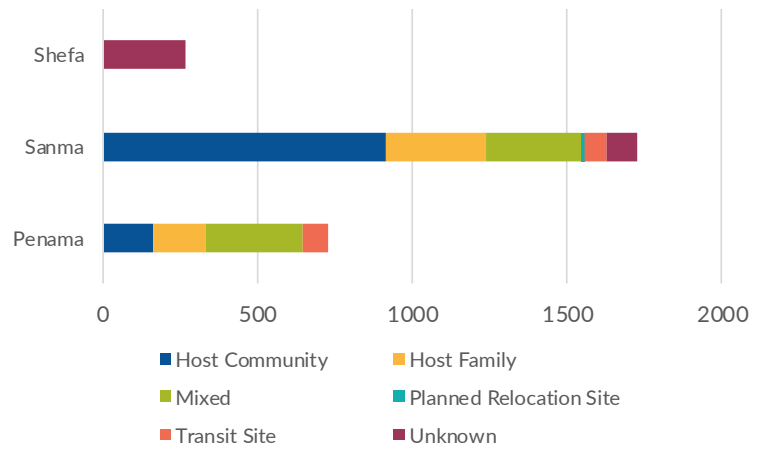


The map shows Ambae (empty red circle) and Evacuees' current displacement locations (navy blue circles) with sizes proportional to their Evacuee populations. Population of Ambae according to the 2016 Mini-Census was 11,670. DTM is tracking a total of 11,380 displaced Ambaeans in 2,717 households across Sanma, Penama and Shefa provinces, which accounts for 97.5% of the 2016 population.

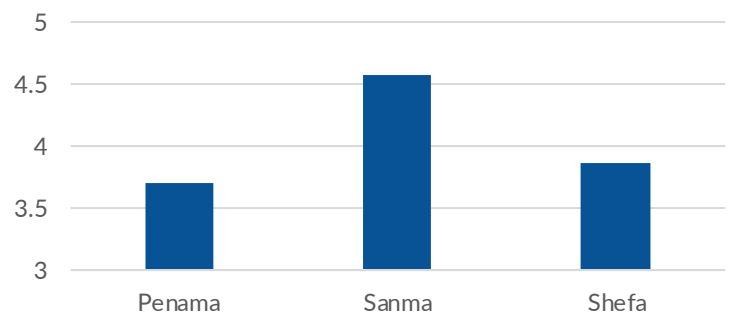
Ambae Evacuee Households by Province of Current Residence



Ambae Evacuee Households by Province and Site Type

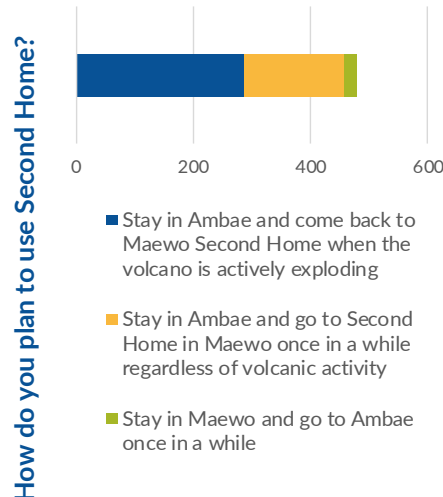
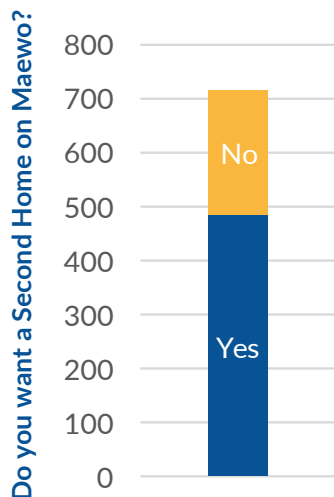


Average Ambae Evacuee Household Size by Province



Maewo Intentions Survey

At the request of NDMO, between 8th and 19th of November DTM conducted an Intentions Survey of Ambae Evacuees on Maewo. The Survey aimed to find out the Evacuees' plans for when the State of Emergency ends on November the 26th. 99.5% Evacuee households were interviewed.



If State of Emergency ends 26/11 you will:

- Go and check on my property in Ambae, and then come back to set up Second Home in Maewo
- Complete second home in Maewo before returning to Ambae
- Leave Maewo to live in Ambae
- Leave Maewo to Santo
- Stay in Maewo

