

Context

Bentiu protection of civilian site (PoC) was established in December 2013 with currently over 119,000 people seeking protection in the site. Humanitarian partners and UNMISS are working together with the community to improve the living condition in the PoC area.

Sector overview

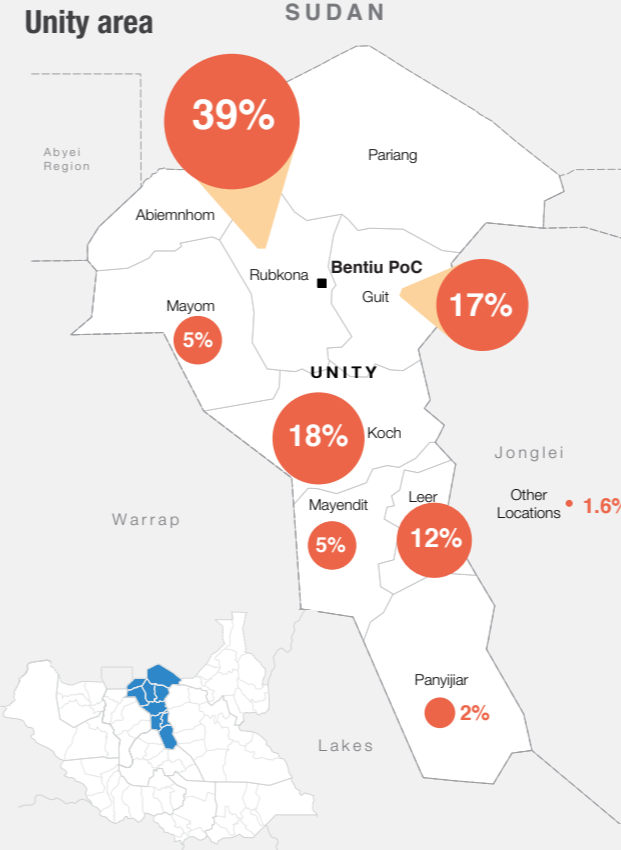
| Sector | Indicator | Target | Achieved | Implementing Agencies |
|------------------------|-----------------------------------------------------------------------------------------------------------|--------------------|-------------------------|---------------------------------------------|
| CCCM | Land area per person | 30m ² | 13m² | IOM, Internews, UNHCR |
| Education | % of enrollments in primary school (target 45,000) | 100% | 70% | Intersos, Mercy Corps, World Relief, UNICEF |
| Food/Livelihood | % of households receiving food ration | 100% | 100% | FAO, GAA, WFP, VSF |
| Health | Crude mortality | <2 | 0.1 | CARE, Concern, IOM, IRC, MSF, |
| | Mortality of Under 5 years old | <2 | 0.05 | Mentor Initiative, WHO, World Relief |
| Nutrition | % of GAM prevalence under 5 years of age (by MUAC) | <10% | 4.81% | CARE, Concern, World Relief, WFP, |
| | % of SAM prevalence under 5 years of age (by MUAC) | <2% | 1.36% | UNICEF |
| Protection | % of newly identified Unaccompanied or Separated children registered for Family Tracing and Reunification | 100% | 100% | DRC, IRC, NP, UNHCR, UNICEF, UNFPA |
| | % of children under 5 provided with birth registration notification | 100% | 85% | |
| Shelter/NFI | Average covered space per person | >3.5m ² | 1.7m² | Concern, UNHCR |
| | % of IDPs covered with non-food items | 100% | 100% | |
| WASH | Liters per person per day | >15 | 15 | Concern, IOM, Mercy Corps, UNICEF |
| | Person per tap | <250 | 335 | |
| | Latrine coverage (person/latrine) | <20 | 20 | |

● Target reached ● Target more than 50% reached ● Target less than 50% reached

Current priority needs

- 1 Registration of new arrivals
- 2 Verification of IDPs in the PoC
- 3 Increase Water provision

Pre-displacement area of residence



Site overview

Site location

Latitude: **9.332°**
Longitude: **29.918°**

Site area: **1,646,612m²**

Site demographics

**Population count as of 15 January 2017

120,079 individuals **21,469** households

Male 58,659 **Female** 61,420

Age breakdown

19% <5 years 19%

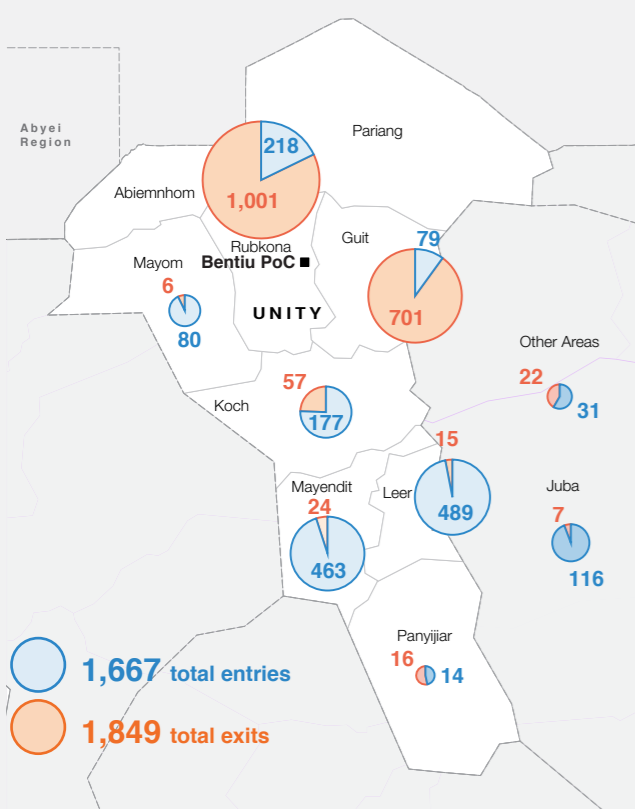
30% 5 - 17 32%

**Population count by sector as of 15 January 2017

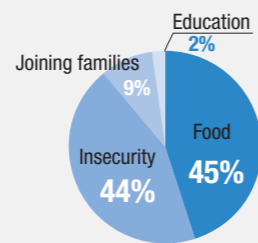


Movement Trend Tracking (MTT) for the period

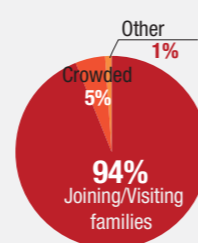
Pre-displacement area of residence
SUDAN



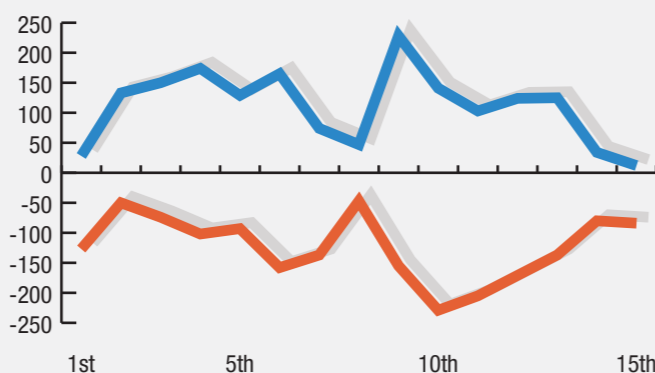
Reason for Entry
1,667 total entries



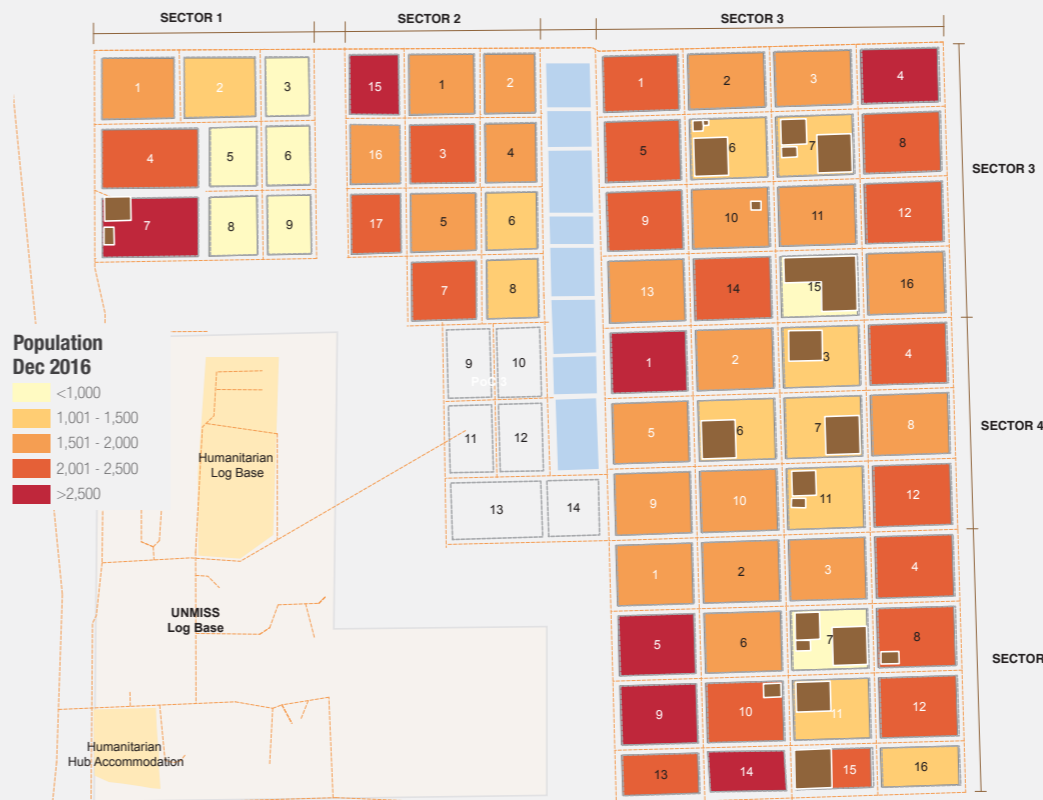
Reason for Exit
1,849 total exits



Graph - entry and exit over time



**Population Heat Map as of 15 January 2017



***Biometrically registered population:** cumulative number of individuals registered biometrically in the PoC.

****Population count:** estimates the number of individuals residing in the PoC by taking into account the number of people who stay overnight in each shelter during a 3 day exercise conducted twice a month.

The population count is the estimated camp population for which the standard indicators are calculated.