



Site ID	KD_S001
Site Type	Collective Settlement/Centre
Site Classification	Spontaneous
Site Open Date	4-Apr-13
Admin 1	KADUNA
Admin 2	KAGARKO
Admin 3	IDDAH
Latitude	9.335870
Longitude	7.268240

101
Households (HH)

585
Individuals

Round 8
29 February, 2016

DEMOGRAPHICS

Age/Sex	<1 year	1-5 years	6-17 years	18-59 years	>60 years	Total
Male	14	51	65	139	25	294
Female	12	14	94	150	21	291
Total	26	65	159	289	46	585

VULNERABLE GROUPS

Pregnant Women	18	3.1%
Breastfeeding Mothers	36	6.2%
Persons with Physical Disabilities	2	0.3%
Persons with Mental Disabilities	0	0.0%
Single Female Headed Households	3	0.5%
Single Male Headed Households	1	0.2%
Older Persons	46	7.9%
Total	106	18.1%

MOBILITY

Place of Origin of Largest IDP Group	PLATEAU	BOKKOS	BOKKOS
Place of Origin of 2nd Largest IDP Group	BORNO	DIKWA	DIKWA
Area of intended return for Largest IDP Group	Place of origin		
Barriers to return home for Largest IDP Group	Lack of safety		

SITE MANAGEMENT AGENCY (SMA)

Type of SMA	NULL	Agency Name	NULL
SMA Contact Name	NULL	Phone Number	NA

SERVICES

SHELTER

% families living outside (no shelter)	None	Most needed NFIs	Blankets/Mats
% families living in tents	<25%	% HHs with mosquito nets	<25%
% families living in makeshift shelter	<25%	% HHs with access to safe cooking facilities	<50%
% families living indoors (solid walls)	<75%	% HHs with access to electricity	<50%

HEALTH

Location of health facilities/services	Off-site (<3 km)	Access to health facility/services	No
Health facilities/services provider	None	Most prevalent health problems	Malaria

WASH

Location of site's main water source	Off-site (>10 mn)	Total number functioning toilets	0
Liters of water per person per day	Unknown	Separate male/female toilets	No
Main problems with drinking water	Taste	Separate male/female bathing areas	No

FOOD

Access to food	Yes, on site	Frequency of food distribution	Irregular
Access to market	Yes	Supplementary feeding for pregnant/lactant mothers?	No
Most common source for obtaining food	Cash	Supplementary feeding for children?	No

PROTECTION

Security provided on-site	Yes	GBV referral mechanism in place	No
Main security provider	Self organized	Number of women friendly spaces	0
Most common type of security incident	None	Number of child friendly spaces	0
Most common type of GBV incident	None	Most reported problem in receiving support	None

EDUCATION

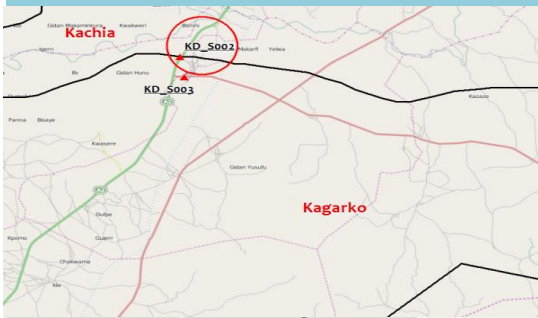
Location of nearest education facility	Off-site
% children going to school	<25%

LIVELIHOOD

Number of families with source of income	12
Access to income generating activities	No

COMMUNICATION

Main source for obtaining information	Radio/news	Main topic of information requested	Other relief assistance
---------------------------------------	------------	-------------------------------------	-------------------------


33

Households (HH)

261

Individuals

Round 8

29 February, 2016

Site ID	KD_S002
Site Type	Collective Settlement/Centre
Site Classification	Spontaneous
Site Open Date	4-Jan-14
Admin 1	KADUNA
Admin 2	KAGARKO
Admin 3	JERE NORTH
Latitude	9.577920
Longitude	7.427530

DEMOGRAPHICS

Age/Sex	<1 year	1-5 years	6-17 years	18-59 years	>60 years	Total
Male	9	21	34	40	8	112
Female	10	11	40	79	9	149
Total	19	32	74	119	17	261

VULNERABLE GROUPS

Pregnant Women	17	6.5%
Breastfeeding Mothers	29	11.1%
Persons with Physical Disabilities	1	0.4%
Persons with Mental Disabilities	2	0.8%
Single Female Headed Households	1	0.4%
Single Male Headed Households	1	0.4%
Older Persons	17	6.5%
Total	68	26.1%

MOBILITY

Place of Origin of Largest IDP Group	KADUNA	ZANGON KATAF	ZONKWA
Place of Origin of 2nd Largest IDP Group	BORNO	BAMA	BUDUWA / BULA CHIRABE
Area of intended return for Largest IDP Group	Place of origin		
Barriers to return home for Largest IDP Group	House damaged/destroyed		

SITE MANAGEMENT AGENCY (SMA)

Type of SMA	Individual/Private	Agency Name	NA
SMA Contact Name	NA	Phone Number	NA

SERVICES
SHELTER

% families living outside (no shelter)	None	Most needed NFIs	Blankets/Mats
% families living in tents	<25%	% HHs with mosquito nets	<25%
% families living in makeshift shelter	<75%	% HHs with access to safe cooking facilities	<25%
% families living indoors (solid walls)	<25%	% HHs with access to electricity	<25%

HEALTH

Location of health facilities/services	Off-site (<3 km)	Access to health facility/services	Yes
Health facilities/services provider	Local clinic	Most prevalent health problems	Malaria

WASH

Location of site's main water source	Off-site (>10 mn)	Total number functioning toilets	0
Liters of water per person per day	5 - 10 ltr	Separate male/female toilets	No
Main problems with drinking water	Suspended solids	Separate male/female bathing areas	No

FOOD

Access to food	No	Frequency of food distribution	Never
Access to market	Yes	Supplementary feeding for pregnant/lactant mothers?	No
Most common source for obtaining food	Cultivated	Supplementary feeding for children?	No

PROTECTION

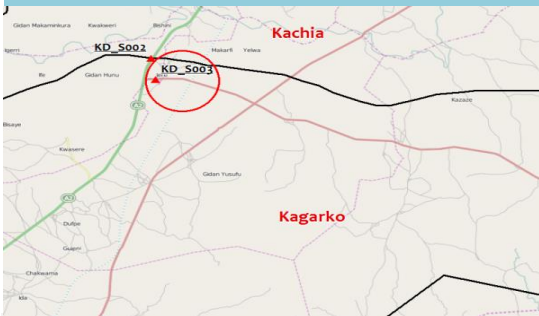
Security provided on-site	Yes	GBV referral mechanism in place	No
Main security provider	Self organized	Number of women friendly spaces	0
Most common type of security incident	None	Number of child friendly spaces	0
Most common type of GBV incident	None	Most reported problem in receiving support	None

EDUCATION

Location of nearest education facility	Off-site	Number of families with source of income	0
% children going to school	<25%	Access to income generating activities	Yes

LIVELIHOOD
COMMUNICATION

Main source for obtaining information	Mobile phone	Main topic of information requested	Situation in areas of origin
---------------------------------------	--------------	-------------------------------------	------------------------------


47

Households (HH)

403

Individuals

Round 8

29 February, 2016

Site ID	KD_S003
Site Type	Collective Settlement/Centre
Site Classification	Spontaneous
Site Open Date	10/14/2010
Admin 1	KADUNA
Admin 2	KAGARKO
Admin 3	JERE SOUTH
Latitude	9.563317
Longitude	7.429917

DEMOGRAPHICS

Age/Sex	<1 year	1-5 years	6-17 years	18-59 years	>60 years	Total
Male	7	29	29	103	1	169
Female	13	32	27	160	2	234
Total	20	61	56	263	3	403

VULNERABLE GROUPS

Pregnant Women	16	4.0%
Breastfeeding Mothers	28	6.9%
Persons with Physical Disabilities	0	0.0%
Persons with Mental Disabilities	0	0.0%
Single Female Headed Households	3	0.7%
Single Male Headed Households	1	0.2%
Older Persons	3	0.7%
Total	51	12.7%

MOBILITY

Place of Origin of Largest IDP Group	YOBE	GUJBA	BUNIGARI/LAWANTI
Place of Origin of 2nd Largest IDP Group	KADUNA	JABA	FADA
Area of intended return for Largest IDP Group	Place of origin		
Barriers to return home for Largest IDP Group	House damaged/destroyed		

SITE MANAGEMENT AGENCY (SMA)

Type of SMA	NULL	Agency Name	NULL
SMA Contact Name	NULL	Phone Number	NULL

SERVICES
SHELTER

% families living outside (no shelter)	<25%	Most needed NFIs	Blankets/Mats
% families living in tents	None	% HHs with mosquito nets	None
% families living in makeshift shelter	None	% HHs with access to safe cooking facilities	None
% families living indoors (solid walls)	>75%	% HHs with access to electricity	None

HEALTH

Location of health facilities/services	Off-site (>3 km)	Access to health facility/services	No
Health facilities/services provider	Unknown	Most prevalent health problems	Diarrhea

WASH

Location of site's main water source	Off-site (>10 mn)	Total number functioning toilets	0
Liters of water per person per day	5 - 10 ltr	Separate male/female toilets	No
Main problems with drinking water	Taste	Separate male/female bathing areas	No

FOOD

Access to food	Yes, off site	Frequency of food distribution	Irregular
Access to market	Yes	Supplementary feeding for pregnant/lactant mothers?	No
Most common source for obtaining food	ost community donation	Supplementary feeding for children?	No

PROTECTION

Security provided on-site	Yes	GBV referral mechanism in place	Unknown
Main security provider	Self organized	Number of women friendly spaces	0
Most common type of security incident	None	Number of child friendly spaces	0
Most common type of GBV incident	None	Most reported problem in receiving support	None

EDUCATION

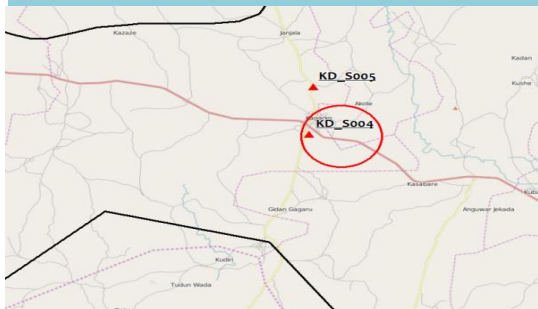
Location of nearest education facility	On-site
% children going to school	<50%

LIVELIHOOD

Number of families with source of income	4
Access to income generating activities	Yes

COMMUNICATION

Main source for obtaining information	Radio/news	Main topic of information requested	Other relief assistance
---------------------------------------	------------	-------------------------------------	-------------------------



64

Households (HH)

575

Individuals

Round 8

29 February, 2016

Site ID	KD_S004
Site Type	Collective Settlement/Centre
Site Classification	Spontaneous
Site Open Date	4-Apr-11
Admin 1	KADUNA
Admin 2	KAGARKO
Admin 3	KAGARKO NORTH
Latitude	9.513980
Longitude	7.694720

DEMOGRAPHICS

Age/Sex	<1 year	1-5 years	6-17 years	18-59 years	>60 years	Total
Male	7	41	71	102	2	223
Female	14	43	80	211	4	352
Total	21	84	151	313	6	575

VULNERABLE GROUPS

Pregnant Women	16	2.8%
Breastfeeding Mothers	31	5.4%
Persons with Physical Disabilities	0	0.0%
Persons with Mental Disabilities	0	0.0%
Single Female Headed Households	2	0.3%
Single Male Headed Households	1	0.2%
Older Persons	6	1.0%
Total	56	9.7%

MOBILITY

Place of Origin of Largest IDP Group	KADUNA	JABA	SABCHEM
Place of Origin of 2nd Largest IDP Group	KADUNA	ZANGON KATAF	ZONKWA
Area of intended return for Largest IDP Group	Place of origin		
Barriers to return home for Largest IDP Group	House damaged/destroyed		

SITE MANAGEMENT AGENCY (SMA)

Type of SMA	NULL	Agency Name	NULL
SMA Contact Name	NULL	Phone Number	NULL

SERVICES

SHELTER

% families living outside (no shelter)	None	Most needed NFIs	Blankets/Mats
% families living in tents	<50%	% HHs with mosquito nets	<25%
% families living in makeshift shelter	None	% HHs with access to safe cooking facilities	<25%
% families living indoors (solid walls)	<75%	% HHs with access to electricity	None

HEALTH

Location of health facilities/services	Off-site (>3 km)	Access to health facility/services	No
Health facilities/services provider	None	Most prevalent health problems	Cough

WASH

Location of site's main water source	Unknown	Total number functioning toilets	0
Liters of water per person per day	5 - 10 ltr	Separate male/female toilets	No answer
Main problems with drinking water	Taste	Separate male/female bathing areas	Yes

FOOD

Access to food	Yes, off site	Frequency of food distribution	Irregular
Access to market	No	Supplementary feeding for pregnant/lactant mothers?	No
Most common source for obtaining food	ost community donation	Supplementary feeding for children?	No

PROTECTION

Security provided on-site	No	GBV referral mechanism in place	No
Main security provider	None	Number of women friendly spaces	0
Most common type of security incident	None	Number of child friendly spaces	0
Most common type of GBV incident	None	Most reported problem in receiving support	None

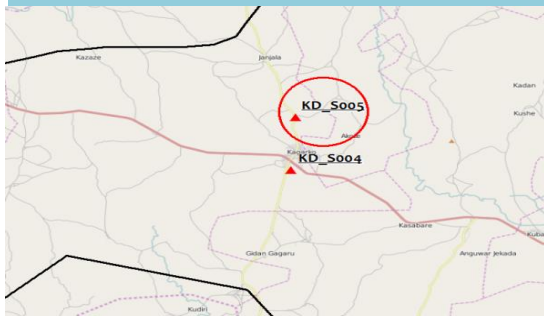
EDUCATION

Location of nearest education facility	Off-site	Number of families with source of income	0
% children going to school	None	Access to income generating activities	Yes

LIVELIHOOD

COMMUNICATION

Main source for obtaining information	Radio/news	Main topic of information requested	Other relief assistance
---------------------------------------	------------	-------------------------------------	-------------------------



Site ID	KD_S005
Site Type	Collective Settlement/Centre
Site Classification	Spontaneous
Site Open Date	2-Apr-11
Admin 1	KADUNA
Admin 2	KAGARKO
Admin 3	KAGARKO SOUTH
Latitude	9.483380
Longitude	7.693650

105
Households (HH)

819
Individuals

Round 8
29 February, 2016

DEMOGRAPHICS

Age/Sex	<1 year	1-5 years	6-17 years	18-59 years	>60 years	Total
Male	29	155	68	171	13	436
Female	14	94	87	184	4	383
Total	43	249	155	355	17	819

VULNERABLE GROUPS

Pregnant Women	24	2.9%
Breastfeeding Mothers	93	11.4%
Persons with Physical Disabilities	1	0.1%
Persons with Mental Disabilities	0	0.0%
Single Female Headed Households	9	1.1%
Single Male Headed Households	0	0.0%
Older Persons	17	2.1%
Total	144	17.6%

MOBILITY

Place of Origin of Largest IDP Group	KADUNA	JABA	SABCHEM
Place of Origin of 2nd Largest IDP Group	KADUNA	ZANGON KATAF	ZONKWA
Area of intended return for Largest IDP Group	Place of origin		
Barriers to return home for Largest IDP Group	House damaged/destroyed		

SITE MANAGEMENT AGENCY (SMA)

Type of SMA	NULL	Agency Name	NULL
SMA Contact Name	NULL	Phone Number	NA

SERVICES

SHELTER

% families living outside (no shelter)	None	Most needed NFIs	Blankets/Mats
% families living in tents	<25%	% HHs with mosquito nets	<25%
% families living in makeshift shelter	<50%	% HHs with access to safe cooking facilities	<25%
% families living indoors (solid walls)	<75%	% HHs with access to electricity	None

HEALTH

Location of health facilities/services	Off-site (<3 km)	Access to health facility/services	No
Health facilities/services provider	None	Most prevalent health problems	Malaria

WASH

Location of site's main water source	Off-site (>10 mn)	Total number functioning toilets	0
Liters of water per person per day	5 - 10 ltr	Separate male/female toilets	No
Main problems with drinking water	Suspended solids	Separate male/female bathing areas	Yes

FOOD

Access to food	Yes, off site	Frequency of food distribution	Irregular
Access to market	Yes	Supplementary feeding for pregnant/lactant mothers?	No
Most common source for obtaining food	ost community donation	Supplementary feeding for children?	No

PROTECTION

Security provided on-site	Yes	GBV referral mechanism in place	No
Main security provider	Community Leaders	Number of women friendly spaces	0
Most common type of security incident	Crime	Number of child friendly spaces	0
Most common type of GBV incident	Domestic violence	Most reported problem in receiving support	Not enough assistance for all entitled

EDUCATION

Location of nearest education facility	Off-site
% children going to school	<25%

LIVELIHOOD

Number of families with source of income	9
Access to income generating activities	Yes

COMMUNICATION

Main source for obtaining information	Local Leader	Main topic of information requested	Other relief assistance
---------------------------------------	--------------	-------------------------------------	-------------------------