

 **286**
Household (HH)

 **1536**
Individuals

2/15/2015
Round: 2

DEMOGRAPHICS

Age/Sex	<1 year	1-5 years	6-17 years	18-59 years	>60 years	Total
Male	33	83	201	324	9	650
Female	63	125	386	305	7	886
Total	96	208	587	629	16	1536

VULNERABLE GROUPS

Pregnant	22	1.43 %
Breastfeeding	115	7.49 %



Site ID	AD_S010
Site Type	Collective Centre
Site Classification	Spontaneous
Site Open Date	9/22/2014
State	Adamawa
LGA	Yola South
Ward	Namtari
Latitude	9.288233
Longitude	12.320083


SITE MANAGEMENT AGENCY (SMA)

Type of SMA	Individual/Private	Agency name	
SMA contact name		Phone Number	

SERVICES

HEALTH		SHELTER		WASH		FOOD	
Location of health facilities/services	On-site (< 3 km)	Area of site (m ²)	515	Total toilets	6	Access to food	No
Health facilities/services provider	Other	Access to electricity	< 25%	Separate male/female toilets	Yes	Frequency of food distribution	Irregular
Top 3 health problems	Colds, Malaria, Fever	Access to safe cooking facilities	< 50%	Condition of toilets	Not so good	Supplementary feeding	No
Referral system in place	No	Adequate lighting in communal points	No				
% families living outside (no shelter)	< 25%						
% families living in tents	None						
% families living in makeshift shelter	None						
% families living indoors (solid walls)	< 75%						
Location on site's main water source	On-site (>20)						
Liters of water per person per day	<10 liters						
Complaints about drinking water quality	No						

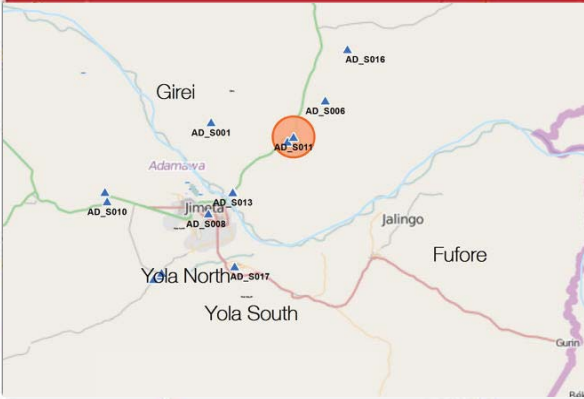
PROTECTION



EDUCATION		LIVELIHOOD	
Education on site	Yes	Number of families with source of income	6
% Children going to school	< 50%	Livestock on site	No

COMMUNICATION

How do families get information	Families & friends
---------------------------------	--------------------



 **253**
Household (HH)

 **1682**
Individuals

2/15/2015
Round: 2

DEMOGRAPHICS

Age/Sex	<1 year	1-5 years	6-17 years	18-59 years	>60 years	Total
Male	52	138	142	438	11	781
Female	68	156	171	504	2	901
Total	120	294	313	942	13	1682

VULNERABLE GROUPS

Pregnant	14	0.83 %
Breastfeeding	80	4.76 %



Site ID	AD_S011
Site Type	Camp
Site Classification	Planned
Site Open Date	12/18/2014
State	Adamawa
LGA	Gireri
Ward	Gireri 2
Latitude	9.3680833
Longitude	12.549033

SITE MANAGEMENT AGENCY (SMA)

Type of SMA	Government	Agency name	NEMA
SMA contact name		Phone Number	

SERVICES

HEALTH					
Location of health facilities/services	On-site (< 3 km)	Top 3 health problems	Colds	Malaria	Fever
Health facilities/services provider	Government	Referral system in place	Yes		

SHELTER			
% families living outside (no shelter)	None	Area of site (m ²)	513
% families living in tents	< 25%	Access to electricity	< 50%
% families living in makeshift shelter	None	Access to safe cooking facilities	< 25%
% families living indoors (solid walls)	< 75%	Adequate lighting in communal points	Yes

WASH		FOOD			
Location on site's main water source	On-site (<20)	Total toilets	18	Access to food	Yes
Liters of water per person per day	10-15 liters	Separate male/female toilets	Yes	Frequency of food distribution	Everyday
Complaints about drinking water quality	No	Condition of toilets	Good	Supplementary feeding	No

PROTECTION	
[Red-bordered empty box for protection data]	

EDUCATION		LIVELIHOOD	
Education on site	Yes	Number of families with source of income	
% Children going to school	< 25%	Livestock on site	No

COMMUNICATION	
How do families get information	Families & friends

Jada -



Household (HH)



Individuals

1/29/2015

Round: 2

DEMOGRAPHICS

Age/Sex	<1 year	1-5 years	6-17 years	18-59 years	>60 years	Total
Male	0	39	42	67	2	150
Female	10	23	52	115	0	200
Total	10	62	94	182	2	350

VULNERABLE GROUPS

Pregnant	7	2.00 %
Breastfeeding	13	3.71 %



Site ID	AD_S012
Site Type	Collective Centre
Site Classification	Spontaneous
Site Open Date	1/1/0001
State	Adamawa
LGA	Ganaye
Ward	Ganaye 2
Latitude	8.438836
Longitude	12.051543

SITE MANAGEMENT AGENCY (SMA)

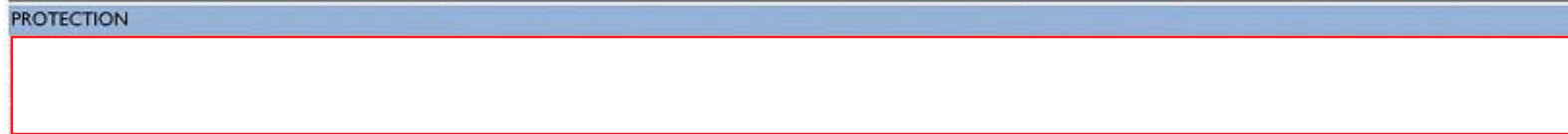
Type of SMA	None	Agency name	
SMA contact name		Phone Number	

SERVICES

HEALTH	
Location of health facilities/services	Off-site (< 3 km)
Health facilities/services provider	Self-organized
Top 3 health problems	Fever, Malaria, Diarrhea
Referral system in place	No

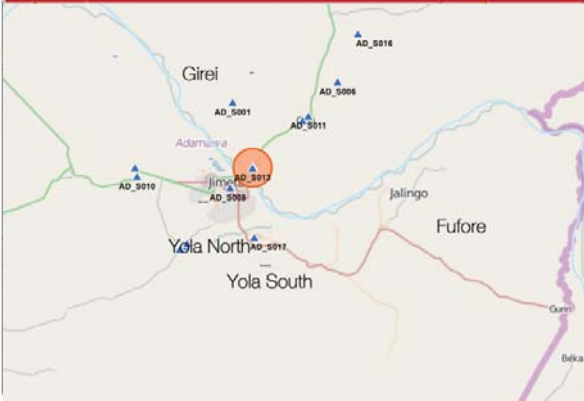
SHELTER	
% families living outside (no shelter)	None
% families living in tents	None
% families living in makeshift shelter	None
% families living indoors (solid walls)	< 75%
Area of site (m ²)	
Access to electricity	< 25%
Access to safe cooking facilities	< 50%
Adequate lighting in communal points	No

WASH		FOOD	
Location on site's main water source	On-site (>20)	Total toilets	3
Liters of water per person per day	>15 liters	Separate male/female toilets	No
Complaints about drinking water quality	No	Condition of toilets	Not so good
		Access to food	No
		Frequency of food distribution	Irregular
		Supplementary feeding	No



EDUCATION		LIVELIHOOD	
Education on site	No	Number of families with source of income	
% Children going to school	< 25%	Livestock on site	No

COMMUNICATION	
How do families get information	Families & friends



 **47**
Household (HH)

 **326**
Individuals

2/15/2015
Round: 2

DEMOGRAPHICS

Age/Sex	<1 year	1-5 years	6-17 years	18-59 years	>60 years	Total
Male	36	57	30	65	0	188
Female	40	22	34	42	0	138
Total	76	79	64	107	0	326

VULNERABLE GROUPS

Pregnant	12	3.68 %
Breastfeeding	36	11.04 %



Site ID	AD_S013
Site Type	Collective Centre
Site Classification	Spontaneous
Site Open Date	11/1/2014
State	Adamawa
LGA	Gireri
Ward	Vinikilang
Latitude	9.2997176
Longitude	12.474383

SITE MANAGEMENT AGENCY (SMA)

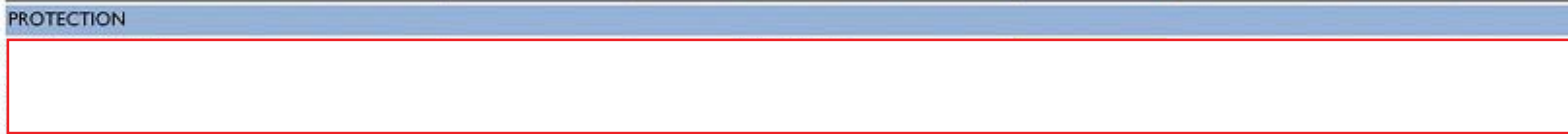
Type of SMA	None	Agency name	
SMA contact name		Phone Number	

SERVICES

HEALTH	
Location of health facilities/services	Off-site (> 3 km)
Health facilities/services provider	None
Top 3 health problems	Colds, Fever, Malaria
Referral system in place	No

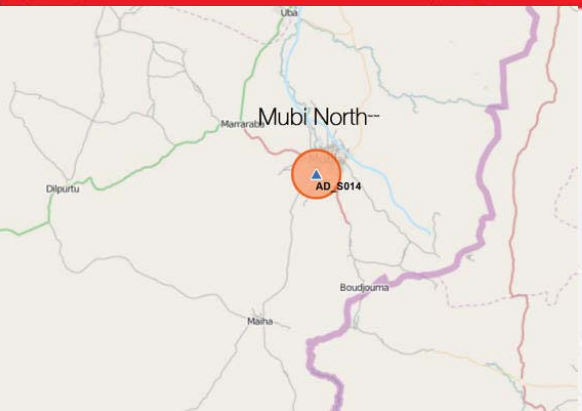
SHELTER	
% families living outside (no shelter)	None
% families living in tents	None
% families living in makeshift shelter	None
% families living indoors (solid walls)	more than 75%
Area of site (m ²)	438
Access to electricity	< 75%
Access to safe cooking facilities	< 75%
Adequate lighting in communal points	No

WASH		FOOD	
Location on site's main water source	On-site (>20)	Total toilets	6
Liters of water per person per day	>15 liters	Separate male/female toilets	Yes
Complaints about drinking water quality	No	Condition of toilets	Not so good
		Access to food	No
		Frequency of food distribution	Irregular
		Supplementary feeding	No



EDUCATION		LIVELIHOOD	
Education on site	Yes	Number of families with source of income	22
% Children going to school	< 75%	Livestock on site	No

COMMUNICATION	
How do families get information	Families & friends



 **42**
Household (HH)

 **357**
Individuals

1/28/2015
Round: 2

DEMOGRAPHICS

Age/Sex	<1 year	1-5 years	6-17 years	18-59 years	>60 years	Total
Male	13	13	54	80	0	160
Female	27	22	54	94	0	197
Total	40	35	108	174	0	357

VULNERABLE GROUPS

Pregnant	27	7.56 %
Breastfeeding	54	15.13 %



Site ID	AD_S014
Site Type	Collective Centre
Site Classification	Spontaneous
Site Open Date	1/2/2015
State	Adamawa
LGA	Mubi South
Ward	Lamurde
Latitude	10.248167
Longitude	13.256667

SITE MANAGEMENT AGENCY (SMA)

Type of SMA	Individual/Private	Agency name	
SMA contact name		Phone Number	

SERVICES

HEALTH		Top 3 health problems		
Location of health facilities/services	Off-site (< 3 km)	Diarrhea	Malaria	Fever
Health facilities/services provider	None	Referral system in place	No	

SHELTER

% families living outside (no shelter)	None	Area of site (m ²)	
% families living in tents	None	Access to electricity	None
% families living in makeshift shelter	None	Access to safe cooking facilities	< 25%
% families living indoors (solid walls)	more than 75%	Adequate lighting in communal points	No

WASH

Location on site's main water source	Off-site (<20	Total toilets	4	Access to food	Yes
Liters of water per person per day	10-15 liters	Separate male/female toilets	Yes	Frequency of food distribution	Never
Complaints about drinking water quality	No	Condition of toilets	Not so good	Supplementary feeding	No

FOOD

PROTECTION



EDUCATION

Education on site	No	Number of families with source of income	
% Children going to school	< 25%	Livestock on site	No

LIVELIHOOD

COMMUNICATION

How do families get information	Radio / News
---------------------------------	--------------



 **68**
Household (HH)

 **887**
Individuals

1/26/2014
Round: 2

DEMOGRAPHICS

Age/Sex	<1 year	1-5 years	6-17 years	18-59 years	>60 years	Total
Male	15	106	131	135	13	400
Female	28	103	152	198	6	487
Total	43	209	283	333	19	887

VULNERABLE GROUPS

Pregnant	15	1.69 %
Breastfeeding	78	8.79 %



Site ID	AD_S015
Site Type	Camp
Site Classification	Spontaneous
Site Open Date	7/5/2014
State	Adamawa
LGA	Toungo
Ward	Toungo 1
Latitude	8.112394
Longitude	12.040812

SITE MANAGEMENT AGENCY (SMA)

Type of SMA	None	Agency name	
SMA contact name		Phone Number	


SERVICES

HEALTH	
Location of health facilities/services	Off-site (< 3 km)
Health facilities/services provider	None
Top 3 health problems	Diarrhea, Malaria, Fever
Referral system in place	No

SHELTER	
% families living outside (no shelter)	None
% families living in tents	more than 75%
% families living in makeshift shelter	None
% families living indoors (solid walls)	< 25%
Area of site (m ²)	
Access to electricity	None
Access to safe cooking facilities	< 50%
Adequate lighting in communal points	Yes

WASH		FOOD	
Location on site's main water source	Off-site (<20)	Total toilets	6
Liters of water per person per day	10-15 liters	Separate male/female toilets	No
Complaints about drinking water quality	No	Condition of toilets	Not so good
		Access to food	No
		Frequency of food distribution	Never
		Supplementary feeding	No

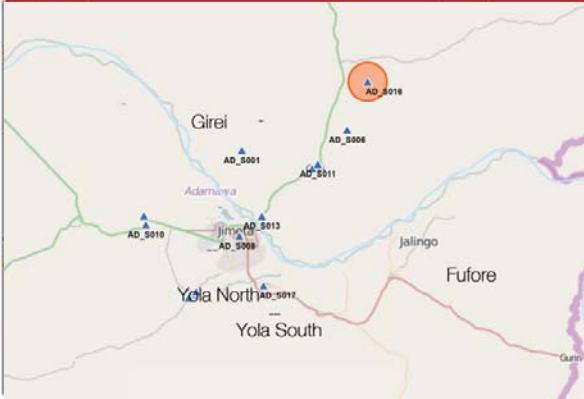
PROTECTION



EDUCATION		LIVELIHOOD	
Education on site	No	Number of families with source of income	
% Children going to school	< 25%	Livestock on site	Yes

COMMUNICATION

How do families get information	Families & friends
---------------------------------	--------------------



65
Household (HH)

418
Individuals

1/28/2015
Round: 2

DEMOGRAPHICS

Age/Sex	<1 year	1-5 years	6-17 years	18-59 years	>60 years	Total
Male	15	20	72	82	2	191
Female	17	23	94	93	0	227
Total	32	43	166	175	2	418

VULNERABLE GROUPS

Pregnant	9	2.15 %
Breastfeeding	32	7.66 %



Site ID	AD_S016
Site Type	Collective Centre
Site Classification	Spontaneous
Site Open Date	10/28/2014
State	Adamawa
LGA	Numan
Ward	Numan 1
Latitude	9.4764833
Longitude	12.61535

SITE MANAGEMENT AGENCY (SMA)

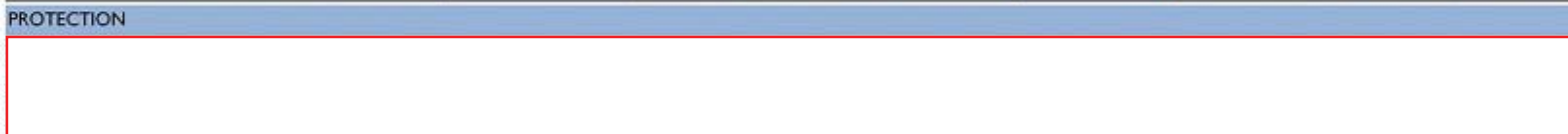
Type of SMA	NGO	Agency name	RC
SMA contact name		Phone Number	

SERVICES

HEALTH					
Location of health facilities/services	Off-site (< 3 km)	Top 3 health problems	Malaria	Colds	Fever
Health facilities/services provider	None	Referral system in place	No		

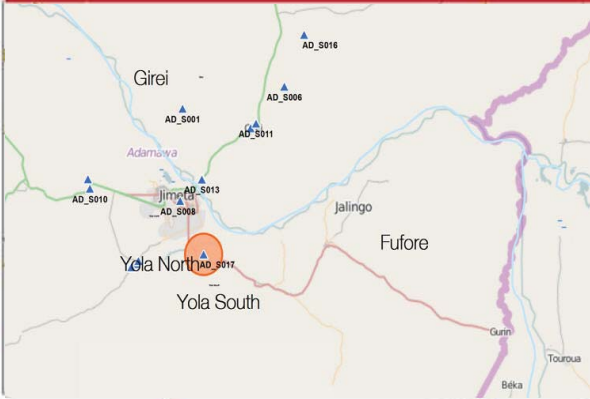
SHELTER					
% families living outside (no shelter)	< 25%	Area of site (m ²)			
% families living in tents	None	Access to electricity	None		
% families living in makeshift shelter	None	Access to safe cooking facilities	< 50%		
% families living indoors (solid walls)	more than 75%	Adequate lighting in communal points	No		

WASH		FOOD			
Location on site's main water source	On-site (>20)	Total toilets	6	Access to food	No
Liters of water per person per day	10-15 liters	Separate male/female toilets	Yes	Frequency of food distribution	Irregular
Complaints about drinking water quality	No	Condition of toilets	Not so good	Supplementary feeding	No



EDUCATION		LIVELIHOOD	
Education on site	No	Number of families with source of income	
% Children going to school	< 25%	Livestock on site	No

COMMUNICATION	
How do families get information	Families & friends



 **798**
Household (HH)

 **4525**
Individuals

2/15/2015
Round: 2

DEMOGRAPHICS

Age/Sex	<1 year	1-5 years	6-17 years	18-59 years	>60 years	Total
Male	102	96	252	1544	38	2032
Female	155	127	652	1530	29	2493
Total	257	223	904	3074	67	4525

VULNERABLE GROUPS

Pregnant	53	1.17 %
Breastfeeding	343	7.58 %



Site ID	AD_S017
Site Type	Collective Centre
Site Classification	Spontaneous
Site Open Date	11/23/2014
State	Adamawa
LGA	Yola South
Ward	MAKAMA B
Latitude	9.208167
Longitude	12.476667

SITE MANAGEMENT AGENCY (SMA)

Type of SMA	Individual/Private	Agency name	
SMA contact name		Phone Number	

SERVICES

HEALTH		Top 3 health problems			
Location of health facilities/services	Off-site (< 3 km)	Malaria	Diarrhea	Fever	
Health facilities/services provider	Self-organized	Referral system in place	No		

SHELTER


% families living outside (no shelter)	< 25%	Area of site (m ²)		
% families living in tents	None	Access to electricity	< 25%	
% families living in makeshift shelter	None	Access to safe cooking facilities	< 50%	
% families living indoors (solid walls)	< 50%	Adequate lighting in communal points	No	

WASH

Location on site's main water source	Off-site (<20)	Total toilets	2	Access to food	Yes
Liters of water per person per day	10-15 liters	Separate male/female toilets	Yes	Frequency of food distribution	Irregular
Complaints about drinking water quality	No	Condition of toilets	Not so good	Supplementary feeding	No

FOOD

PROTECTION



EDUCATION

Education on site	No
% Children going to school	< 25%

LIVELIHOOD

Number of families with source of income	
Livestock on site	No

COMMUNICATION

How do families get information	Families & friends
---------------------------------	--------------------

Song



Household (HH)



Individuals

2/8/2015

Round: 2

DEMOGRAPHICS

Age/Sex	<1 year	1-5 years	6-17 years	18-59 years	>60 years	Total
Male	38	43	21	57	3	162
Female	43	52	38	86	0	219
Total	81	95	59	143	3	381

VULNERABLE GROUPS

Pregnant	6	1.57 %
Breastfeeding	82	21.52 %



Site ID	AD_S018
Site Type	Collective Centre
Site Classification	Spontaneous
Site Open Date	11/20/2015
State	Adamawa
LGA	Song
Ward	SONG GARI
Latitude	9.79
Longitude	12.61667

SITE MANAGEMENT AGENCY (SMA)

Type of SMA	Individual/Private	Agency name	
SMA contact name		Phone Number	

SERVICES

HEALTH	
Location of health facilities/services	Off-site (> 3 km)
Health facilities/services provider	None
Top 3 health problems	Malaria, Diarrhea, Fever
Referral system in place	No

SHELTER	
% families living outside (no shelter)	None
% families living in tents	None
% families living in makeshift shelter	None
% families living indoors (solid walls)	more than 75%
Area of site (m ²)	
Access to electricity	None
Access to safe cooking facilities	< 50%
Adequate lighting in communal points	No

WASH		FOOD	
Location on site's main water source	Off-site (>20)	Access to food	No
Liters of water per person per day	<10 liters	Frequency of food distribution	Never
Complaints about drinking water quality	No	Supplementary feeding	No
Total toilets			
Separate male/female toilets	No		
Condition of toilets	Non usable		

PROTECTION	
[Red-bordered empty box for protection data]	

EDUCATION		LIVELIHOOD	
Education on site	No	Number of families with source of income	
% Children going to school	Unknown	Livestock on site	No

COMMUNICATION	
How do families get information	Families & friends



1030
Household (HH)

6176
Individuals

2/15/2015
Round: 2

DEMOGRAPHICS

Age/Sex	<1 year	1-5 years	6-17 years	18-59 years	>60 years	Total
Male	0	386	1353	1145	28	2912
Female	0	369	1038	1841	16	3264
Total	0	755	2391	2986	44	6176

VULNERABLE GROUPS

Pregnant	276	4.47 %
Breastfeeding	90	1.46 %



Site ID	AD_S001
Site Type	Camp
Site Classification	Planned
Site Open Date	8/1/2014
State	Adamawa
LGA	Gireri
Ward	Damare
Latitude	9.38615
Longitude	12.447567

SITE MANAGEMENT AGENCY (SMA)

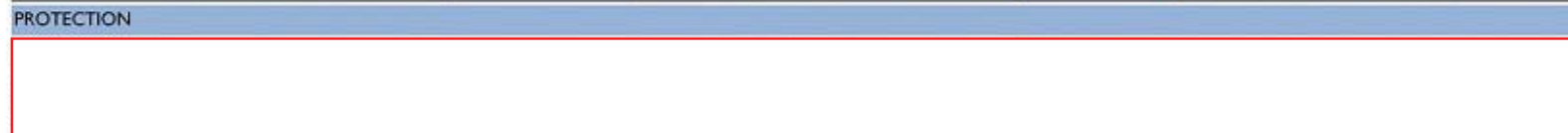
Type of SMA	Government	Agency name	NEMA, SEMA & RC
SMA contact name		Phone Number	

SERVICES

HEALTH					
Location of health facilities/services	On-site (< 3 km)	Top 3 health problems	Cough	Colds	Fever
Health facilities/services provider	Government	Referral system in place	Yes		

SHELTER					
% families living outside (no shelter)	None	Area of site (m ²)			
% families living in tents	< 50%	Access to electricity	< 50%		
% families living in makeshift shelter	< 25%	Access to safe cooking facilities	< 25%		
% families living indoors (solid walls)	< 50%	Adequate lighting in communal points	Yes		

WASH		FOOD			
Location on site's main water source	On-site (<20)	Total toilets	26	Access to food	Yes
Liters of water per person per day	10-15 liters	Separate male/female toilets	Yes	Frequency of food distribution	Once a
Complaints about drinking water quality	No	Condition of toilets	Good	Supplementary feeding	No



EDUCATION		LIVELIHOOD	
Education on site	Yes	Number of families with source of income	31
% Children going to school	< 50%	Livestock on site	No

COMMUNICATION	
How do families get information	Families & friends



 **111**
Household (HH)

 **716**
Individuals

2/15/2015
Round: 2

DEMOGRAPHICS

Age/Sex	<1 year	1-5 years	6-17 years	18-59 years	>60 years	Total
Male	26	85	110	117	6	344
Female	31	80	109	149	3	372
Total	57	165	219	266	9	716

VULNERABLE GROUPS

Pregnant	12	1.68 %
Breastfeeding	33	4.61 %



Site ID	AD_S002
Site Type	Camp
Site Classification	Spontaneous
Site Open Date	10/6/2014
State	Adamawa
LGA	Yola South
Ward	Namtari
Latitude	9.3000333
Longitude	12.317283

SITE MANAGEMENT AGENCY (SMA)

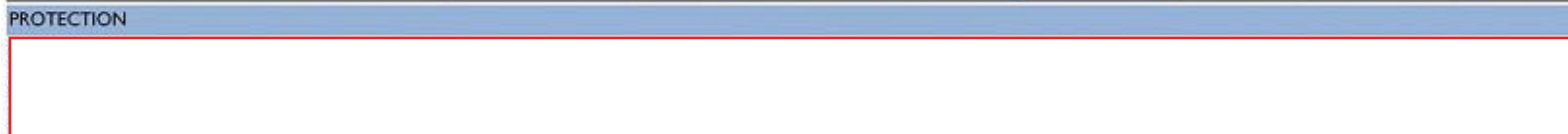
Type of SMA	Religious Entity	Agency name	Deeper Life Church
SMA contact name		Phone Number	

SERVICES

HEALTH	
Location of health facilities/services	On-site (< 3 km)
Health facilities/services provider	None
Top 3 health problems	Colds, Malaria, Fever
Referral system in place	No

SHELTER	
% families living outside (no shelter)	< 25%
% families living in tents	None
% families living in makeshift shelter	None
% families living indoors (solid walls)	< 50%
Area of site (m ²)	
Access to electricity	< 25%
Access to safe cooking facilities	None
Adequate lighting in communal points	No

WASH		FOOD	
Location on site's main water source	On-site (<20	Total toilets	6
Liters of water per person per day	>15 liters	Separate male/female toilets	Yes
Complaints about drinking water quality	No	Condition of toilets	Not so good
		Access to food	Yes
		Frequency of food distribution	Everyday
		Supplementary feeding	No



EDUCATION		LIVELIHOOD	
Education on site	Yes	Number of families with source of income	
% Children going to school	< 50%	Livestock on site	No

COMMUNICATION	
How do families get information	Families & friends



 **191**
Household (HH)

 **1545**
Individuals

2/15/2015
Round: 2

DEMOGRAPHICS

Age/Sex	<1 year	1-5 years	6-17 years	18-59 years	>60 years	Total
Male	32	73	300	157	4	566
Female	53	128	407	386	5	979
Total	85	201	707	543	9	1545

VULNERABLE GROUPS

Pregnant	18	1.17 %
Breastfeeding	132	8.54 %

Site ID	AD_S003
Site Type	Camp
Site Classification	Planned
Site Open Date	9/29/2014
State	Adamawa
LGA	Yola South
Ward	Namtari
Latitude	9.1964333
Longitude	12.3837

SITE MANAGEMENT AGENCY (SMA)

Type of SMA	Government	Agency name	NEMA, SEMA & RC
SMA contact name		Phone Number	

SERVICES

HEALTH		Top 3 health problems		
Location of health facilities/services	On-site (< 3 km)	Diarrhea	Malaria	Fever
Health facilities/services provider	Government	Referral system in place	Yes	

SHELTER		Area of site (m ²)		
% families living outside (no shelter)	None	Access to electricity	< 25%	
% families living in tents	< 50%	Access to safe cooking facilities	< 25%	
% families living in makeshift shelter	< 50%	Adequate lighting in communal points	Yes	
% families living indoors (solid walls)	< 50%			

WASH		FOOD			
Location on site's main water source	On-site (>20)	Total toilets	17	Access to food	Yes
Liters of water per person per day	10-15 liters	Separate male/female toilets	Yes	Frequency of food distribution	Everyday
Complaints about drinking water quality	No	Condition of toilets	Not so good	Supplementary feeding	No

PROTECTION	
[Redacted]	

EDUCATION		LIVELIHOOD	
Education on site	Yes	Number of families with source of income	8
% Children going to school	< 75%	Livestock on site	No

COMMUNICATION	
How do families get information	Families & friends



 **65**
Household (HH)

 **276**
Individuals

2/15/2015
Round: 2

DEMOGRAPHICS

Age/Sex	<1 year	1-5 years	6-17 years	18-59 years	>60 years	Total
Male	12	13	26	60	3	114
Female	16	8	46	92	0	162
Total	28	21	72	152	3	276

VULNERABLE GROUPS

Pregnant	6	2.17 %
Breastfeeding	18	6.52 %



Site ID	AD_S004
Site Type	Collective Centre
Site Classification	Spontaneous
Site Open Date	9/23/2014
State	Adamawa
LGA	Yola South
Ward	Namtari
Latitude	9.1925
Longitude	12.377067

SITE MANAGEMENT AGENCY (SMA)

Type of SMA	Individual/Private	Agency name	
SMA contact name		Phone Number	

SERVICES

HEALTH		Top 3 health problems			
Location of health facilities/services	On-site (> 3 km)	Colds	Fever	Diarrhea	
Health facilities/services provider	Government	Referral system in place	No		

SHELTER

% families living outside (no shelter)	None	Area of site (m ²)		
% families living in tents	more than 75%	Access to electricity	< 25%	
% families living in makeshift shelter	None	Access to safe cooking facilities	< 25%	
% families living indoors (solid walls)	None	Adequate lighting in communal points	No	

WASH

Location on site's main water source	Off-site (<20	Total toilets	3	Access to food	No
Liters of water per person per day	<10 liters	Separate male/female toilets	Yes	Frequency of food distribution	Irregular
Complaints about drinking water quality	No	Condition of toilets	Not so good	Supplementary feeding	No

FOOD

PROTECTION



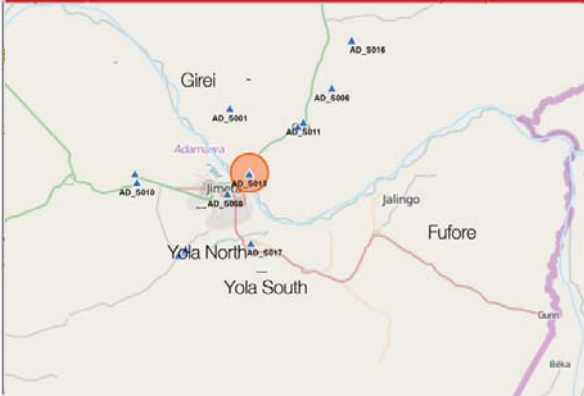
EDUCATION

Education on site	No	Number of families with source of income	
% Children going to school	< 25%	Livestock on site	No

LIVELIHOOD

COMMUNICATION

How do families get information	Radio / News
---------------------------------	--------------



 **421**
Household (HH)

 **2926**
Individuals

2/15/2015
Round: 2

DEMOGRAPHICS

Age/Sex	<1 year	1-5 years	6-17 years	18-59 years	>60 years	Total
Male	243	282	400	282	0	1207
Female	81	248	449	921	20	1719
Total	324	530	849	1203	20	2926

VULNERABLE GROUPS

Pregnant	81	2.77 %
Breastfeeding	199	6.80 %



Site ID	AD_S005
Site Type	Collective Centre
Site Classification	Spontaneous
Site Open Date	1/1/0001
State	Adamawa
LGA	Gireri
Ward	Vinikilang
Latitude	9.3014667
Longitude	12.47455

SITE MANAGEMENT AGENCY (SMA)

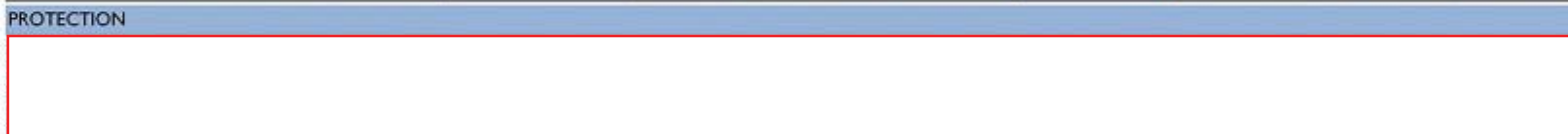
Type of SMA	Religious Entity	Agency name	EYN Church Council
SMA contact name		Phone Number	

SERVICES

HEALTH					
Location of health facilities/services	Off-site (< 3 km)	Top 3 health problems	Cough	Fever	Malaria
Health facilities/services provider	Self-organized	Referral system in place	No		

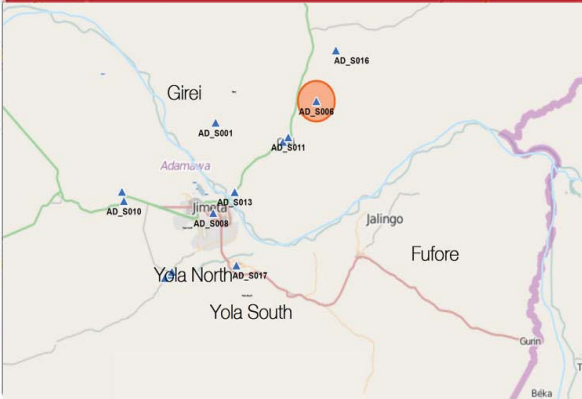
SHELTER					
% families living outside (no shelter)	< 25%	Area of site (m ²)			
% families living in tents	< 50%	Access to electricity	< 25%		
% families living in makeshift shelter	None	Access to safe cooking facilities	< 25%		
% families living indoors (solid walls)	< 50%	Adequate lighting in communal points	No		

WASH		FOOD			
Location on site's main water source	On-site (>20)	Total toilets	22	Access to food	Yes
Liters of water per person per day	10-15 liters	Separate male/female toilets	Yes	Frequency of food distribution	Everyday
Complaints about drinking water quality	No	Condition of toilets	Not so good	Supplementary feeding	No



EDUCATION		LIVELIHOOD	
Education on site	No	Number of families with source of income	6
% Children going to school	< 25%	Livestock on site	No

COMMUNICATION	
How do families get information	Families & friends



208
Household (HH)

962
Individuals

1/27/2015
Round: 2

Site ID	AD_S006
Site Type	Camp
Site Classification	Spontaneous
Site Open Date	3/7/2014
State	Adamawa
LGA	Fufore
Ward	Pariya
Latitude	9.4129833
Longitude	12.587983

DEMOGRAPHICS						
Age/Sex	<1 year	1-5 years	6-17 years	18-59 years	>60 years	Total
Male	0	143	138	168	15	464
Female	0	199	138	156	5	498
Total	0	342	276	324	20	962

VULNERABLE GROUPS		
Pregnant	15	1.56 %
Breastfeeding	28	2.91 %

SITE MANAGEMENT AGENCY (SMA)			
Type of SMA	Individual/Private	Agency name	NEMA,FBO
SMA contact name		Phone Number	

SERVICES					
HEALTH					
Location of health facilities/services	On-site (< 3 km)	Top 3 health problems	Cough	Colds	Malaria
Health facilities/services provider	Government	Referral system in place	No		

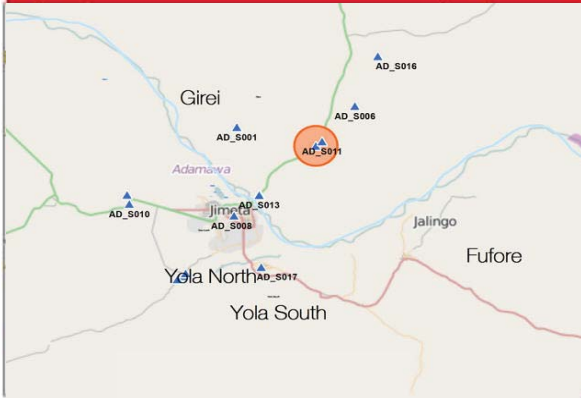
SHELTER					
% families living outside (no shelter)	< 25%	Area of site (m ²)	1000		
% families living in tents	more than 75%	Access to electricity	None		
% families living in makeshift shelter	None	Access to safe cooking facilities	< 25%		
% families living indoors (solid walls)	< 25%	Adequate lighting in communal points	No		

WASH			FOOD		
Location on site's main water source	Off-site (<20	Total toilets		Access to food	No
Liters of water per person per day	10-15 liters	Separate male/female toilets	No	Frequency of food distribution	Irregular
Complaints about drinking water quality	No	Condition of toilets	Non usable	Supplementary feeding	No

PROTECTION					

EDUCATION			LIVELIHOOD		
Education on site	No	Number of families with source of income	10		
% Children going to school	< 25%	Livestock on site	Yes		

COMMUNICATION	
How do families get information	Families & friends



 **252**
Household (HH)

 **2201**
Individuals

2/15/2015
Round: 2

DEMOGRAPHICS

Age/Sex	<1 year	1-5 years	6-17 years	18-59 years	>60 years	Total
Male	54	151	238	763	17	1223
Female	120	118	225	502	13	978
Total	174	269	463	1265	30	2201

VULNERABLE GROUPS

Pregnant	41	1.86 %
Breastfeeding	64	2.91 %



Site ID	AD_S007
Site Type	Transitional Centre
Site Classification	Spontaneous
Site Open Date	10/29/2014
State	Adamawa
LGA	Gireri
Ward	Gireri 1
Latitude	9.3625
Longitude	12.54145

SITE MANAGEMENT AGENCY (SMA)

Type of SMA	Individual/Private	Agency name	IDPs Camp Committe
SMA contact name		Phone Number	

SERVICES

HEALTH		Top 3 health problems			
Location of health facilities/services	On-site (< 3 km)	Cough	Colds	Fever	
Health facilities/services provider	Government	Referral system in place	Yes		

SHELTER

% families living outside (no shelter)	< 25%	Area of site (m ²)		
% families living in tents	< 50%	Access to electricity	< 25%	
% families living in makeshift shelter	< 25%	Access to safe cooking facilities	< 25%	
% families living indoors (solid walls)	< 75%	Adequate lighting in communal points	No	

WASH

Location on site's main water source	Off-site (>20)	Total toilets	8	Access to food	No
Liters of water per person per day	<10 liters	Separate male/female toilets	Yes	Frequency of food distribution	Irregular
Complaints about drinking water quality	No	Condition of toilets	Not so good	Supplementary feeding	No

FOOD

PROTECTION



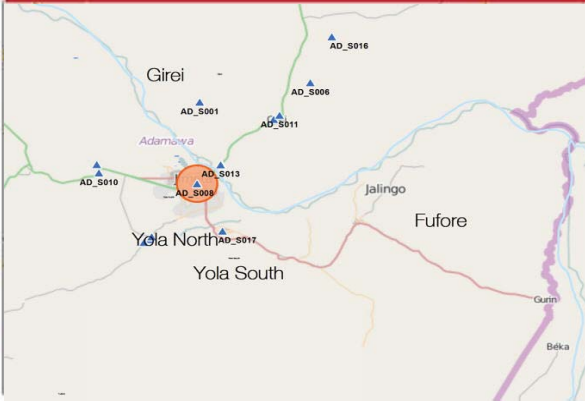
EDUCATION

Education on site	Yes	Number of families with source of income	15
% Children going to school	< 25%	Livestock on site	No

LIVELIHOOD

COMMUNICATION

How do families get information	Families & friends
---------------------------------	--------------------



 **422**
Household (HH)

 **2140**
Individuals

2/15/2015
Round: 2

DEMOGRAPHICS

Age/Sex	<1 year	1-5 years	6-17 years	18-59 years	>60 years	Total
Male	37	89	216	417	9	768
Female	71	130	421	724	26	1372
Total	108	219	637	1141	35	2140

VULNERABLE GROUPS

Pregnant	110	5.14 %
Breastfeeding	157	7.34 %



Site ID	AD_S008
Site Type	Collective Centre
Site Classification	Spontaneous
Site Open Date	9/23/2014
State	Adamawa
LGA	Yola North
Ward	Luggere
Latitude	9.2734
Longitude	12.444467

SITE MANAGEMENT AGENCY (SMA)

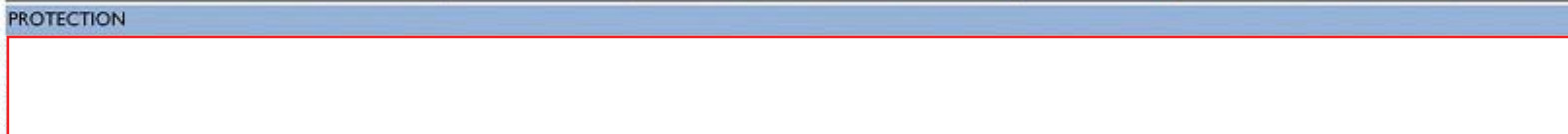
Type of SMA	Religious Entity	Agency name	
SMA contact name		Phone Number	

SERVICES

HEALTH		Top 3 health problems			
Location of health facilities/services	On-site (< 3 km)	Colds	Malaria	Fever	
Health facilities/services provider	Self-organized	Referral system in place	No		

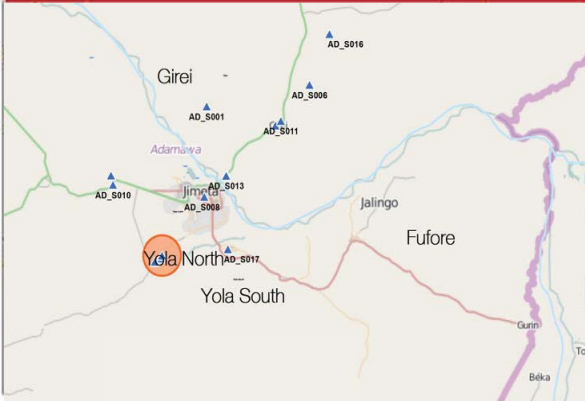
SHELTER		Area of site (m ²)			
% families living outside (no shelter)	< 25%	Access to electricity	< 50%		
% families living in tents	None	Access to safe cooking facilities	< 25%		
% families living in makeshift shelter	None	Adequate lighting in communal points	No		
% families living indoors (solid walls)	< 50%				

WASH		FOOD			
Location on site's main water source	On-site (>20)	Total toilets	12	Access to food	Yes
Liters of water per person per day	10-15 liters	Separate male/female toilets	Yes	Frequency of food distribution	Twice a
Complaints about drinking water quality	No	Condition of toilets	Not so good	Supplementary feeding	No



EDUCATION		LIVELIHOOD			
Education on site	Yes	Number of families with source of income			
% Children going to school	< 25%	Livestock on site	No		

COMMUNICATION	
How do families get information	Families & friends



48
Household (HH)

208
Individuals


2/15/2015
Round: 2

DEMOGRAPHICS

Age/Sex	<1 year	1-5 years	6-17 years	18-59 years	>60 years	Total
Male	3	6	37	50	0	96
Female	3	16	32	59	2	112
Total	6	22	69	109	2	208

VULNERABLE GROUPS

Pregnant	5	2.40 %
Breastfeeding	8	3.85 %



Site ID	AD_S009
Site Type	Camp
Site Classification	Spontaneous
Site Open Date	9/22/2014
State	Adamawa
LGA	Yola South
Ward	Namtari
Latitude	9.1999167
Longitude	12.3868

SITE MANAGEMENT AGENCY (SMA)

Type of SMA	Individual/Private	Agency name	
SMA contact name		Phone Number	

SERVICES

HEALTH	
Location of health facilities/services	Off-site (> 3 km)
Health facilities/services provider	Government
Top 3 health problems	Diarrhea, Malaria, Fever
Referral system in place	No

SHELTER	
% families living outside (no shelter)	None
% families living in tents	< 75%
% families living in makeshift shelter	None
% families living indoors (solid walls)	< 25%
Area of site (m ²)	
Access to electricity	None
Access to safe cooking facilities	< 25%
Adequate lighting in communal points	No

WASH		FOOD	
Location on site's main water source	Off-site (<20)	Total toilets	Access to food
Liters of water per person per day	10-15 liters	Separate male/female toilets	Frequency of food distribution
Complaints about drinking water quality	No	Condition of toilets	Supplementary feeding
			No

PROTECTION	

EDUCATION		LIVELIHOOD	
Education on site	Yes	Number of families with source of income	
% Children going to school	< 25%	Livestock on site	No

COMMUNICATION	
How do families get information	Families & friends