



Affected Population:
516 Individuals



Damaged Shelters:
24



Casualties:
7

Movement Trigger:
Armed attack/Windstorm

OVERVIEW

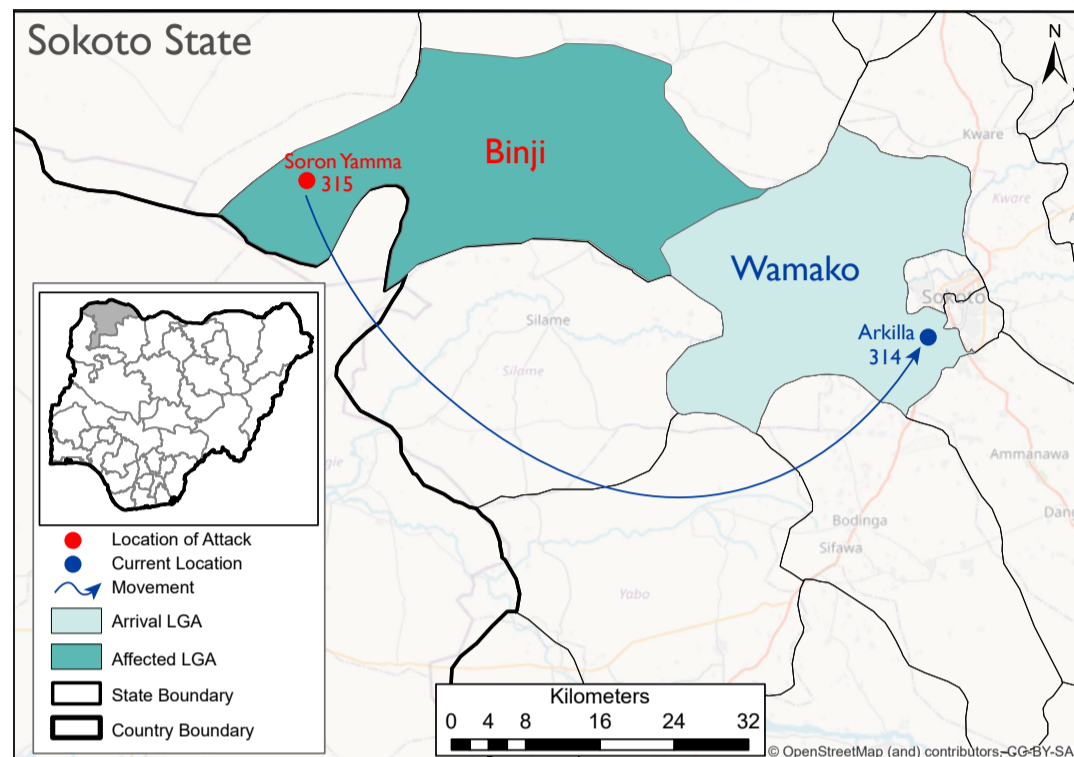
On 23 August armed bandits reportedly attacked Soron Yamma community in Soron Yamma ward in Binji LGA of Sokoto state. This attack affected 315 individuals and led to the displacement of 314 individuals from Soron Yamma community to Behind Ubandoma House Gwaiwa Ekka community in Arkilla ward of Wamako LGA. In the attack, one fatality was reported and 2 individuals were injured.

On 28 August, windstorm was reported in the Kofar Yandaka community of Wakilin Arewa (B) ward. The windstorm affected 179 individuals and led to displacement of 178 individuals in Kofar Yandaka community to Bayan Government Day community in same ward. One fatality was reported and 3 individuals were injured.

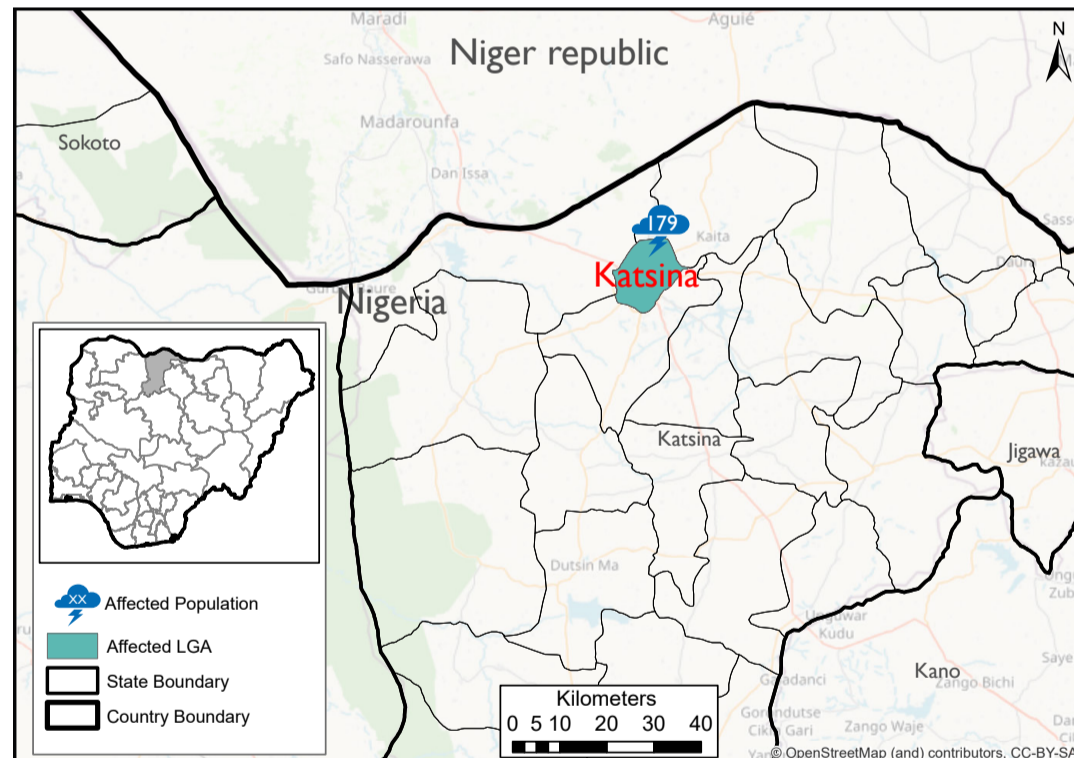
Following these events, rapid assessments were conducted by DTM (Displacement Tracking Matrix) field staff to inform the humanitarian community and government partners to enable targeted response. Flash reports utilise direct observation and a broad network of key informants to gather representative data and collect information on the number, profile and immediate needs of affected populations.

Nigeria's north-central and north-west zones are afflicted with a multi-dimensional crisis rooted in long-standing tensions between ethnic and religious groups and involves attacks by criminal groups and banditry/hirabah (such as kidnapping and grand larceny along major highways). During the past years, the crisis has accelerated because of the intensification of attacks and has resulted in widespread displacement across the region.

LOCATION AFFECTED

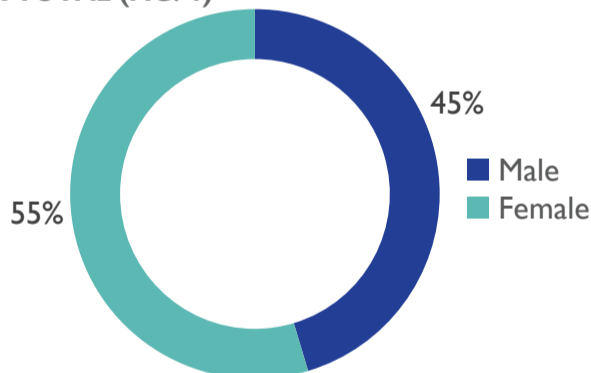


WINDSTORM AFFECTED LOCATION

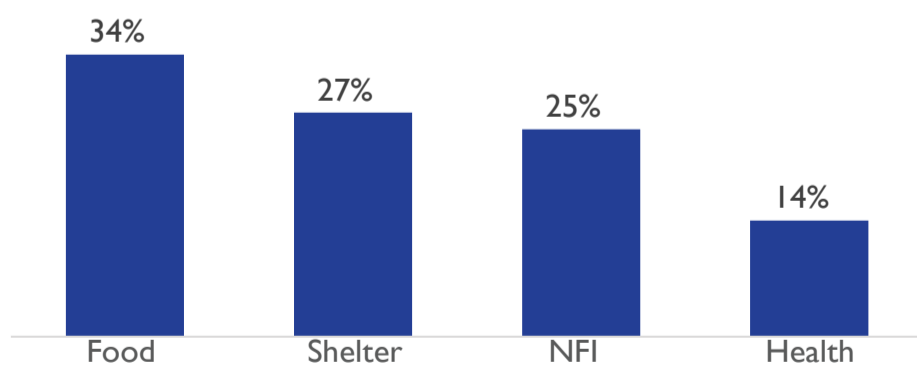


The above maps are for illustration purposes only. The depiction and use of boundaries, geographic names and related data shown are not warranted to be error-free nor do imply a judgment on the legal status of any territory, or any endorsement or acceptance of such boundaries by IOM. The above figures stated on the maps refers to the total number of individuals affected, which includes the number of displaced persons and the fatalities recorded in the affected LGAs in the north-central and north-west region of Nigeria.

GENDER TOTAL (FIG. 1)



MOST NEEDED ASSISTANCE (FIG. 2)



State	LGA	Cause of Incident	Number of Affected Households	Number of Affected Individuals	Casualties	Male	Female	Children	Number of damage shelters
Katsina	Katsina	Windstorm	24	179	4	82	97	105	24
Sokoto	Binji	Attacks	78	315	3	137	178	125	0
Grand Total			102	494	7	219	275	230	24

"When quoting, paraphrasing, or in any other way using the information mentioned in this report, the source needs to be stated appropriately as follows: "Source: Displacement Tracking Matrix (DTM) of the International Organization for Migration (IOM), Nigeria Mission, August 2022.""