

### Overview of affected population

**12,202** Individuals  
**2,692** Households

**6,630** Individuals  
**1,105** Households

AFFECTED INTERNALLY DISPALCED

47% Male 53% Female

**ADULTS (19 – 64)** 49%  
**CHILDREN <18** 34%  
**ELDERLY (>64)** 17%

### 2022 Cumulative observations

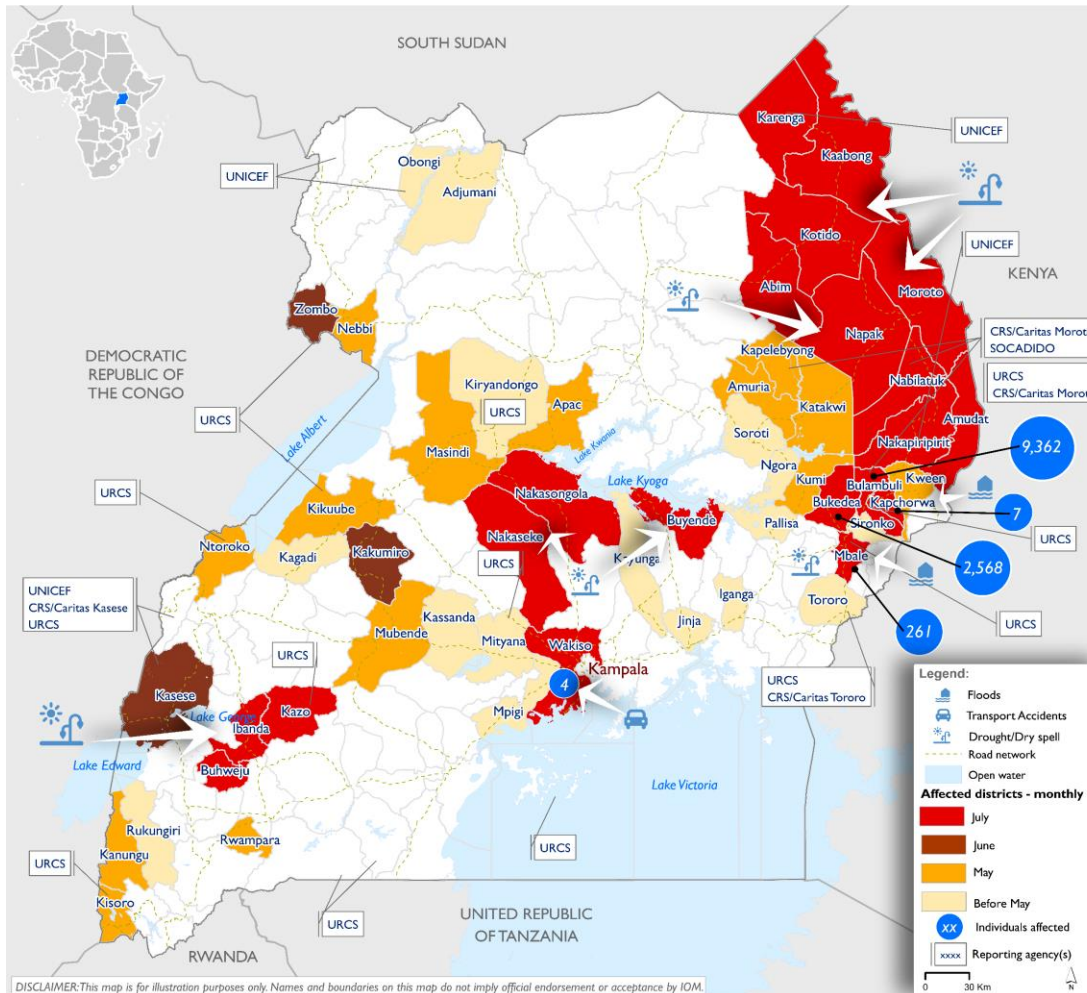
**80,568** Individuals  
**15,800** Households

**11,945** IDPs  
**3,668** Households

### July 2022 observations

- July was characterized by floods and Mudslide in the eastern region (Elgon sub region) which were triggered by heavy and extended rains on the 30<sup>th</sup> and 31<sup>st</sup> of July 2022. Transport related accidents were also reported in Wakiso district.
- A total of 12,202 individuals were affected, representing 2,692 households. 6,630 individuals from 1,105 households were internally displaced by the disasters.
- Adults (19-64) were the most affected population group (49%), followed by children under 18 (34%) and the elderly above 64 (17%).
- The most pressing needs are health, shelter, education and non food items.
- So far in 2022, 80,568 individuals have been affected by disasters, representing 15,800 households. A total of 11,945 individuals representing 3,668 households have been internally displaced.
- The Kisoro refugee status stand at 41,120 refugees received in Uganda and 17,874 at the holding and transit center.

### Affected Districts by Disasters – July 2022

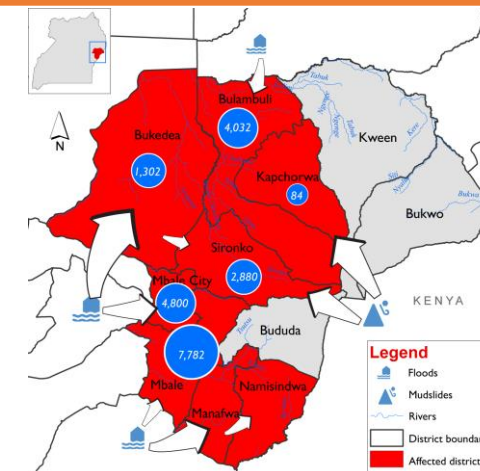


### Needs rank assessment per Subcounty

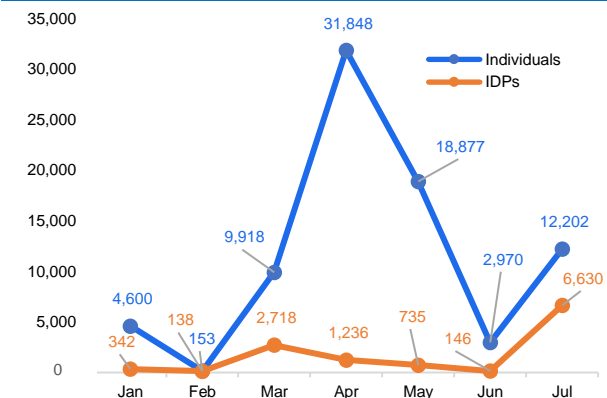
| District  | Subcounty           | Health | Water supply | Sanitation | Hygiene promotion | Shelter | Food assistance | Nutrition | Education | NFI | Protection | Child protection | SRV | Livelihood |
|-----------|---------------------|--------|--------------|------------|-------------------|---------|-----------------|-----------|-----------|-----|------------|------------------|-----|------------|
| Bukedea   | Kalir               | 1      | 1            | 1          | 1                 | 1       | 1               | 1         | 1         | 1   | 1          | 1                | 1   | 1          |
| Bulambuli | Bwikhonge           | 1      | 1            | 1          | 1                 | 1       | 1               | 1         | 2         | 1   | 2          | 1                | 2   | 2          |
| Bulambuli | Bwikhonge           | 2      | 2            | 1          | 1                 | 1       | 1               | 2         | 2         | 1   | 2          | 2                | 2   | 2          |
| Kapchorwa | Kapetinda           | 2      | 2            | 1          | 1                 | 2       | 1               | 2         | 3         | 1   | 2          | 2                | 2   | 1          |
| Mbale     | Bukasaalya          | 1      | 1            | 1          | 1                 | 1       | 1               | 2         | 2         | 1   | 2          | 2                | 3   | 1          |
| Wakiso    | Wakiso Town Council | 1      | 3            | 2          | 2                 | 2       | 2               | 2         | 2         | 1   | 3          | 3                | 2   | 2          |

PRIORITY HIGH MEDIUM LOW NOT NOT APPLICABLE  
1 2 3 4

### Mbale - Elgon Region rains Impact



### Number of individuals and IDPs affected by disasters in 2022



### Kisoro refugees update - July



**41,120**  
Individuals received

**17,874**  
in holding center  
and transit

### Data Sources

