



METHODOLOGY : Data are collected through observations and interviews with key informants in host locations



6,627 Individuals
1,486 Households

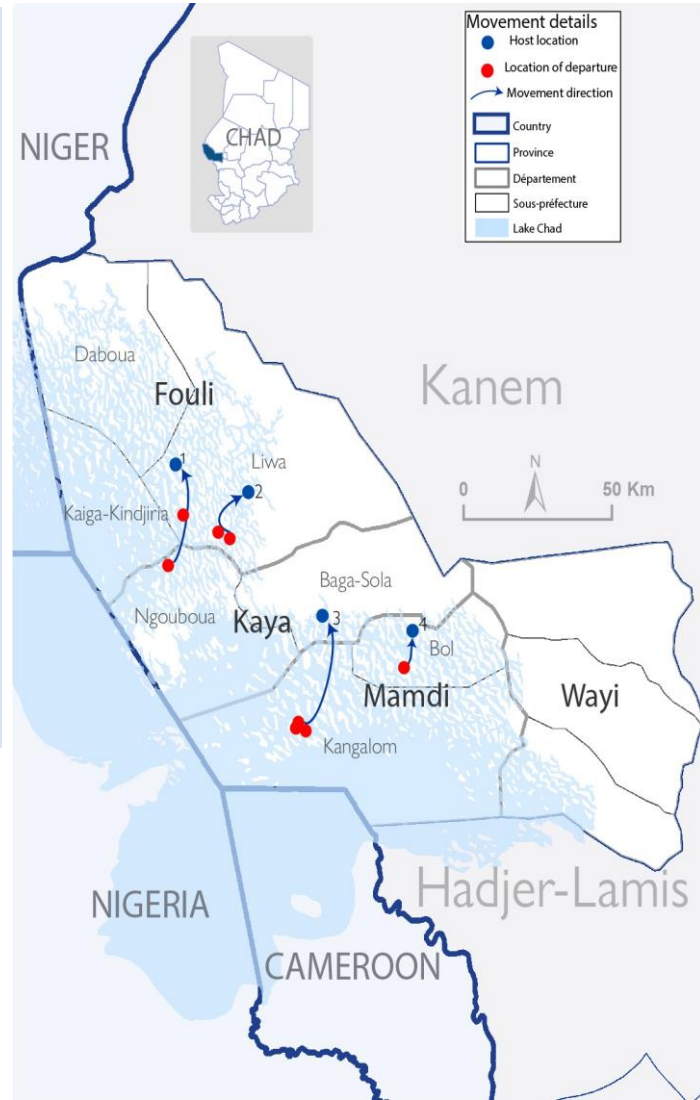
4 Movements



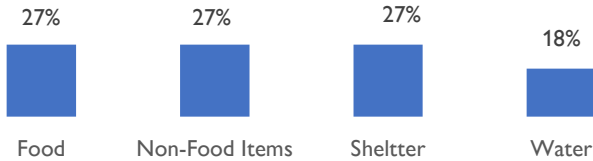
Armed attack

The objective of the Emergency Tracking Tool (ETT) is to collect information on large and sudden population movements. This dashboard provides information on movements which occurred between 23 and 29 September 2021, in four sites in Lake Province.

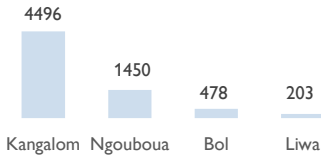
- On 23 September 2021, on the orders of the authorities, **220 households of 1,450 individuals** left the village of Kangou and the Kousseri Tchoukalia site (sous-préfecture of Ngouboua, département of Kaya) and moved to the site of **Diamerom**, located within the sous-préfecture of Liwa (département of Fouli).
 - On 25 September 2021, following an **armed attack** by non-state armed groups on 24 September 2021 in the village of **Salia**, **63 households (208 individuals)** left their villages in the islands of Lake Chad (sous-préfecture of Liwa, département of Fouli) to take refuge in the **Boudoukalimba** site on the mainland (within the same sous-préfecture).
 - On 26 September 2021, following an armed attack by non-state armed groups on 19 September 2021, **1,000 households (4,496 individuals)** pre-emptively left the surrounding villages of Kilya, Tetewa and Alkalia on the islands of Lake Chad (sous-préfecture of Kangalam, département of Mamdi) out of fear, taking refuge in the site of **Kalerom** on the mainland (sous-préfecture of Baga-Sola, département of Kaya).
- This attack had already led to the displacement of 187 households to the Baga-Sola sub-préfecture on 20 and 21 September 2021 (see [ETT report #119](#)).
- On 29 September 2021, due to the increase in armed attacks and abductions by non-state armed groups in the Lake Chad islands, **203 households (478 individuals)** left their village in the sous-préfecture of Bol (Mamdi département) to take refuge on the mainland (within the same sous-préfecture).



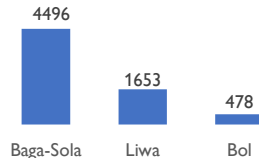
Priority needs



Sous-préfecture of Departure



Host sous-préfecture



This map is for illustration purposes only. The depiction and use of boundaries, geographic names and related data shown on maps and included in this report are not warranted to be error free nor do they imply judgment on the legal status of any territory, or any endorsement or acceptance of such boundaries by IOM.

Displacement information

#	Date of movement	Displaced population	Departure location	Population category	Host sous-préfecture	Host location	Reason for movement	Means of transportation	Priority needs		
									Food	Shelter	Non-Food Items
1	23/09/2021	220 households, 1,440 individuals	Kangou and Tchoukalia (Ngouboua)	Internally Displaced Persons (IDPs)	Liwa	Site of Diamerom	Ordered by the authorities	On foot, by boat and riding animals	Food	Shelter	Non-Food Items (NFI)
2	25/09/2021	63 households, 208 individuals	Salia and Tarfo (Liwa)	Internally Displaced Persons (IDPs)	Liwa	Site of Boudoukalimba	Armed attack	On foot, by boat and riding animals	Water	Shelter	Food
3	26/09/2021	1,000 households, 4,496 individuals	Kilya, Tetewa and Alkalia (Kangalam)	Internally Displaced Persons (IDPs)	Baga-Sola	Site of Kalerom	Preventive movement	On foot, by boat and riding animals	Shelter	Food	Non-Food Items (NFI)
4	29/09/2021	203 households, 478 individuals	Djalum (Bol)	Internally Displaced Persons (IDPs)	Bol	Site of Medi Koura	Preventive movement	On foot and by boat	Water	Food	Non-Food Items (NFI)