

	Assessment conducted in affected areas	
	Assessment conducted through phone interviews with key informants	

The objective of the Emergency Tracking Tool (ETT) is to collect information on large and sudden population movements. Information is collected through key informant interviews or direct observation. This dashboard provides information on displacement which occurred on 1 September 2021 in a village in the Lac Province.

SUMMARY OF EVENT



DISPLACED POPULATION :


137 Internally Displaced Persons (IDPs), 46 Households (estimated)

On 1 September 2021, due to increasing insecurity in the Lake Province (due an increasing number of attacks by non-state armed groups) and rising water levels, 46 households (137 individuals) preventively left the village of Kanguela (sous-préfecture of Bol, département of Mamdi), located in the islands of Lake Chad, to take refuge in the village of Medi-Koura located on the mainland (within the same sous-préfecture).

 **ARRIVAL LOCATION :** Medi-Koura (département of Mamdi, sous-préfecture of Bol)

 **REASON FOR MOVEMENT:** Preventive

 **DATE OF MOVEMENT :** 1 September 2021

 **MEANS OF TRANSPORT :** By boat and on foot


 **HOST LOCATION :** Village

 **AVAILABLE ASSISTANCE :** None

PRIORITY NEEDS

 1. Non-Food Items (NFIs)

 2. Food

 3. Shelter



This map is for illustration purposes only. The depiction and use of boundaries, geographic names and related data shown on maps and included in this report are not warranted to be error free nor do they imply judgment on the legal status of any territory, or any endorsement or acceptance of such boundaries by IOM.