



Affected Population:
2,166 Individuals



Damaged Shelters:
92



Casualties:
157

Movement Trigger:
Armed attacks

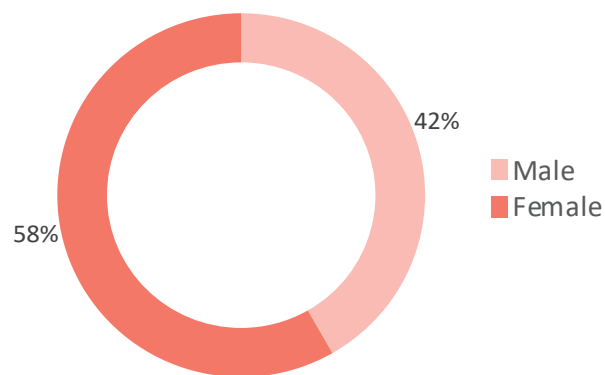
OVERVIEW

Nigeria's North Central and North West Zones are afflicted with a multidimensional crisis that is rooted in long-standing tensions between ethnic and religious groups and involves attacks by criminal groups and banditry/hirabah (such as kidnapping and grand larceny along major highways). The crisis has accelerated during the past years because of the intensification of attacks and has resulted in widespread displacement across the region.

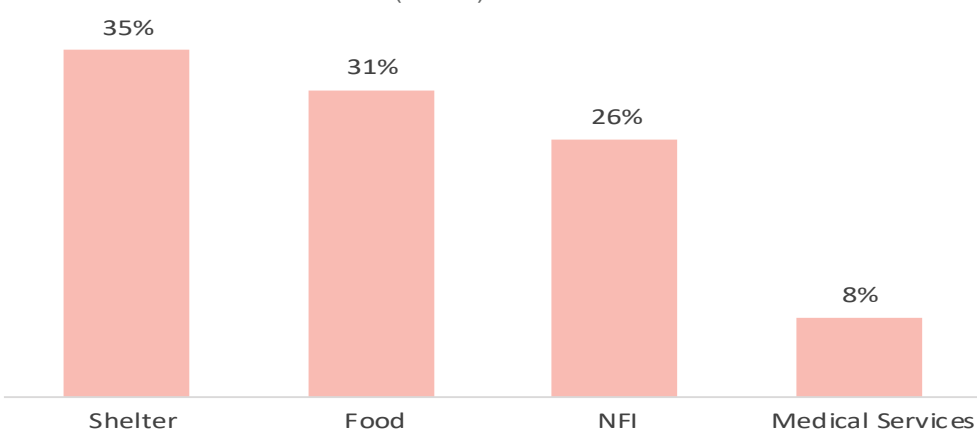
Between 05 and 11 July 2021, armed clashes between herdsmen and farmers; and bandits and local communities have led to new waves of population displacement. Following these events, rapid assessments were conducted by DTM (Displacement Tracking Matrix) field staff with the purpose of informing the humanitarian community and government partners, and enable targeted response. Flash reports utilise direct observation and a broad network of key informants to gather representative data and collect information on the number, profile and immediate needs of affected populations.

The latest attacks affected 2,166 individuals including 70 injuries and 157 fatalities in Faskari, Batsari LGAs of Katsina state, Tsafe, Gummi, Bukkuyum and Zurmi LGAs of Zamfara State and Zango Kataf LGA of Kaduna state. The attacks caused people to flee to neighbouring localities.

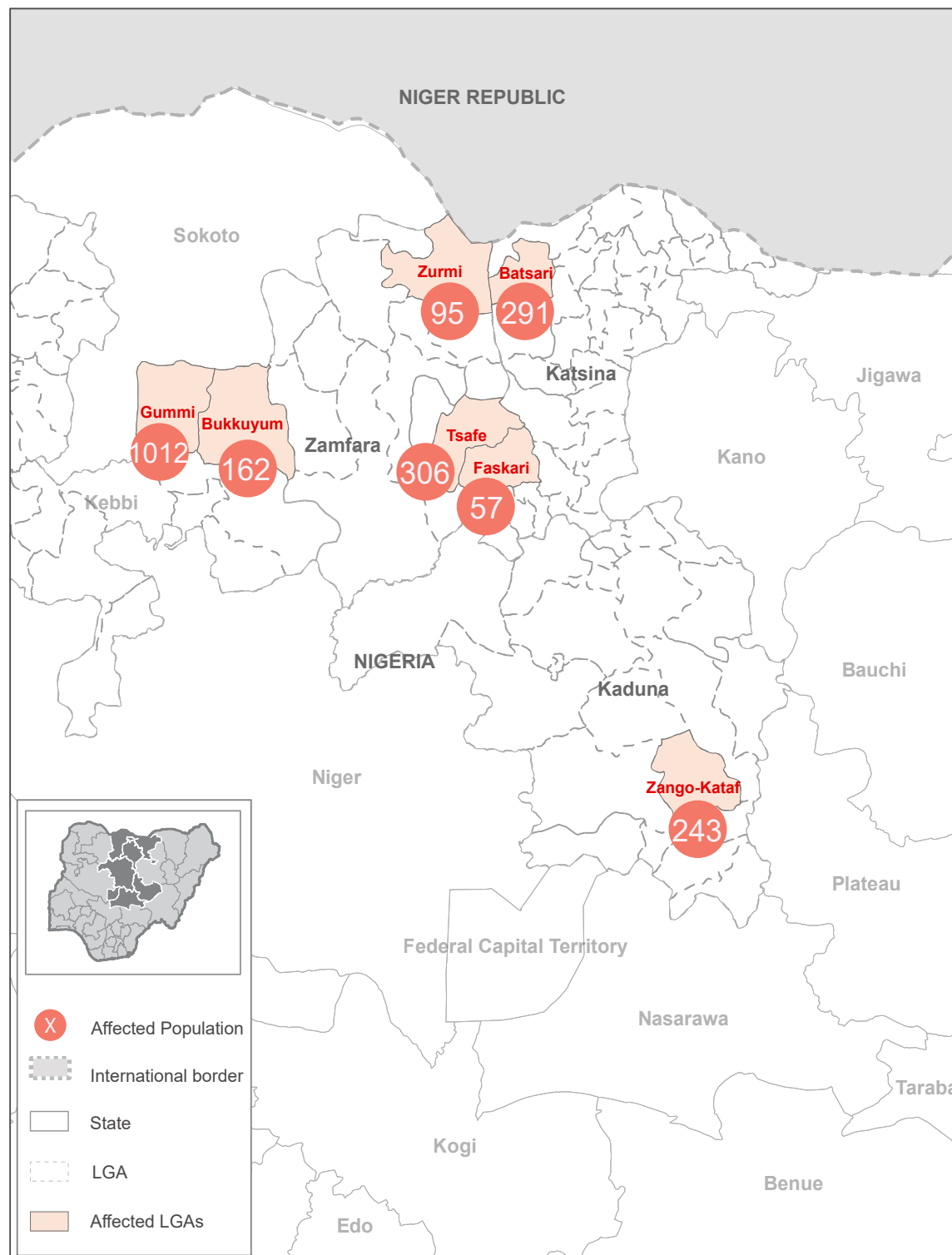
GENDER (FIG. 1)



MOST NEEDED ASSISTANCE (FIG. 2)



AFFECTED LOCATIONS



The map is for illustration purposes only. The depiction and use of boundaries, geographic names and related data shown are not warranted to be error free nor do they imply judgment on the legal status of any territory, or any endorsement or acceptance of such boundaries by IOM.

AFFECTED POPULATION (TABLE 1)

State	LGA	Cause of Incident	Number of Affected Household	Number of Affected Individuals	Casualties	Male	Female	Children	Number of Damaged Shelters
Kaduna	Zangon Kataf	Attacks	46	243	12	104	139	90	17
Katsina	Batsari	Attacks	47	291	85	151	140	190	43
Katsina	Faskari	Attacks	9	57	0	28	29	31	0
Zamfara	Bukkuyum	Attacks	23	162	27	59	103	70	0
Zamfara	Gummi	Attacks	201	1,012	28	402	610	386	0
Zamfara	Tsafe	Attacks	48	306	5	119	187	127	32
Zamfara	Zurmi	Attacks	15	95	0	41	54	38	0
Grand Total			389	2,166	157	904	1262	932	92

"When quoting, paraphrasing, or in any other way using the information mentioned in this report, the source needs to be stated appropriately as follows: "Source: Displacement Tracking Matrix (DTM) of the International Organization for Migration (IOM), July 2021.""