

# DISPLACEMENT TRACKING MATRIX

## EMERGENCY TRACKING

### MOSUL OPERATIONS DATA SNAPSHOT: 21 MAY 2017

The Emergency Tracking (ET) system is a crisis-based tool that aims at tracking sudden displacement or return movements triggered by specific crises. The ET figures reported on this portal are not cumulative of the all persons affected by the Mosul crisis thus far, rather the ET update provides only a snapshot of the current displacement situation for the indicated date. The data and information reported on this page are related solely to the displacement caused by the Mosul operations which started on 17 October 2016. IOM IRAQ

far, rather the ET update provides only a snapshot of the current displacement situation for the indicated date. The data and information reported on this page are related solely to the displacement caused by the Mosul operations which started on 17 October 2016. IOM IRAQ



IOM IRAQ

#### TOTAL NUMBER OF IDPS CURRENTLY DISPLACED



**62,547**  
IDP FAMILIES

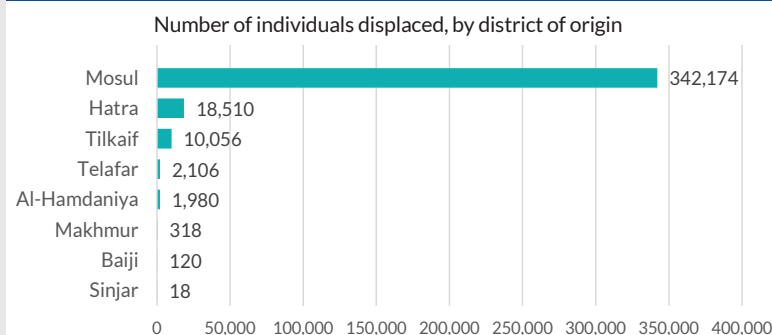


**375,282\***  
IDP INDIVIDUALS

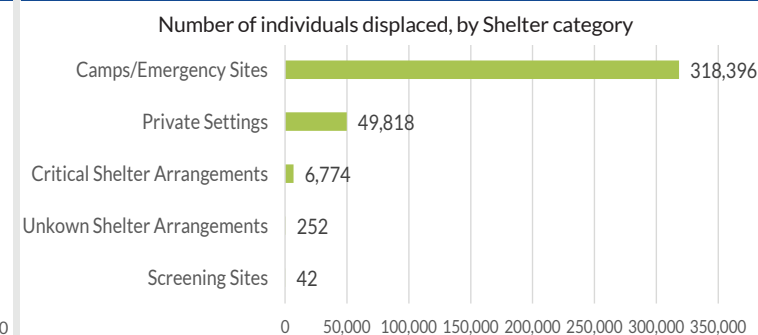
#### WHERE ARE PEOPLE DISPLACED TO?

Governorate and District of displacement	IDP individuals	%
Falluja	444	0%
Ramadi	768	0%
<b>Total Anbar Governorate</b>	<b>1212</b>	<b>0%</b>
Al-Mahawil	36	0%
Al-Musayab	18	0%
Hashimiya	18	0%
Hilla	126	0%
<b>Total Babylon Governorate</b>	<b>198</b>	<b>0%</b>
Abu Ghraib	426	0%
Adhamia	538	1%
Al Resafa	2550	1%
Khadimia	1026	0%
Karkh	6774	2%
Mada'in	48	0%
Mahmoudiya	30	0%
Thawra2	228	0%
<b>Total Baghdad Governorate</b>	<b>16620</b>	<b>4%</b>
Al-Zubair	30	0%
<b>Total Basrah Governorate</b>	<b>30</b>	<b>0%</b>
Al-Khalis	120	0%
Ba'quba	150	0%
<b>Total Diyala Governorate</b>	<b>270</b>	<b>0%</b>
Erbil	12	0%
Makhmur	462	0%
<b>Total Erbil Governorate</b>	<b>474</b>	<b>0%</b>
Ali Al-Gharbi	6	0%
Amara	222	0%
Qal'at Saleh	12	0%
<b>Total Missan Governorate</b>	<b>240</b>	<b>0%</b>
Akre	48	0%
Al Hamdaniya	92988	25%
Al-Shikhan	13650	4%
Hatra	1440	0%
Mosul	236838	63%
Telafar	282	0%
Tilkaif	4998	1%
<b>Total Ninewa Governorate</b>	<b>350244</b>	<b>93%</b>
Diwaniya	18	0%
<b>Total Qadissiya Governorate</b>	<b>18</b>	<b>0%</b>
Al Daur	306	0%
Al Shirqat	2574	1%
Samarra	1284	0%
Tikrit	1434	0%
<b>Total Salah al-Din Governorate</b>	<b>5598</b>	<b>1%</b>
Kalar	30	0%
Sulaymaniyah	42	0%

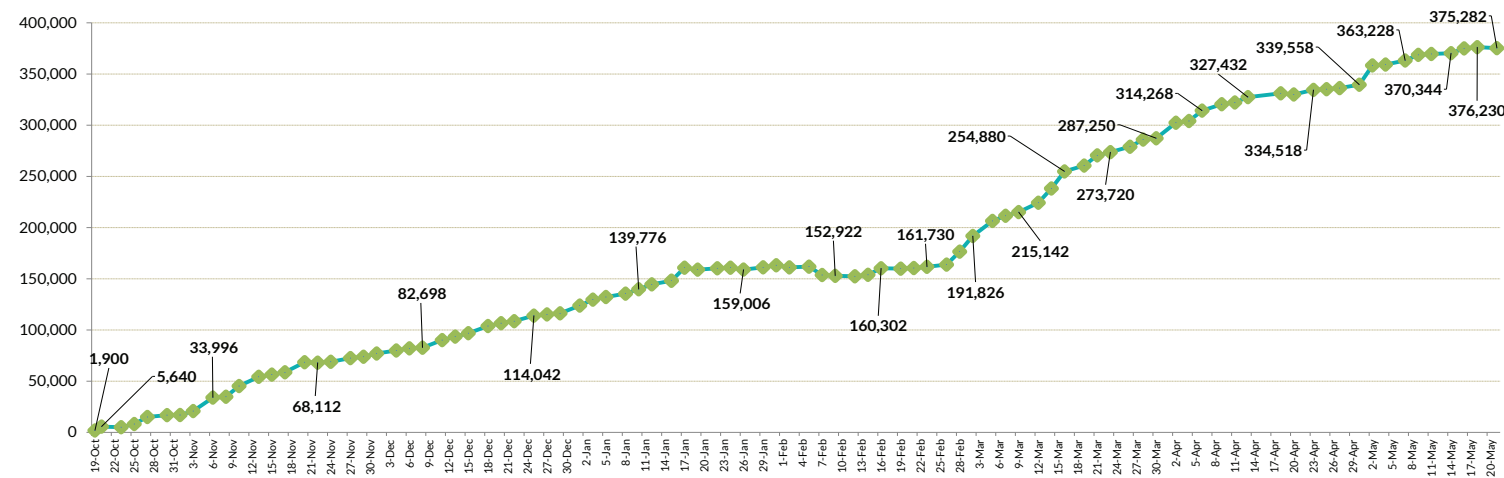
#### WHERE ARE PEOPLE COMING FROM?



#### WHERE ARE PEOPLE STAYING?



#### NUMBER OF DISPLACED INDIVIDUALS IDENTIFIED BY EMERGENCY TRACKING SINCE 17 OCTOBER



All information collected on IDPs and returnees are included within the Emergency Tracking (ET) database once location of displacement has been identified and validated. Identification of the locations of displacement of the new arrivals requires some time, especially in out-of-camps locations (both because some areas are not accessible, and because some time is needed between actual population movements and tracking and reporting). While DTM strives to expand its coverage and real time reporting, it is acknowledged that not all records can be verified and therefore DTM figures will be inherently lower than other statements based on flow monitoring point/ screening site data

<b>Total Sulaymaniyah</b>	<b>72</b>	<b>0%</b>
Nassriya	150	0%
Suq Al-Shoyokh	54	0
<b>Total Thi-Qar Governorate</b>	<b>204</b>	<b>0%</b>
Al-Azezia	24	0%
Al-Hai	12	0%
Al-Na'maniya	18	0%
Al-Suwaira	18	0%
Kut	30	0%
<b>Total Wassit Governorate</b>	<b>102</b>	<b>0%</b>
<b>Total</b>	<b>375,282</b>	<b>100%</b>

#### As of May 20:

- Updated figures about Hammam al-Aliel 1 camp and the recently opened Hammam al-Aliel 2 camp have been added;
- Between 6 and 15 May, according to the camp management, approximately 213 families arrived to Hassansham M2 (former Khazer M2) camp, while 347 left. During the same period of time, Hassansham U3 camp received 134 IDP families, while 174 left; Khazer M1 camp received 281 IDP families, while 384 left; and Chamakor camp received 44 IDP families while 132 left;
- Ongoing field visits allowed to identify IDP and returnee families across different locations in Thi Qar, particularly in Markaz Al-Nassriya and Markaz Suq Al-Shoyakh sub-districts.

\*Emergency tracking numbers are not cumulative. They reflect a snapshot of displacement on the day of reporting. The number of individuals is calculated by multiplying the number of identified families by six, which is the average size of an Iraqi family.

The IOM Iraq Displacement Tracking Matrix (DTM) is the standard data source being used in Iraq to guide the humanitarian response. Emergency tracking for the Mosul operations began identifying people displaced resulting from military actions that began on 17 October.

Find more information at the Mosul Data Portal: <http://iraqdtm.iom.int/EmergencyTracking.aspx>