

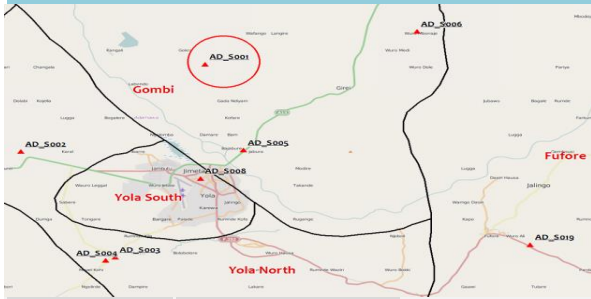


NYSC CAMP ADAMAWA

Site Profile

DTM

Nigeria



412

Households (HH)

2081

Individuals

Round 16

15 May 2017

Site ID	AD_S001
Site Type	Camp
Site Classification	Spontaneous
Site Open Date	8-Sep-14
Admin 1	ADAMAWA
Admin 2	GIREI
Admin 3	DAMARE
Latitude	9.318490
Longitude	12.447480

DEMOGRAPHICS

Age/Sex	<1 year	1-5 years	6-17 years	18-59 years	>60 years	Total
Male	52	148	484	423	43	1,150
Female	51	218	304	312	46	931
Total	103	366	788	735	89	2,081

VULNERABLE GROUPS

Pregnant Women	7	0.3%
Breastfeeding Mothers	151	7.3%
Persons with Physical Disabilities	2	0.1%
Persons with Mental Disabilities	0	0.0%
Single Female Headed Households	2	0.1%
Single Male Headed Households	1	0.0%
Older Persons	89	4.3%
Total	252	12.1%

MOBILITY

Place of Origin of Largest IDP Group	BORNO	GWOZA	GWOZA TOWN GADAMAYO
Place of Origin of 2nd Largest IDP Group	BORNO	DAMBOA	AJIGN (A)
Area of intended return for Largest IDP Group	Place of origin		
Barriers to return home for Largest IDP Group	Lack of safety		

SITE MANAGEMENT AGENCY (SMA)

Type of SMA	Government	Agency Name	NEMA
SMA Contact Name	NEMA	Phone Number	8065333439

SERVICES

SHELTER

% families living outside (no shelter)	None	Most needed NFIs	Blankets/Mats
% families living in tents	None	% HHs with mosquito nets	<75%
% families living in makeshift shelter	None	% HHs with access to safe cooking facilities	<50%
% families living indoors (solid walls)	>75%	% HHs with access to electricity	<50%

HEALTH

Location of health facilities/services	On-site (<3 km)	Access to health facility/services	Yes
Health facilities/services provider	INGO	Most prevalent health problems	Malaria

WASH

Location of site's main water source	On-site (<10 mn)	Total number functioning toilets	125
Liters of water per person per day	10 - 15 ltr	Separate male/female toilets	Yes
Main problems with drinking water	None	Separate male/female bathing areas	Yes

FOOD

Access to food	Yes, on site	Frequency of food distribution	Everyday
Access to market	Yes	Supplementary feeding for pregnant/lactant mothers?	Yes
Most common source for obtaining food	Distribution	Supplementary feeding for children?	Yes

PROTECTION

Security provided on-site	Yes	GBV referral mechanism in place	No
Main security provider	Military	Number of women friendly spaces	0
Most common type of security incident	None	Number of child friendly spaces	0
Most common type of GBV incident	None	Most reported problem in receiving support	None

EDUCATION

Location of nearest education facility	On-site	Number of families with source of income	0
% children going to school	<75%	Access to income generating activities	Yes

COMMUNICATION

Main source for obtaining information	Friends, neighbors and family	Main topic of information requested	Safety and Security
---------------------------------------	-------------------------------	-------------------------------------	---------------------

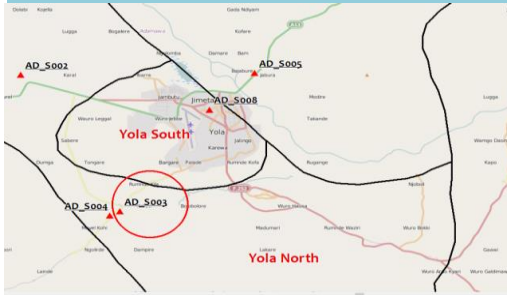


MALKOHI CAMP

Site Profile

DTM

Nigeria



240

Households (HH)

1200

Individuals

Round 16

15 May 2017

Site ID	AD_S003
Site Type	Camp
Site Classification	Spontaneous
Site Open Date	10-Nov-14
Admin 1	ADAMAWA
Admin 2	YOLA SOUTH
Admin 3	NAMTARI
Latitude	9.196240
Longitude	12.385530

DEMOGRAPHICS

Age/Sex	<1 year	1-5 years	6-17 years	18-59 years	>60 years	Total
Male	20	190	280	76	4	570
Female	19	200	280	126	5	630
Total	39	390	560	202	9	1,200

VULNERABLE GROUPS

Pregnant Women	12	1.0%
Breastfeeding Mothers	59	4.9%
Persons with Physical Disabilities	0	0.0%
Persons with Mental Disabilities	0	0.0%
Single Female Headed Households	0	0.0%
Single Male Headed Households	0	0.0%
Older Persons	9	0.8%
Total	80	6.7%

MOBILITY

Place of Origin of Largest IDP Group	BORNO	GWOZA	GWOZA TOWN GADAMAYO
Place of Origin of 2nd Largest IDP Group	N/A	N/A	N/A
Area of intended return for Largest IDP Group	Place of origin		
Barriers to return home for Largest IDP Group	Lack of safety		

SITE MANAGEMENT AGENCY (SMA)

Type of SMA	Government	Agency Name	NEMA
SMA Contact Name	NEMA	Phone Number	NULL

SERVICES

SHELTER

% families living outside (no shelter)	None	Most needed NFIs	Soap
% families living in tents	<25%	% HHs with mosquito nets	<50%
% families living in makeshift shelter	<50%	% HHs with access to safe cooking facilities	None
% families living indoors (solid walls)	<75%	% HHs with access to electricity	>75%

HEALTH

Location of health facilities/services	On-site (<3 km)	Access to health facility/services	Yes
Health facilities/services provider	Government	Most prevalent health problems	Fever

WASH

Location of site's main water source	On-site (<10 mn)	Total number functioning toilets	64
Liters of water per person per day	5 - 10 ltr	Separate male/female toilets	Yes
Main problems with drinking water	None	Separate male/female bathing areas	Yes

FOOD

Access to food	Yes, on site	Frequency of food distribution	Irregular
Access to market	Yes	Supplementary feeding for pregnant/lactant mothers?	No
Most common source for obtaining food	Distribution	Supplementary feeding for children?	No

PROTECTION

Security provided on-site	Yes	GBV referral mechanism in place	No
Main security provider	Military	Number of women friendly spaces	0
Most common type of security incident	None	Number of child friendly spaces	0
Most common type of GBV incident	None	Most reported problem in receiving support	None

EDUCATION

Location of nearest education facility	On-site	Number of families with source of income	200
% children going to school	>75%	Access to income generating activities	Yes

COMMUNICATION

Main source for obtaining information	Military official	Main topic of information requested	Safety and Security
---------------------------------------	-------------------	-------------------------------------	---------------------

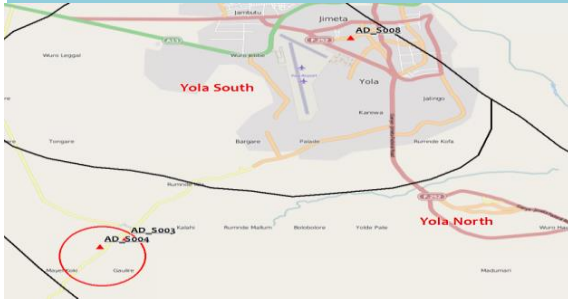


MALKOHI VILLAGE

Site Profile

DTM

Nigeria



270

Households (HH)

1300

Individuals

Round 16

15 May 2017

Site ID	AD_S004
Site Type	Camp
Site Classification	Spontaneous
Site Open Date	10-Nov-14
Admin 1	ADAMAWA
Admin 2	YOLA SOUTH
Admin 3	NAMTARI
Latitude	9.192880
Longitude	12.376140

DEMOGRAPHICS

Age/Sex	<1 year	1-5 years	6-17 years	18-59 years	>60 years	Total
Male	20	130	210	274	10	644
Female	23	93	250	280	10	656
Total	43	223	460	554	20	1,300

VULNERABLE GROUPS

Pregnant Women	15	1.2%
Breastfeeding Mothers	143	11.0%
Persons with Physical Disabilities	0	0.0%
Persons with Mental Disabilities	0	0.0%
Single Female Headed Households	0	0.0%
Single Male Headed Households	0	0.0%
Older Persons	20	1.5%
Total	178	13.7%

MOBILITY

Place of Origin of Largest IDP Group	BORNO	GWOZA	PULKA/BOKKO
Place of Origin of 2nd Largest IDP Group	N/A	N/A	N/A
Area of intended return for Largest IDP Group	Place of origin		
Barriers to return home for Largest IDP Group	Lack of safety		

SITE MANAGEMENT AGENCY (SMA)

Type of SMA	NULL	Agency Name	NULL
SMA Contact Name	NULL	Phone Number	NULL

SERVICES

SHELTER

% families living outside (no shelter)	None	Most needed NFIs	Mosquito nets
% families living in tents	<25%	% HHs with mosquito nets	<75%
% families living in makeshift shelter	<75%	% HHs with access to safe cooking facilities	<50%
% families living indoors (solid walls)	<25%	% HHs with access to electricity	<25%

HEALTH

Location of health facilities/services	On-site (<3 km)	Access to health facility/services	Yes
Health facilities/services provider	Government	Most prevalent health problems	Malaria

WASH

Location of site's main water source	On-site (<10 mn)	Total number functioning toilets	30
Liters of water per person per day	5 - 10 ltr	Separate male/female toilets	Yes
Main problems with drinking water	None	Separate male/female bathing areas	Yes

FOOD

Access to food	Yes, on site	Frequency of food distribution	Irregular
Access to market	Yes	Supplementary feeding for pregnant/lactant mothers?	No
Most common source for obtaining food	Cash	Supplementary feeding for children?	No

PROTECTION

Security provided on-site	Yes	GBV referral mechanism in place	No
Main security provider	Self organized	Number of women friendly spaces	0
Most common type of security incident	None	Number of child friendly spaces	0
Most common type of GBV incident	None	Most reported problem in receiving support	None

EDUCATION

Location of nearest education facility	On-site
% children going to school	>75%

LIVELIHOOD

Number of families with source of income	210
Access to income generating activities	Yes

COMMUNICATION

Main source for obtaining information	Friends, neighbors and family	Main topic of information requested	Safety and Security
---------------------------------------	-------------------------------	-------------------------------------	---------------------

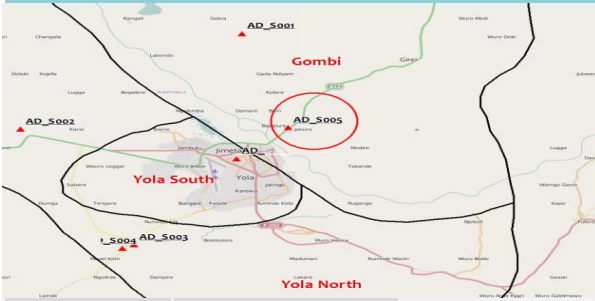


EYN CHURCH VINIKILANG

Site Profile

DTM

Nigeria



21

Households (HH)

84

Individuals

Round 16

15 May 2017

Site ID	AD_S005
Site Type	Camp
Site Classification	Spontaneous
Site Open Date	NULL
Admin 1	ADAMAWA
Admin 2	GIREI
Admin 3	MODIRE/ VINIKILANG
Latitude	9.303320
Longitude	12.473850

DEMOGRAPHICS

Age/Sex	<1 year	1-5 years	6-17 years	18-59 years	>60 years	Total
Male	2	4	12	18	2	38
Female	4	6	14	20	2	46
Total	6	10	26	38	4	84

VULNERABLE GROUPS

Pregnant Women	2	2.4%
Breastfeeding Mothers	7	8.3%
Persons with Physical Disabilities	0	0.0%
Persons with Mental Disabilities	0	0.0%
Single Female Headed Households	0	0.0%
Single Male Headed Households	1	1.2%
Older Persons	4	4.8%
Total	14	16.7%

MOBILITY

Place of Origin of Largest IDP Group	BORNO	GWOZA	GWOZA TOWN GADAMAYO
Place of Origin of 2nd Largest IDP Group	BORNO	CHIBOK	NULL
Area of intended return for Largest IDP Group	Place of origin		
Barriers to return home for Largest IDP Group	House damaged/destroyed		

SITE MANAGEMENT AGENCY (SMA)

Type of SMA	NULL	Agency Name	NULL
SMA Contact Name	NULL	Phone Number	NULL

SERVICES

SHELTER

% families living outside (no shelter)	None	Most needed NFIs	Blankets/Mats
% families living in tents	>75%	% HHs with mosquito nets	<50%
% families living in makeshift shelter	<25%	% HHs with access to safe cooking facilities	<25%
% families living indoors (solid walls)	None	% HHs with access to electricity	None

HEALTH

Location of health facilities/services	Off-site (<3 km)	Access to health facility/services	Yes
Health facilities/services provider	Government	Most prevalent health problems	Malaria

WASH

Location of site's main water source	On-site (<10 mn)	Total number functioning toilets	6
Liters of water per person per day	10 - 15 ltr	Separate male/female toilets	No
Main problems with drinking water	None	Separate male/female bathing areas	No

FOOD

Access to food	Yes, off site	Frequency of food distribution	Irregular
Access to market	Yes	Supplementary feeding for pregnant/lactant mothers?	No
Most common source for obtaining food	Cash	Supplementary feeding for children?	No

PROTECTION

Security provided on-site	Yes	GBV referral mechanism in place	No
Main security provider	Local Authorities	Number of women friendly spaces	0
Most common type of security incident	None	Number of child friendly spaces	0
Most common type of GBV incident	None	Most reported problem in receiving support	None

EDUCATION

Location of nearest education facility	Off-site	Number of families with source of income	2
% children going to school	<25%	Access to income generating activities	Yes

COMMUNICATION

Main source for obtaining information	Friends, neighbors and family	Main topic of information requested	Other relief assistance
---------------------------------------	-------------------------------	-------------------------------------	-------------------------

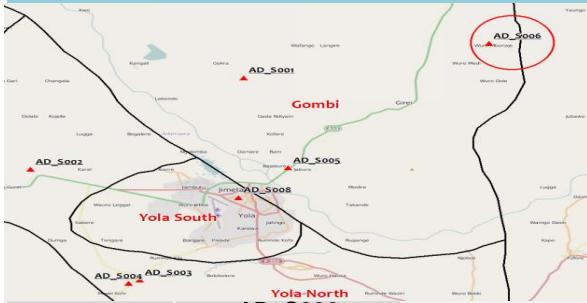


DAWARE CAMP

Site Profile

DTM

Nigeria



Site ID	AD_S006
Site Type	Camp
Site Classification	Spontaneous
Site Open Date	21-Jun-14
Admin 1	ADAMAWA
Admin 2	FUFORE
Admin 3	PARIYA
Latitude	9.418430
Longitude	12.597370

371
Households (HH)

1756
Individuals

Round 16
15 May 2017

DEMOGRAPHICS

Age/Sex	<1 year	1-5 years	6-17 years	18-59 years	>60 years	Total
Male	12	63	597	369	30	1,071
Female	12	49	411	187	26	685
Total	24	112	1,008	556	56	1,756

VULNERABLE GROUPS

Pregnant Women	11	0.6%
Breastfeeding Mothers	58	3.3%
Persons with Physical Disabilities	0	0.0%
Persons with Mental Disabilities	0	0.0%
Single Female Headed Households	18	1.0%
Single Male Headed Households	0	0.0%
Older Persons	56	3.2%
Total	143	8.1%

MOBILITY

Place of Origin of Largest IDP Group	BORNO	GWOZA	GWOZA WAKANE / BULABULIN
Place of Origin of 2nd Largest IDP Group	BORNO	GWOZA	GUDUF NAGADIYO
Area of intended return for Largest IDP Group	Place of origin		
Barriers to return home for Largest IDP Group	Lack of safety		

SITE MANAGEMENT AGENCY (SMA)

Type of SMA	NULL	Agency Name	NULL
SMA Contact Name	NULL	Phone Number	NULL

SERVICES

SHELTER

% families living outside (no shelter)	None	Most needed NFIs	Soap
% families living in tents	None	% HHs with mosquito nets	<75%
% families living in makeshift shelter	<75%	% HHs with access to safe cooking facilities	<25%
% families living indoors (solid walls)	<50%	% HHs with access to electricity	<25%

HEALTH

Location of health facilities/services	On-site (<3 km)	Access to health facility/services	Yes
Health facilities/services provider	NGO	Most prevalent health problems	Cough

WASH

Location of site's main water source	On-site (<10 mn)	Total number functioning toilets	42
Liters of water per person per day	10 - 15 ltr	Separate male/female toilets	Yes
Main problems with drinking water	None	Separate male/female bathing areas	Yes

FOOD

Access to food	Yes, on site	Frequency of food distribution	Irregular
Access to market	Yes	Supplementary feeding for pregnant/lactant mothers?	No
Most common source for obtaining food	Cash	Supplementary feeding for children?	No

PROTECTION

Security provided on-site	Yes	GBV referral mechanism in place	Yes
Main security provider	Community Leaders	Number of women friendly spaces	0
Most common type of security incident	Friction among site residents	Number of child friendly spaces	1
Most common type of GBV incident	None	Most reported problem in receiving support	Fighting between recipients at distribution points

EDUCATION

Location of nearest education facility	On-site	Number of families with source of income	17
% children going to school	<25%	Access to income generating activities	Yes

COMMUNICATION

Main source for obtaining information	Local leader/Community leader	Main topic of information requested	Situation in areas of origin
---------------------------------------	-------------------------------	-------------------------------------	------------------------------

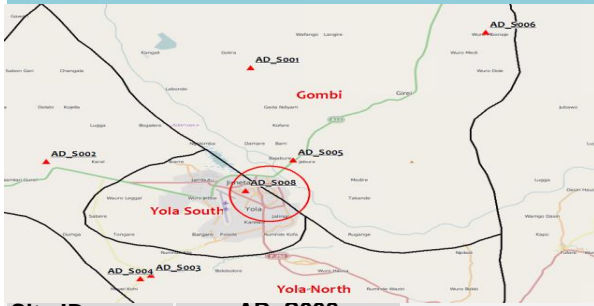


ST THERESAS' CATHEDRAL

Site Profile

DTM

Nigeria



Site ID	AD_S008
Site Type	Collective Settlement/Centre
Site Classification	Spontaneous
Site Open Date	6-Sep-14
Admin 1	ADAMAWA
Admin 2	YOLA NORTH
Admin 3	LUGGERE
Latitude	9.273060
Longitude	12.446660

144
Households (HH)

688
Individuals

Round 16
15 May 2017

DEMOGRAPHICS

Age/Sex	<1 year	1-5 years	6-17 years	18-59 years	>60 years	Total
Male	7	68	75	139	11	300
Female	11	36	89	199	53	388
Total	18	104	164	338	64	688

VULNERABLE GROUPS

Pregnant Women	13	1.9%
Breastfeeding Mothers	87	12.6%
Persons with Physical Disabilities	3	0.4%
Persons with Mental Disabilities	0	0.0%
Single Female Headed Households	0	0.0%
Single Male Headed Households	0	0.0%
Older Persons	64	9.3%
Total	167	24.3%

MOBILITY

Place of Origin of Largest IDP Group	ADAMAWA	MADAGALI	NULL
Place of Origin of 2nd Largest IDP Group	ADAMAWA	MADAGALI	GULAK
Area of intended return for Largest IDP Group	Place of origin		
Barriers to return home for Largest IDP Group	House damaged/destroyed		

SITE MANAGEMENT AGENCY (SMA)

Type of SMA	Religious entity	Agency Name	RESCUE MISSION
SMA Contact Name	RESCUE MISSION	Phone Number	8032657727

SERVICES

SHELTER

% families living outside (no shelter)	None	Most needed NFIs	Kitchen sets
% families living in tents	>75%	% HHs with mosquito nets	<75%
% families living in makeshift shelter	<25%	% HHs with access to safe cooking facilities	<50%
% families living indoors (solid walls)	<50%	% HHs with access to electricity	<75%

HEALTH

Location of health facilities/services	On-site (<3 km)	Access to health facility/services	Yes
Health facilities/services provider	INGO	Most prevalent health problems	Malaria

WASH

Location of site's main water source	On-site (<10 mn)	Total number functioning toilets	30
Liters of water per person per day	10 - 15 ltr	Separate male/female toilets	No
Main problems with drinking water	None	Separate male/female bathing areas	No

FOOD

Access to food	Yes, on site	Frequency of food distribution	Irregular
Access to market	Yes	Supplementary feeding for pregnant/lactant mothers?	Yes
Most common source for obtaining food	Cash	Supplementary feeding for children?	Yes

PROTECTION

Security provided on-site	Yes	GBV referral mechanism in place	No
Main security provider	Religious Leaders	Number of women friendly spaces	0
Most common type of security incident	None	Number of child friendly spaces	0
Most common type of GBV incident	None	Most reported problem in receiving support	None

EDUCATION

Location of nearest education facility	On-site
% children going to school	>75%

LIVELIHOOD

Number of families with source of income	30
Access to income generating activities	Yes

COMMUNICATION

Main source for obtaining information	Religious leader	Main topic of information requested	Safety and Security
---------------------------------------	------------------	-------------------------------------	---------------------



61
Households (HH)

98
Individuals

Round 16
15 May 2017

DEMOGRAPHICS

Age/Sex	<1 year	1-5 years	6-17 years	18-59 years	>60 years	Total
Male	8	10	11	17	2	48
Female	8	14	10	18	0	50
Total	16	24	21	35	2	98

VULNERABLE GROUPS

Pregnant Women	2	2.0%
Breastfeeding Mothers	18	18.4%
Persons with Physical Disabilities	0	0.0%
Persons with Mental Disabilities	0	0.0%
Single Female Headed Households	2	2.0%
Single Male Headed Households	5	5.1%
Older Persons	2	2.0%
Total	29	29.6%

Site ID	AD_S018
Site Type	Collective Settlement/Centre
Site Classification	Spontaneous
Site Open Date	4-Oct-14
Admin 1	ADAMAWA
Admin 2	SONG
Admin 3	SONG GARI
Latitude	9.805470
Longitude	12.613100

MOBILITY

Place of Origin of Largest IDP Group	ADAMAWA	MICHIKA	GARTA / GHUNCHI
Place of Origin of 2nd Largest IDP Group	ADAMAWA	MADAGALI	MADAGALI
Area of intended return for Largest IDP Group	Place of origin		
Barriers to return home for Largest IDP Group	Basic infrastructures damaged/flooded		

SITE MANAGEMENT AGENCY (SMA)

Type of SMA	NULL	Agency Name	NULL
SMA Contact Name	NULL	Phone Number	NULL

SERVICES

SHELTER

% families living outside (no shelter)	None	Most needed NFIs	Blankets/Mats
% families living in tents	None	% HHs with mosquito nets	<25%
% families living in makeshift shelter	None	% HHs with access to safe cooking facilities	<25%
% families living indoors (solid walls)	>75%	% HHs with access to electricity	<50%

HEALTH

Location of health facilities/services	Off-site (<3 km)	Access to health facility/services	Yes
Health facilities/services provider	Government	Most prevalent health problems	Fever

WASH

Location of site's main water source	On-site (<10 mn)	Total number functioning toilets	10
Liters of water per person per day	10 - 15 ltr	Separate male/female toilets	No
Main problems with drinking water	None	Separate male/female bathing areas	No

FOOD

Access to food	Yes, on site	Frequency of food distribution	Irregular
Access to market	No	Supplementary feeding for pregnant/lactant mothers?	No
Most common source for obtaining food	Host community donation	Supplementary feeding for children?	No

PROTECTION

Security provided on-site	No	GBV referral mechanism in place	No
Main security provider	None	Number of women friendly spaces	0
Most common type of security incident	None	Number of child friendly spaces	1
Most common type of GBV incident	None	Most reported problem in receiving support	Assistance did not respond to the actual need

EDUCATION

Location of nearest education facility	On-site
% children going to school	<25%

LIVELIHOOD

Number of families with source of income	9
Access to income generating activities	Yes

COMMUNICATION

Main source for obtaining information	Local leader/Community leader	Main topic of information requested	Distribution
---------------------------------------	-------------------------------	-------------------------------------	--------------


475

Households (HH)

1776

Individuals

Round 16

15 May 2017

Site ID	AD_S019
Site Type	Collective Settlement/Centre
Site Classification	Spontaneous
Site Open Date	6-Nov-15
Admin 1	ADAMAWA
Admin 2	FUFORE
Admin 3	FUFORE
Latitude	9.208090
Longitude	12.677620

DEMOGRAPHICS

Age/Sex	<1 year	1-5 years	6-17 years	18-59 years	>60 years	Total
Male	42	287	253	255	24	861
Female	34	276	256	305	44	915
Total	76	563	509	560	68	1,776

VULNERABLE GROUPS

Pregnant Women	10	0.6%
Breastfeeding Mothers	118	6.6%
Persons with Physical Disabilities	2	0.1%
Persons with Mental Disabilities	2	0.1%
Single Female Headed Households	107	6.0%
Single Male Headed Households	5	0.3%
Older Persons	68	3.8%
Total	312	17.6%

MOBILITY

Place of Origin of Largest IDP Group	BORNO	BAMA	NULL
Place of Origin of 2nd Largest IDP Group	BORNO	NGALA	NGALA WARD
Area of intended return for Largest IDP Group	Place of origin		
Barriers to return home for Largest IDP Group	Lack of safety		

SITE MANAGEMENT AGENCY (SMA)

Type of SMA	Government	Agency Name	NEMA SEMA ICRC IRC
SMA Contact Name	NEMA SEMA ICRC IRC	Phone Number	8035627114

SERVICES
SHELTER

% families living outside (no shelter)	None	Most needed NFIs	Kitchen sets
% families living in tents	<25%	% HHs with mosquito nets	>75%
% families living in makeshift shelter	<75%	% HHs with access to safe cooking facilities	<25%
% families living indoors (solid walls)	<50%	% HHs with access to electricity	None

HEALTH

Location of health facilities/services	On-site (<3 km)	Access to health facility/services	Yes
Health facilities/services provider	Government	Most prevalent health problems	Diarrhea

WASH

Location of site's main water source	On-site (<10 mn)	Total number functioning toilets	165
Liters of water per person per day	10 - 15 ltr	Separate male/female toilets	Yes
Main problems with drinking water	None	Separate male/female bathing areas	Yes

FOOD

Access to food	Yes, on site	Frequency of food distribution	Everyday
Access to market	Yes	Supplementary feeding for pregnant/lactant mothers?	Yes
Most common source for obtaining food	Distribution	Supplementary feeding for children?	Yes

PROTECTION

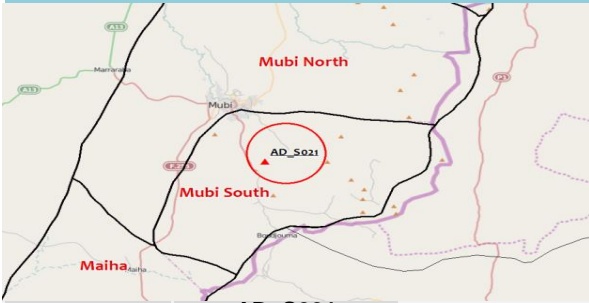
Security provided on-site	Yes	GBV referral mechanism in place	Yes
Main security provider	Military	Number of women friendly spaces	0
Most common type of security incident	Friction among site residents	Number of child friendly spaces	0
Most common type of GBV incident	None	Most reported problem in receiving support	Fighting between recipients at distribution points

EDUCATION

Location of nearest education facility	On-site	Number of families with source of income	31
% children going to school	<50%	Access to income generating activities	Yes

COMMUNICATION

Main source for obtaining information	Government official	Main topic of information requested	Situation in areas of origin
---------------------------------------	---------------------	-------------------------------------	------------------------------


14

Households (HH)

22

Individuals

Round 16

15 May 2017

Site ID	AD_S021
Site Type	Camp
Site Classification	Transitional centre
Site Open Date	NULL
Admin 1	ADAMAWA
Admin 2	MUBI SOUTH
Admin 3	GUDE
Latitude	10.264810
Longitude	13.295350

DEMOGRAPHICS

Age/Sex	<1 year	1-5 years	6-17 years	18-59 years	>60 years	Total
Male	1	3	2	2	0	8
Female	1	2	3	8	0	14
Total	2	5	5	10	0	22

VULNERABLE GROUPS

Pregnant Women	1	4.5%
Breastfeeding Mothers	4	18.2%
Persons with Physical Disabilities	0	0.0%
Persons with Mental Disabilities	1	4.5%
Single Female Headed Households	2	9.1%
Single Male Headed Households	0	0.0%
Older Persons	0	0.0%
Total	8	36.4%

MOBILITY

Place of Origin of Largest IDP Group	BORNO	GWOZA	NULL
Place of Origin of 2nd Largest IDP Group	ADAMAWA	MADAGALI	NULL
Area of intended return for Largest IDP Group	Place of origin		
Barriers to return home for Largest IDP Group	Lack of safety		

SITE MANAGEMENT AGENCY (SMA)

Type of SMA	NULL	Agency Name	NULL
SMA Contact Name	NULL	Phone Number	NULL

SERVICES
SHELTER

% families living outside (no shelter)	None	Most needed NFIs	Mosquito nets
% families living in tents	None	% HHs with mosquito nets	<25%
% families living in makeshift shelter	None	% HHs with access to safe cooking facilities	<25%
% families living indoors (solid walls)	>75%	% HHs with access to electricity	None

HEALTH

Location of health facilities/services	On-site (<3 km)	Access to health facility/services	Yes
Health facilities/services provider	NGO	Most prevalent health problems	Diarrhea

WASH

Location of site's main water source	Off-site (>10 mn)	Total number functioning toilets	6
Liters of water per person per day	10 - 15 ltr	Separate male/female toilets	Yes
Main problems with drinking water	Suspended solids	Separate male/female bathing areas	Yes

FOOD

Access to food	Yes, off site	Frequency of food distribution	Irregular
Access to market	Yes	Supplementary feeding for pregnant/lactant mothers?	No
Most common source for obtaining food	Distribution	Supplementary feeding for children?	No

PROTECTION

Security provided on-site	Yes	GBV referral mechanism in place	No
Main security provider	Self organized	Number of women friendly spaces	0
Most common type of security incident	None	Number of child friendly spaces	0
Most common type of GBV incident	Domestic violence	Most reported problem in receiving support	Assistance did not respond to the actual need

EDUCATION

Location of nearest education facility	Off-site	Number of families with source of income	4
% children going to school	None	Access to income generating activities	Yes

COMMUNICATION

Main source for obtaining information	Aid worker	Main topic of information requested	Distribution
---------------------------------------	------------	-------------------------------------	--------------



14
Households (HH)

69
Individuals

Round 16
15 May 2017

DEMOGRAPHICS

Age/Sex	<1 year	1-5 years	6-17 years	18-59 years	>60 years	Total
Male	3	8	13	10	0	34
Female	5	5	10	15	0	35
Total	8	13	23	25	0	69

Site ID	AD_S027
Site Type	Collective Settlement/Centre
Site Classification	Spontaneous
Site Open Date	NULL
Admin 1	ADAMAWA
Admin 2	YOLA SOUTH
Admin 3	ADARAWO
Latitude	9.201719
Longitude	12.516810

VULNERABLE GROUPS

Pregnant Women	0	0.0%
Breastfeeding Mothers	8	11.6%
Persons with Physical Disabilities	0	0.0%
Persons with Mental Disabilities	0	0.0%
Single Female Headed Households	0	0.0%
Single Male Headed Households	0	0.0%
Older Persons	0	0.0%
Total	8	11.6%

MOBILITY

Place of Origin of Largest IDP Group	ADAMAWA	MADAGALI	HYAMBULA
Place of Origin of 2nd Largest IDP Group	N/A	N/A	N/A
Area of intended return for Largest IDP Group	Place of origin		
Barriers to return home for Largest IDP Group	Lack of safety		

SITE MANAGEMENT AGENCY (SMA)

Type of SMA	NULL	Agency Name	NULL
SMA Contact Name	NULL	Phone Number	NULL

SERVICES

SHELTER

% families living outside (no shelter)	None	Most needed NFIs	Soap
% families living in tents	None	% HHs with mosquito nets	<25%
% families living in makeshift shelter	None	% HHs with access to safe cooking facilities	<25%
% families living indoors (solid walls)	>75%	% HHs with access to electricity	<75%

HEALTH

Location of health facilities/services	On-site (<3 km)	Access to health facility/services	Yes
Health facilities/services provider	Government	Most prevalent health problems	Cough

WASH

Location of site's main water source	On-site (<10 mn)	Total number functioning toilets	0
Liters of water per person per day	10 - 15 ltr	Separate male/female toilets	No
Main problems with drinking water	None	Separate male/female bathing areas	No

FOOD

Access to food	Yes, on site	Frequency of food distribution	Irregular
Access to market	Yes	Supplementary feeding for pregnant/lactant mothers?	No
Most common source for obtaining food	Cash	Supplementary feeding for children?	No

PROTECTION

Security provided on-site	Yes	GBV referral mechanism in place	Yes
Main security provider	Self organized	Number of women friendly spaces	0
Most common type of security incident	None	Number of child friendly spaces	0
Most common type of GBV incident	None	Most reported problem in receiving support	None

EDUCATION

Location of nearest education facility	On-site
% children going to school	<50%

LIVELIHOOD

Number of families with source of income	0
Access to income generating activities	Yes

COMMUNICATION

Main source for obtaining information	Local leader/Community leader	Main topic of information requested	Safety and Security
---------------------------------------	-------------------------------	-------------------------------------	---------------------



SABON DEAL NGUIRORE

Site Profile

DTM

Nigeria



122
Households (HH)

610
Individuals

Round 16
15 May 2017

Site ID	AD_S029
Site Type	Camp
Site Classification	Spontaneous
Site Open Date	15-Sep-15
Admin 1	ADAMAWA
Admin 2	YOLA SOUTH
Admin 3	NGUIRORE
Latitude	9.288860
Longitude	12.251190

DEMOGRAPHICS

Age/Sex	<1 year	1-5 years	6-17 years	18-59 years	>60 years	Total
Male	7	20	107	122	2	258
Female	9	27	155	158	3	352
Total	16	47	262	280	5	610

VULNERABLE GROUPS

Pregnant Women	3	0.5%
Breastfeeding Mothers	22	3.6%
Persons with Physical Disabilities	0	0.0%
Persons with Mental Disabilities	0	0.0%
Single Female Headed Households	34	5.6%
Single Male Headed Households	0	0.0%
Older Persons	5	0.8%
Total	64	10.5%

MOBILITY

Place of Origin of Largest IDP Group	ADAMAWA	MADAGALI	GULAK
Place of Origin of 2nd Largest IDP Group	BORNO	GWOZA	BITA / IZGE
Area of intended return for Largest IDP Group	Place of origin		
Barriers to return home for Largest IDP Group	Lack of safety		

SITE MANAGEMENT AGENCY (SMA)

Type of SMA	NULL	Agency Name	NULL
SMA Contact Name	NULL	Phone Number	NULL

SERVICES

SHELTER

% families living outside (no shelter)	None	Most needed NFIs	Mosquito nets
% families living in tents	None	% HHs with mosquito nets	None
% families living in makeshift shelter	<50%	% HHs with access to safe cooking facilities	<25%
% families living indoors (solid walls)	>75%	% HHs with access to electricity	<50%

HEALTH

Location of health facilities/services	On-site (<3 km)	Access to health facility/services	Yes
Health facilities/services provider	Government	Most prevalent health problems	Malaria

WASH

Location of site's main water source	On-site (<10 mn)	Total number functioning toilets	0
Liters of water per person per day	5 - 10 ltr	Separate male/female toilets	No
Main problems with drinking water	None	Separate male/female bathing areas	No

FOOD

Access to food	Yes, on site	Frequency of food distribution	Irregular
Access to market	Yes	Supplementary feeding for pregnant/lactant mothers?	No
Most common source for obtaining food	Cash	Supplementary feeding for children?	No

PROTECTION

Security provided on-site	Yes	GBV referral mechanism in place	No
Main security provider	Local Authorities	Number of women friendly spaces	0
Most common type of security incident	None	Number of child friendly spaces	0
Most common type of GBV incident	None	Most reported problem in receiving support	None

EDUCATION

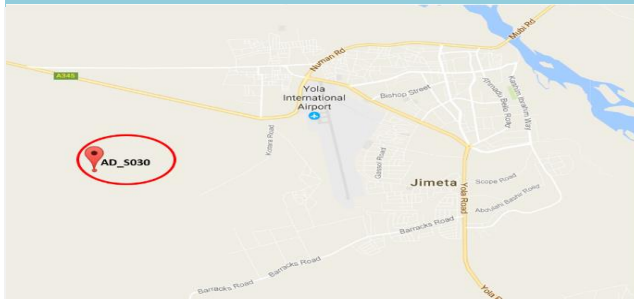
Location of nearest education facility	On-site
% children going to school	<50%

LIVELIHOOD

Number of families with source of income	180
Access to income generating activities	Yes

COMMUNICATION

Main source for obtaining information	Local leader/Community leader	Main topic of information requested	Safety and Security
---------------------------------------	-------------------------------	-------------------------------------	---------------------



42
Households (HH)

153
Individuals

Round 16
15 May 2017

Site ID	AD_S030
Site Type	Camp
Site Classification	Spontaneous
Site Open Date	6-Jan-15
Admin 1	ADAMAWA
Admin 2	YOLA SOUTH
Admin 3	NAMTARI
Latitude	9.251970
Longitude	12.382490

DEMOGRAPHICS						Total
Age/Sex	<1 year	1-5 years	6-17 years	18-59 years	>60 years	Total
Male	4	15	15	45	0	79
Female	2	10	16	46	0	74
Total	6	25	31	91	0	153

VULNERABLE GROUPS		
Pregnant Women	0	0.0%
Breastfeeding Mothers	11	7.2%
Persons with Physical Disabilities	0	0.0%
Persons with Mental Disabilities	0	0.0%
Single Female Headed Households	0	0.0%
Single Male Headed Households	0	0.0%
Older Persons	0	0.0%
Total	11	7.2%

MOBILITY			
Place of Origin of Largest IDP Group	ADAMAWA	MADAGALI	GULAK
Place of Origin of 2nd Largest IDP Group	BORNO	GWOZA	NULL
Area of intended return for Largest IDP Group	Place of origin		
Barriers to return home for Largest IDP Group	Lack of safety		

SITE MANAGEMENT AGENCY (SMA)			
Type of SMA	NULL	Agency Name	NULL
SMA Contact Name	NULL	Phone Number	NULL

SERVICES			
SHELTER			
% families living outside (no shelter)	None	Most needed NFIs	Blankets/Mats
% families living in tents	None	% HHs with mosquito nets	<25%
% families living in makeshift shelter	None	% HHs with access to safe cooking facilities	<50%
% families living indoors (solid walls)	>75%	% HHs with access to electricity	<25%

HEALTH			
Location of health facilities/services	On-site (<3 km)	Access to health facility/services	Yes
Health facilities/services provider	Government	Most prevalent health problems	Malaria

WASH			
Location of site's main water source	On-site (<10 mn)	Total number functioning toilets	6
Liters of water per person per day	10 - 15 ltr	Separate male/female toilets	No
Main problems with drinking water	None	Separate male/female bathing areas	No

FOOD			
Access to food	Yes, on site	Frequency of food distribution	Irregular
Access to market	Yes	Supplementary feeding for pregnant/lactant mothers?	No
Most common source for obtaining food	Cash	Supplementary feeding for children?	No

PROTECTION			
Security provided on-site	Yes	GBV referral mechanism in place	No
Main security provider	Local Authorities	Number of women friendly spaces	0
Most common type of security incident	None	Number of child friendly spaces	0
Most common type of GBV incident	None	Most reported problem in receiving support	None

EDUCATION		LIVELIHOOD	
Location of nearest education facility	On-site	Number of families with source of income	18
% children going to school	<50%	Access to income generating activities	Yes

COMMUNICATION			
Main source for obtaining information	Local leader/Community leader	Main topic of information requested	Safety and Security



30
Households (HH)

164
Individuals

Round 16
15 May 2017

DEMOGRAPHICS

Age/Sex	<1 year	1-5 years	6-17 years	18-59 years	>60 years	Total
Male	2	15	24	36	0	77
Female	3	18	30	36	0	87
Total	5	33	54	72	0	164

VULNERABLE GROUPS

Pregnant Women	2	1.2%
Breastfeeding Mothers	11	6.7%
Persons with Physical Disabilities	1	0.6%
Persons with Mental Disabilities	0	0.0%
Single Female Headed Households	2	1.2%
Single Male Headed Households	0	0.0%
Older Persons	0	0.0%
Total	16	9.8%

Site ID	AD_S031
Site Type	Collective Settlement/Centre
Site Classification	Spontaneous
Site Open Date	1-Oct-15
Admin 1	ADAMAWA
Admin 2	FUFORE
Admin 3	FUFORE
Latitude	9.217160
Longitude	12.662340

MOBILITY

Place of Origin of Largest IDP Group	ADAMAWA	MADAGALI	HYAMBULA
Place of Origin of 2nd Largest IDP Group	ADAMAWA	MADAGALI	GULAK
Area of intended return for Largest IDP Group	Place of origin		
Barriers to return home for Largest IDP Group	Lack of safety		

SITE MANAGEMENT AGENCY (SMA)

Type of SMA	NULL	Agency Name	NULL
SMA Contact Name	NULL	Phone Number	NULL

SERVICES
SHELTER

% families living outside (no shelter)	None	Most needed NFIs	Kitchen sets
% families living in tents	None	% HHs with mosquito nets	>75%
% families living in makeshift shelter	<50%	% HHs with access to safe cooking facilities	None
% families living indoors (solid walls)	<75%	% HHs with access to electricity	<25%

HEALTH

Location of health facilities/services	On-site (<3 km)	Access to health facility/services	Yes
Health facilities/services provider	Government	Most prevalent health problems	Diarrhea

WASH

Location of site's main water source	On-site (<10 mn)	Total number functioning toilets	4
Liters of water per person per day	10 - 15 ltr	Separate male/female toilets	Yes
Main problems with drinking water	None	Separate male/female bathing areas	Yes

FOOD

Access to food	Yes, on site	Frequency of food distribution	Irregular
Access to market	Yes	Supplementary feeding for pregnant/lactant mothers?	No
Most common source for obtaining food	Cash	Supplementary feeding for children?	No

PROTECTION

Security provided on-site	Yes	GBV referral mechanism in place	Yes
Main security provider	Police	Number of women friendly spaces	0
Most common type of security incident	Friction among site residents	Number of child friendly spaces	1
Most common type of GBV incident	None	Most reported problem in receiving support	Fighting between recipients at distribution points

EDUCATION

Location of nearest education facility	On-site	Number of families with source of income	12
% children going to school	<25%	Access to income generating activities	Yes

COMMUNICATION

Main source for obtaining information	Government official	Main topic of information requested	Safety and Security
---------------------------------------	---------------------	-------------------------------------	---------------------

27

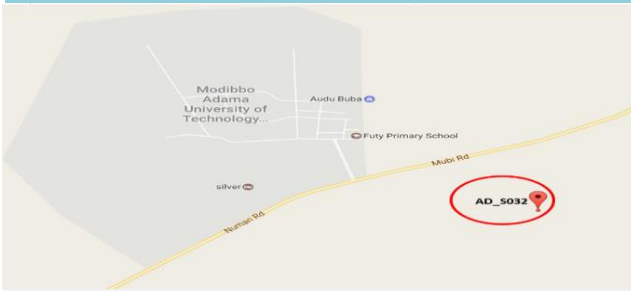
Households (HH)

89

Individuals

Round 16

15 May 2017


DEMOGRAPHICS

Age/Sex	<1 year	1-5 years	6-17 years	18-59 years	>60 years	Total
Male	1	12	3	15	2	33
Female	4	16	5	29	2	56
Total	5	28	8	44	4	89

Site ID	AD_S032
Site Type	Collective Settlement/Centre
Site Classification	Spontaneous
Site Open Date	21-Aug-14
Admin 1	ADAMAWA
Admin 2	GIREI
Admin 3	GIREI
Latitude	9.339370
Longitude	12.517070

VULNERABLE GROUPS

Pregnant Women	4	4.5%
Breastfeeding Mothers	17	19.1%
Persons with Physical Disabilities	0	0.0%
Persons with Mental Disabilities	0	0.0%
Single Female Headed Households	1	1.1%
Single Male Headed Households	2	2.2%
Older Persons	4	4.5%
Total	28	31.5%

MOBILITY

Place of Origin of Largest IDP Group	ADAMAWA	MADAGALI	MADAGALI
Place of Origin of 2nd Largest IDP Group	BORNO	GWOZA	NULL
Area of intended return for Largest IDP Group	Place of origin		
Barriers to return home for Largest IDP Group	House damaged/destroyed		

SITE MANAGEMENT AGENCY (SMA)

Type of SMA	NULL	Agency Name	NULL
SMA Contact Name	NULL	Phone Number	NULL

SERVICES
SHELTER

% families living outside (no shelter)	None	Most needed NFIs	Mosquito nets
% families living in tents	<50%	% HHs with mosquito nets	<50%
% families living in makeshift shelter	<75%	% HHs with access to safe cooking facilities	<25%
% families living indoors (solid walls)	<25%	% HHs with access to electricity	<50%

HEALTH

Location of health facilities/services	On-site (<3 km)	Access to health facility/services	Yes
Health facilities/services provider	Government	Most prevalent health problems	Diarrhea

WASH

Location of site's main water source	On-site (<10 mn)	Total number functioning toilets	2
Liters of water per person per day	10 - 15 ltr	Separate male/female toilets	Yes
Main problems with drinking water	None	Separate male/female bathing areas	Yes

FOOD

Access to food	Yes, on site	Frequency of food distribution	Irregular
Access to market	Yes	Supplementary feeding for pregnant/lactant mothers?	No
Most common source for obtaining food	Cash	Supplementary feeding for children?	No

PROTECTION

Security provided on-site	No	GBV referral mechanism in place	No
Main security provider	None	Number of women friendly spaces	0
Most common type of security incident	None	Number of child friendly spaces	0
Most common type of GBV incident	None	Most reported problem in receiving support	None

EDUCATION

Location of nearest education facility	On-site	Number of families with source of income	0
% children going to school	<25%	Access to income generating activities	Yes

LIVELIHOOD
COMMUNICATION

Main source for obtaining information	Religious leader	Main topic of information requested	Other relief assistance
---------------------------------------	------------------	-------------------------------------	-------------------------



59
Households (HH)

367
Individuals

Round 16
15 May 2017

DEMOGRAPHICS

Age/Sex	<1 year	1-5 years	6-17 years	18-59 years	>60 years	Total
Male	3	28	91	67	0	189
Female	4	36	86	52	0	178
Total	7	64	177	119	0	367

VULNERABLE GROUPS

Pregnant Women	5	1.4%
Breastfeeding Mothers	17	4.6%
Persons with Physical Disabilities	0	0.0%
Persons with Mental Disabilities	0	0.0%
Single Female Headed Households	5	1.4%
Single Male Headed Households	0	0.0%
Older Persons	0	0.0%
Total	27	7.4%

Site ID	AD_S033
Site Type	Collective Settlement/Centre
Site Classification	Spontaneous
Site Open Date	30-Jun-14
Admin 1	ADAMAWA
Admin 2	FUFORE
Admin 3	PARIYA
Latitude	9.422700
Longitude	12.595410

MOBILITY

Place of Origin of Largest IDP Group	BORNO	GWOZA	GWOZA WAKANE / BULABULIN
Place of Origin of 2nd Largest IDP Group	ADAMAWA	MADAGALI	SHELMI / SUKUR/ VAPURA
Area of intended return for Largest IDP Group	Place of origin		
Barriers to return home for Largest IDP Group	Lack of safety		

SITE MANAGEMENT AGENCY (SMA)

Type of SMA	NULL	Agency Name	NULL
SMA Contact Name	NULL	Phone Number	NULL

SERVICES

SHELTER

% families living outside (no shelter)	None	Most needed NFIs	Soap
% families living in tents	None	% HHs with mosquito nets	>75%
% families living in makeshift shelter	<75%	% HHs with access to safe cooking facilities	None
% families living indoors (solid walls)	<50%	% HHs with access to electricity	<25%

HEALTH

Location of health facilities/services	On-site (<3 km)	Access to health facility/services	Yes
Health facilities/services provider	NGO	Most prevalent health problems	Fever

WASH

Location of site's main water source	On-site (<10 mn)	Total number functioning toilets	16
Liters of water per person per day	5 - 10 ltr	Separate male/female toilets	Yes
Main problems with drinking water	None	Separate male/female bathing areas	Yes

FOOD

Access to food	Yes, on site	Frequency of food distribution	Irregular
Access to market	Yes	Supplementary feeding for pregnant/lactant mothers?	No
Most common source for obtaining food	Cash	Supplementary feeding for children?	No

PROTECTION

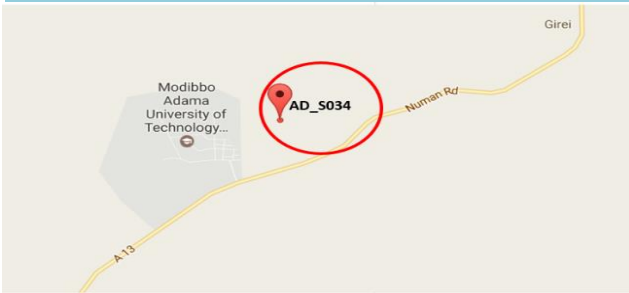
Security provided on-site	Yes	GBV referral mechanism in place	Yes
Main security provider	Community Leaders	Number of women friendly spaces	0
Most common type of security incident	Friction among site residents	Number of child friendly spaces	1
Most common type of GBV incident	None	Most reported problem in receiving support	Fighting between recipients at distribution points

EDUCATION

Location of nearest education facility	On-site	Number of families with source of income	15
% children going to school	<75%	Access to income generating activities	Yes

COMMUNICATION

Main source for obtaining information	Local leader/Community leader	Main topic of information requested	Situation in areas of origin
---------------------------------------	-------------------------------	-------------------------------------	------------------------------



14
Households (HH)

62
Individuals

Round 16
15 May 2017

DEMOGRAPHICS

Age/Sex	<1 year	1-5 years	6-17 years	18-59 years	>60 years	Total
Male	3	6	11	7	3	30
Female	4	7	11	7	3	32
Total	7	13	22	14	6	62

Site ID	AD_S034
Site Type	Collective Settlement/Centre
Site Classification	Spontaneous
Site Open Date	20-Aug-14
Admin 1	ADAMAWA
Admin 2	GIREI
Admin 3	GIREI I
Latitude	9.352040
Longitude	12.513120

VULNERABLE GROUPS

Pregnant Women	4	6.5%
Breastfeeding Mothers	8	12.9%
Persons with Physical Disabilities	0	0.0%
Persons with Mental Disabilities	0	0.0%
Single Female Headed Households	1	1.6%
Single Male Headed Households	1	1.6%
Older Persons	6	9.7%
Total	20	32.3%

MOBILITY

Place of Origin of Largest IDP Group	ADAMAWA	MADAGALI	GULAK
Place of Origin of 2nd Largest IDP Group	N/A	N/A	N/A
Area of intended return for Largest IDP Group	Place of origin		
Barriers to return home for Largest IDP Group	House damaged/destroyed		

SITE MANAGEMENT AGENCY (SMA)

Type of SMA	NULL	Agency Name	NULL
SMA Contact Name	NULL	Phone Number	NULL

SERVICES
SHELTER

% families living outside (no shelter)	None	Most needed NFIs	Mosquito nets
% families living in tents	<25%	% HHs with mosquito nets	<50%
% families living in makeshift shelter	<50%	% HHs with access to safe cooking facilities	<25%
% families living indoors (solid walls)	<75%	% HHs with access to electricity	<50%

HEALTH

Location of health facilities/services	On-site (<3 km)	Access to health facility/services	Yes
Health facilities/services provider	Government	Most prevalent health problems	Malaria

WASH

Location of site's main water source	On-site (<10 mn)	Total number functioning toilets	0
Liters of water per person per day	5 - 10 ltr	Separate male/female toilets	No
Main problems with drinking water	None	Separate male/female bathing areas	No

FOOD

Access to food	Yes, on site	Frequency of food distribution	Irregular
Access to market	Yes	Supplementary feeding for pregnant/lactant mothers?	No
Most common source for obtaining food	Distribution	Supplementary feeding for children?	No

PROTECTION

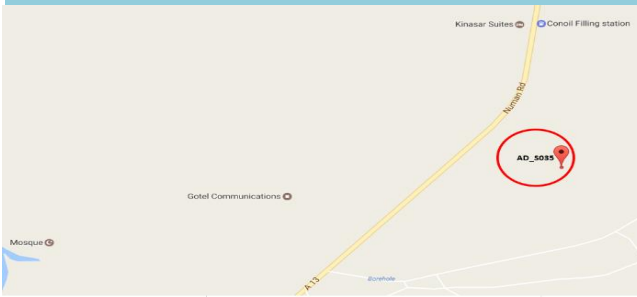
Security provided on-site	No	GBV referral mechanism in place	No
Main security provider	None	Number of women friendly spaces	0
Most common type of security incident	None	Number of child friendly spaces	0
Most common type of GBV incident	None	Most reported problem in receiving support	None

EDUCATION

Location of nearest education facility	Off-site	Number of families with source of income	0
% children going to school	<25%	Access to income generating activities	Yes

COMMUNICATION

Main source for obtaining information	Local leader/Community leader	Main topic of information requested	Other relief assistance
---------------------------------------	-------------------------------	-------------------------------------	-------------------------



12
Households (HH)

37
Individuals

Round 16
15 May 2017

Site ID	AD_S035
Site Type	Collective Settlement/Centre
Site Classification	Spontaneous
Site Open Date	9-May-15
Admin 1	ADAMAWA
Admin 2	GIREI
Admin 3	DAMARE
Latitude	9.306120
Longitude	12.484610

DEMOGRAPHICS

Age/Sex	<1 year	1-5 years	6-17 years	18-59 years	>60 years	Total
Male	1	3	6	2	3	15
Female	0	7	8	5	2	22
Total	1	10	14	7	5	37

VULNERABLE GROUPS

Pregnant Women	2	5.4%
Breastfeeding Mothers	4	10.8%
Persons with Physical Disabilities	0	0.0%
Persons with Mental Disabilities	0	0.0%
Single Female Headed Households	0	0.0%
Single Male Headed Households	0	0.0%
Older Persons	5	13.5%
Total	11	29.7%

MOBILITY

Place of Origin of Largest IDP Group	ADAMAWA	MADAGALI	NULL
Place of Origin of 2nd Largest IDP Group	N/A	N/A	N/A
Area of intended return for Largest IDP Group	Place of origin		
Barriers to return home for Largest IDP Group	House damaged/destroyed		

SITE MANAGEMENT AGENCY (SMA)

Type of SMA	NULL	Agency Name	NULL
SMA Contact Name	NULL	Phone Number	NULL

SERVICES

SHELTER

% families living outside (no shelter)	None	Most needed NFIs	Blankets/Mats
% families living in tents	None	% HHs with mosquito nets	<50%
% families living in makeshift shelter	<25%	% HHs with access to safe cooking facilities	<25%
% families living indoors (solid walls)	>75%	% HHs with access to electricity	<50%

HEALTH

Location of health facilities/services	On-site (<3 km)	Access to health facility/services	Yes
Health facilities/services provider	Government	Most prevalent health problems	Malaria

WASH

Location of site's main water source	On-site (<10 mn)	Total number functioning toilets	0
Liters of water per person per day	10 - 15 ltr	Separate male/female toilets	No
Main problems with drinking water	Taste	Separate male/female bathing areas	No

FOOD

Access to food	Yes, on site	Frequency of food distribution	Irregular
Access to market	Yes	Supplementary feeding for pregnant/lactant mothers?	No
Most common source for obtaining food	Cash	Supplementary feeding for children?	No

PROTECTION

Security provided on-site	Yes	GBV referral mechanism in place	No
Main security provider	Local Authorities	Number of women friendly spaces	0
Most common type of security incident	None	Number of child friendly spaces	0
Most common type of GBV incident	None	Most reported problem in receiving support	None

EDUCATION

Location of nearest education facility	On-site	Number of families with source of income	3
% children going to school	<50%	Access to income generating activities	Yes

COMMUNICATION

Main source for obtaining information	Friends, neighbors and family	Main topic of information requested	How to get information
---------------------------------------	-------------------------------	-------------------------------------	------------------------



20
Households (HH)

138
Individuals

Round 16
15 May 2017

Site ID	AD_S036
Site Type	Collective Settlement/Centre
Site Classification	Spontaneous
Site Open Date	5-Dec-14
Admin 1	ADAMAWA
Admin 2	GIREI
Admin 3	GIREI
Latitude	9.352090
Longitude	12.512230

DEMOGRAPHICS

Age/Sex	<1 year	1-5 years	6-17 years	18-59 years	>60 years	Total
Male	1	15	26	22	0	64
Female	1	11	27	34	1	74
Total	2	26	53	56	1	138

VULNERABLE GROUPS

Pregnant Women	7	5.1%
Breastfeeding Mothers	14	10.1%
Persons with Physical Disabilities	0	0.0%
Persons with Mental Disabilities	0	0.0%
Single Female Headed Households	1	0.7%
Single Male Headed Households	2	1.4%
Older Persons	1	0.7%
Total	25	18.1%

MOBILITY

Place of Origin of Largest IDP Group	ADAMAWA	MADAGALI	HYAMBULA
Place of Origin of 2nd Largest IDP Group	N/A	N/A	N/A
Area of intended return for Largest IDP Group	Place of origin		
Barriers to return home for Largest IDP Group	Lack of food		

SITE MANAGEMENT AGENCY (SMA)

Type of SMA	NULL	Agency Name	NULL
SMA Contact Name	NULL	Phone Number	NULL

SERVICES

SHELTER

% families living outside (no shelter)	None	Most needed NFIs	Plastic sheeting
% families living in tents	<25%	% HHs with mosquito nets	<50%
% families living in makeshift shelter	<75%	% HHs with access to safe cooking facilities	<25%
% families living indoors (solid walls)	<50%	% HHs with access to electricity	<50%

HEALTH

Location of health facilities/services	On-site (<3 km)	Access to health facility/services	Yes
Health facilities/services provider	Government	Most prevalent health problems	Malnutrition

WASH

Location of site's main water source	On-site (<10 mn)	Total number functioning toilets	0
Liters of water per person per day	10 - 15 ltr	Separate male/female toilets	Yes
Main problems with drinking water	None	Separate male/female bathing areas	Yes

FOOD

Access to food	Yes, on site	Frequency of food distribution	Irregular
Access to market	Yes	Supplementary feeding for pregnant/lactant mothers?	No
Most common source for obtaining food	Host community donation	Supplementary feeding for children?	No

PROTECTION

Security provided on-site	No	GBV referral mechanism in place	No
Main security provider	None	Number of women friendly spaces	0
Most common type of security incident	None	Number of child friendly spaces	0
Most common type of GBV incident	None	Most reported problem in receiving support	None

EDUCATION

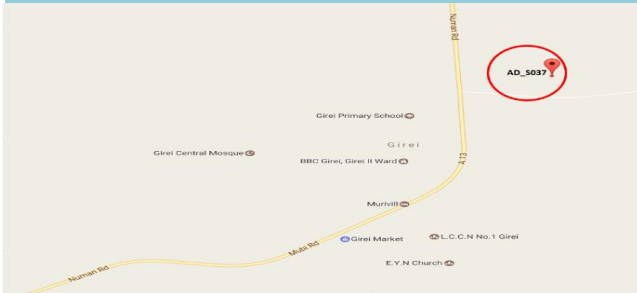
Location of nearest education facility	Off-site
% children going to school	<50%

LIVELIHOOD

Number of families with source of income	0
Access to income generating activities	Yes

COMMUNICATION

Main source for obtaining information	Religious leader	Main topic of information requested	Other relief assistance
---------------------------------------	------------------	-------------------------------------	-------------------------


57

Households (HH)

237

Individuals

Round 16

15 May 2017

DEMOGRAPHICS

Age/Sex	<1 year	1-5 years	6-17 years	18-59 years	>60 years	Total
Male	7	25	37	31	0	100
Female	10	35	39	44	9	137
Total	17	60	76	75	9	237

VULNERABLE GROUPS

Pregnant Women	3	1.3%
Breastfeeding Mothers	26	11.0%
Persons with Physical Disabilities	0	0.0%
Persons with Mental Disabilities	0	0.0%
Single Female Headed Households	2	0.8%
Single Male Headed Households	2	0.8%
Older Persons	9	3.8%
Total	42	17.7%

Site ID	AD_S037
Site Type	Collective Settlement/Centre
Site Classification	Spontaneous
Site Open Date	8-Sep-14
Admin 1	ADAMAWA
Admin 2	GIREI
Admin 3	GIREI II
Latitude	9.373580
Longitude	12.557820

MOBILITY

Place of Origin of Largest IDP Group	ADAMAWA	MADAGALI	HYAMBULA
Place of Origin of 2nd Largest IDP Group	BORNO	GWOZA	NULL
Area of intended return for Largest IDP Group	Place of origin		
Barriers to return home for Largest IDP Group	House damaged/destroyed		

SITE MANAGEMENT AGENCY (SMA)

Type of SMA	NULL	Agency Name	NULL
SMA Contact Name	NULL	Phone Number	NULL

SERVICES
SHELTER

% families living outside (no shelter)	None	Most needed NFIs	Blankets/Mats
% families living in tents	None	% HHs with mosquito nets	<25%
% families living in makeshift shelter	<25%	% HHs with access to safe cooking facilities	<25%
% families living indoors (solid walls)	<75%	% HHs with access to electricity	<25%

HEALTH

Location of health facilities/services	On-site (<3 km)	Access to health facility/services	Yes
Health facilities/services provider	Government	Most prevalent health problems	Malaria

WASH

Location of site's main water source	On-site (<10 mn)	Total number functioning toilets	3
Liters of water per person per day	5 - 10 ltr	Separate male/female toilets	No
Main problems with drinking water	Taste	Separate male/female bathing areas	No

FOOD

Access to food	Yes, on site	Frequency of food distribution	Irregular
Access to market	Yes	Supplementary feeding for pregnant/lactant mothers?	No
Most common source for obtaining food	Cash	Supplementary feeding for children?	No

PROTECTION

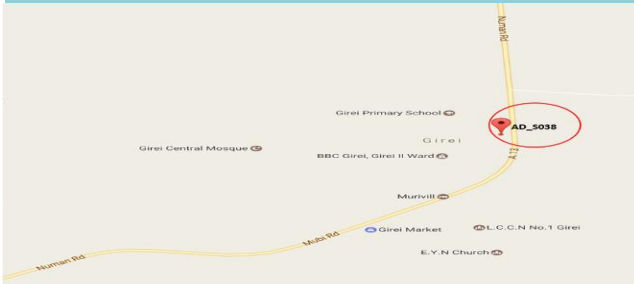
Security provided on-site	Yes	GBV referral mechanism in place	No
Main security provider	Local Authorities	Number of women friendly spaces	0
Most common type of security incident	None	Number of child friendly spaces	0
Most common type of GBV incident	None	Most reported problem in receiving support	None

EDUCATION

Location of nearest education facility	Off-site	Number of families with source of income	0
% children going to school	<25%	Access to income generating activities	Yes

COMMUNICATION

Main source for obtaining information	Friends, neighbors and family	Main topic of information requested	Other relief assistance
---------------------------------------	-------------------------------	-------------------------------------	-------------------------



15
Households (HH)

77
Individuals

Round 16
15 May 2017

Site ID	AD_S038
Site Type	Collective Settlement/Centre
Site Classification	Spontaneous
Site Open Date	10-Apr-14
Admin 1	ADAMAWA
Admin 2	GIREI
Admin 3	GIREI II
Latitude	9.367910
Longitude	12.552500

DEMOGRAPHICS						Total
Age/Sex	<1 year	1-5 years	6-17 years	18-59 years	>60 years	
Male	0	12	11	13	0	36
Female	2	12	14	12	1	41
Total	2	24	25	25	1	77

VULNERABLE GROUPS		
Pregnant Women	2	2.6%
Breastfeeding Mothers	8	10.4%
Persons with Physical Disabilities	0	0.0%
Persons with Mental Disabilities	0	0.0%
Single Female Headed Households	0	0.0%
Single Male Headed Households	0	0.0%
Older Persons	1	1.3%
Total	11	14.3%

MOBILITY			
Place of Origin of Largest IDP Group	ADAMAWA	MADAGALI	HYAMBULA
Place of Origin of 2nd Largest IDP Group	ADAMAWA	MADAGALI	SHELMI / SUKUR/ VAPURA
Area of intended return for Largest IDP Group	Place of origin		
Barriers to return home for Largest IDP Group	House damaged/destroyed		

SITE MANAGEMENT AGENCY (SMA)			
Type of SMA	NULL	Agency Name	NULL
SMA Contact Name	NULL	Phone Number	NULL

SERVICES			
SHELTER			
% families living outside (no shelter)	None	Most needed NFIs	Blankets/Mats
% families living in tents	None	% HHs with mosquito nets	<25%
% families living in makeshift shelter	None	% HHs with access to safe cooking facilities	<50%
% families living indoors (solid walls)	>75%	% HHs with access to electricity	<25%

HEALTH			
Location of health facilities/services	On-site (<3 km)	Access to health facility/services	Yes
Health facilities/services provider	Government	Most prevalent health problems	Malaria

WASH			
Location of site's main water source	On-site (<10 mn)	Total number functioning toilets	5
Liters of water per person per day	10 - 15 ltr	Separate male/female toilets	No
Main problems with drinking water	None	Separate male/female bathing areas	No

FOOD			
Access to food	Yes, on site	Frequency of food distribution	Irregular
Access to market	Yes	Supplementary feeding for pregnant/lactant mothers?	No
Most common source for obtaining food	Cash	Supplementary feeding for children?	No

PROTECTION			
Security provided on-site	No	GBV referral mechanism in place	No
Main security provider	None	Number of women friendly spaces	0
Most common type of security incident	None	Number of child friendly spaces	0
Most common type of GBV incident	None	Most reported problem in receiving support	None

EDUCATION		LIVELIHOOD	
Location of nearest education facility	On-site	Number of families with source of income	0
% children going to school	<50%	Access to income generating activities	Yes

COMMUNICATION			
Main source for obtaining information	Friends, neighbors and family	Main topic of information requested	Safety and Security