



MURTAI CAMP

Site Profile

DTM

Nigeria



Site ID	TR_S003
Site Type	Collective Settlement/Centre
Site Classification	Spontaneous
Site Open Date	25-Feb-14
Admin 1	TARABA
Admin 2	JALINGO
Admin 3	KONA
Latitude	9.023790
Longitude	11.165410

204
Households (HH)

1965
Individuals

Round 16
15 May 2017

DEMOGRAPHICS

Age/Sex	<1 year	1-5 years	6-17 years	18-59 years	>60 years	Total
Male	30	180	250	300	40	800
Female	45	265	355	450	50	1,165
Total	75	445	605	750	90	1,965

VULNERABLE GROUPS

Pregnant Women	40	2.0%
Breastfeeding Mothers	75	3.8%
Persons with Physical Disabilities	2	0.1%
Persons with Mental Disabilities	1	0.1%
Single Female Headed Households	14	0.7%
Single Male Headed Households	4	0.2%
Older Persons	90	4.6%
Total	226	11.5%

MOBILITY

Place of Origin of Largest IDP Group	BORNO	GWOZA	MBAGDA/ LIMAN KARA/ NEW SETT
Place of Origin of 2nd Largest IDP Group	BORNO	GWOZA	GAVVA / AGAPALWA
Area of intended return for Largest IDP Group	Place of origin		
Barriers to return home for Largest IDP Group	Lack of safety		

SITE MANAGEMENT AGENCY (SMA)

Type of SMA	NULL	Agency Name	NULL
SMA Contact Name	NULL	Phone Number	NULL

SERVICES

SHELTER

% families living outside (no shelter)	None	Most needed NFIs	Kitchen sets
% families living in tents	<25%	% HHs with mosquito nets	>75%
% families living in makeshift shelter	<50%	% HHs with access to safe cooking facilities	<75%
% families living indoors (solid walls)	<75%	% HHs with access to electricity	>75%

HEALTH

Location of health facilities/services	On-site (<3 km)	Access to health facility/services	Yes
Health facilities/services provider	Government	Most prevalent health problems	Malaria

WASH

Location of site's main water source	On-site (<10 mn)	Total number functioning toilets	0
Liters of water per person per day	10 - 15 ltr	Separate male/female toilets	No
Main problems with drinking water	None	Separate male/female bathing areas	No

FOOD

Access to food	Yes, on site	Frequency of food distribution	Irregular
Access to market	No	Supplementary feeding for pregnant/lactant mothers?	No
Most common source for obtaining food	Cash	Supplementary feeding for children?	No

PROTECTION

Security provided on-site	Yes	GBV referral mechanism in place	No
Main security provider	Community Leaders	Number of women friendly spaces	0
Most common type of security incident	None	Number of child friendly spaces	0
Most common type of GBV incident	None	Most reported problem in receiving support	Fighting between recipients at distribution points

EDUCATION

Location of nearest education facility	Off-site
% children going to school	<25%

LIVELIHOOD

Number of families with source of income	85
Access to income generating activities	Yes

COMMUNICATION

Main source for obtaining information	Religious leader	Main topic of information requested	Other relief assistance
---------------------------------------	------------------	-------------------------------------	-------------------------



Site ID	TR_S005
Site Type	Collective Settlement/Centre
Site Classification	Spontaneous
Site Open Date	6-Aug-14
Admin 1	TARABA
Admin 2	GASSOL
Admin 3	MUTUM BIYU I
Latitude	8.374600
Longitude	10.455200

45

Households (HH)

408

Individuals

Round 16

15 May 2017

DEMOGRAPHICS

Age/Sex	<1 year	1-5 years	6-17 years	18-59 years	>60 years	Total
Male	11	27	59	92	5	194
Female	15	29	62	100	8	214
Total	26	56	121	192	13	408

VULNERABLE GROUPS

Pregnant Women	22	5.4%
Breastfeeding Mothers	29	7.1%
Persons with Physical Disabilities	0	0.0%
Persons with Mental Disabilities	0	0.0%
Single Female Headed Households	0	0.0%
Single Male Headed Households	1	0.2%
Older Persons	13	3.2%
Total	65	15.9%

MOBILITY

Place of Origin of Largest IDP Group	TARABA	WUKARI	AVYI
Place of Origin of 2nd Largest IDP Group	TARABA	WUKARI	HOSPITAL
Area of intended return for Largest IDP Group	Place of origin		
Barriers to return home for Largest IDP Group	House damaged/destroyed		

SITE MANAGEMENT AGENCY (SMA)

Type of SMA	NULL	Agency Name	NULL
SMA Contact Name	NULL	Phone Number	NULL

SERVICES
SHELTER

% families living outside (no shelter)	<25%	Most needed NFIs	Hygiene kits
% families living in tents	None	% HHs with mosquito nets	<25%
% families living in makeshift shelter	None	% HHs with access to safe cooking facilities	>75%
% families living indoors (solid walls)	>75%	% HHs with access to electricity	<25%

HEALTH

Location of health facilities/services	On-site (<3 km)	Access to health facility/services	Yes
Health facilities/services provider	Local clinic	Most prevalent health problems	Malaria

WASH

Location of site's main water source	On-site (<10 mn)	Total number functioning toilets	4
Liters of water per person per day	>15 ltr	Separate male/female toilets	No
Main problems with drinking water	Taste	Separate male/female bathing areas	No

FOOD

Access to food	No	Frequency of food distribution	Never
Access to market	Yes	Supplementary feeding for pregnant/lactant mothers?	No
Most common source for obtaining food	Cultivated	Supplementary feeding for children?	No

PROTECTION

Security provided on-site	Yes	GBV referral mechanism in place	No
Main security provider	Military	Number of women friendly spaces	0
Most common type of security incident	Theft	Number of child friendly spaces	0
Most common type of GBV incident	Rape/attempted rape	Most reported problem in receiving support	None

EDUCATION

Location of nearest education facility	Off-site
% children going to school	<25%

LIVELIHOOD

Number of families with source of income	35
Access to income generating activities	Yes

COMMUNICATION

Main source for obtaining information	Aid worker	Main topic of information requested	Other relief assistance
---------------------------------------	------------	-------------------------------------	-------------------------

59

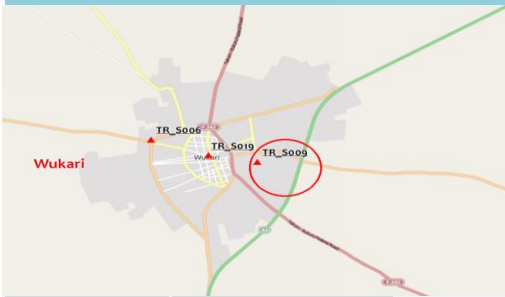
Households (HH)

295

Individuals

Round 16

15 May 2017



Site ID	TR_S009
Site Type	Collective Settlement/Centre
Site Classification	Spontaneous
Site Open Date	6-Apr-13
Admin 1	TARABA
Admin 2	WUKARI
Admin 3	PUJE
Latitude	7.876180
Longitude	9.786290

DEMOGRAPHICS

Age/Sex	<1 year	1-5 years	6-17 years	18-59 years	>60 years	Total
Male	15	16	57	49	3	140
Female	18	18	59	57	3	155
Total	33	34	116	106	6	295

VULNERABLE GROUPS

Pregnant Women	8	2.7%
Breastfeeding Mothers	25	8.5%
Persons with Physical Disabilities	0	0.0%
Persons with Mental Disabilities	0	0.0%
Single Female Headed Households	12	4.1%
Single Male Headed Households	0	0.0%
Older Persons	6	2.0%
Total	51	17.3%

MOBILITY

Place of Origin of Largest IDP Group	TARABA	WUKARI	PUJE
Place of Origin of 2nd Largest IDP Group	TARABA	WUKARI	NULL
Area of intended return for Largest IDP Group	Place of origin		
Barriers to return home for Largest IDP Group	House damaged/destroyed		

SITE MANAGEMENT AGENCY (SMA)

Type of SMA	NULL	Agency Name	NULL
SMA Contact Name	NULL	Phone Number	8107106686

SERVICES
SHELTER

% families living outside (no shelter)	None	Most needed NFIs	Blankets/Mats
% families living in tents	None	% HHs with mosquito nets	None
% families living in makeshift shelter	None	% HHs with access to safe cooking facilities	>75%
% families living indoors (solid walls)	>75%	% HHs with access to electricity	None

HEALTH

Location of health facilities/services	On-site (<3 km)	Access to health facility/services	Yes
Health facilities/services provider	Local clinic	Most prevalent health problems	Malaria

WASH

Location of site's main water source	On-site (<10 mn)	Total number functioning toilets	0
Liters of water per person per day	5 - 10 ltr	Separate male/female toilets	No
Main problems with drinking water	Taste	Separate male/female bathing areas	No

FOOD

Access to food	Yes, on site	Frequency of food distribution	Irregular
Access to market	Yes	Supplementary feeding for pregnant/lactant mothers?	No
Most common source for obtaining food	Host community donation	Supplementary feeding for children?	No

PROTECTION

Security provided on-site	No	GBV referral mechanism in place	No
Main security provider	None	Number of women friendly spaces	0
Most common type of security incident	None	Number of child friendly spaces	0
Most common type of GBV incident	None	Most reported problem in receiving support	Not enough assistance for all entitled

EDUCATION

Location of nearest education facility	On-site
% children going to school	None

LIVELIHOOD

Number of families with source of income	13
Access to income generating activities	Yes

COMMUNICATION

Main source for obtaining information	Local leader/Community leader	Main topic of information requested	Safety and Security
---------------------------------------	-------------------------------	-------------------------------------	---------------------


6

Households (HH)

30

Individuals

Round 16

15 May 2017

Site ID	TR_S012
Site Type	Collective Settlement/Centre
Site Classification	Spontaneous
Site Open Date	14-Mar-14
Admin 1	TARABA
Admin 2	BALI
Admin 3	BALI A
Latitude	7.854990
Longitude	10.966400

DEMOGRAPHICS

Age/Sex	<1 year	1-5 years	6-17 years	18-59 years	>60 years	Total
Male	1	4	4	4	3	16
Female	0	3	4	5	2	14
Total	1	7	8	9	5	30

VULNERABLE GROUPS

Pregnant Women	0	0.0%
Breastfeeding Mothers	1	3.3%
Persons with Physical Disabilities	0	0.0%
Persons with Mental Disabilities	0	0.0%
Single Female Headed Households	2	6.7%
Single Male Headed Households	0	0.0%
Older Persons	5	16.7%
Total	8	26.7%

MOBILITY

Place of Origin of Largest IDP Group	TARABA	BALI	BALI B
Place of Origin of 2nd Largest IDP Group	TARABA	BALI	BALI A
Area of intended return for Largest IDP Group	Place of origin		
Barriers to return home for Largest IDP Group	House damaged/destroyed		

SITE MANAGEMENT AGENCY (SMA)

Type of SMA	NULL	Agency Name	NULL
SMA Contact Name	NULL	Phone Number	NULL

SERVICES
SHELTER

% families living outside (no shelter)	None	Most needed NFIs	Mosquito nets
% families living in tents	None	% HHs with mosquito nets	<25%
% families living in makeshift shelter	None	% HHs with access to safe cooking facilities	<25%
% families living indoors (solid walls)	>75%	% HHs with access to electricity	>75%

HEALTH

Location of health facilities/services	On-site (<3 km)	Access to health facility/services	Yes
Health facilities/services provider	NGO	Most prevalent health problems	Malaria

WASH

Location of site's main water source	On-site (<10 mn)	Total number functioning toilets	4
Liters of water per person per day	>15 ltr	Separate male/female toilets	Yes
Main problems with drinking water	None	Separate male/female bathing areas	No

FOOD

Access to food	No	Frequency of food distribution	Never
Access to market	Yes	Supplementary feeding for pregnant/lactant mothers?	No
Most common source for obtaining food	Cultivated	Supplementary feeding for children?	No

PROTECTION

Security provided on-site	Yes	GBV referral mechanism in place	No
Main security provider	Self organized	Number of women friendly spaces	0
Most common type of security incident	None	Number of child friendly spaces	0
Most common type of GBV incident	None	Most reported problem in receiving support	None

EDUCATION

Location of nearest education facility	On-site
% children going to school	>75%

LIVELIHOOD

Number of families with source of income	5
Access to income generating activities	Yes

COMMUNICATION

Main source for obtaining information	Friends, neighbors and family	Main topic of information requested	Safety and Security
---------------------------------------	-------------------------------	-------------------------------------	---------------------



Site ID	TR_S018
Site Type	Collective Settlement/Centre
Site Classification	Spontaneous
Site Open Date	25-Sep-14
Admin 1	TARABA
Admin 2	JALINGO
Admin 3	KONA
Latitude	8.571070
Longitude	11.196060

79
Households (HH)

395
Individuals

Round 16
15 May 2017

DEMOGRAPHICS

Age/Sex	<1 year	1-5 years	6-17 years	18-59 years	>60 years	Total
Male	10	35	60	45	7	157
Female	20	78	70	52	18	238
Total	30	113	130	97	25	395

VULNERABLE GROUPS

Pregnant Women	15	3.8%
Breastfeeding Mothers	80	20.3%
Persons with Physical Disabilities	0	0.0%
Persons with Mental Disabilities	0	0.0%
Single Female Headed Households	10	2.5%
Single Male Headed Households	0	0.0%
Older Persons	25	6.3%
Total	130	32.9%

MOBILITY

Place of Origin of Largest IDP Group	BORNO	GWOZA	GAVVA / AGAPALWA
Place of Origin of 2nd Largest IDP Group	BORNO	GWOZA	GUDUF NAGADIYO
Area of intended return for Largest IDP Group	Place of origin		
Barriers to return home for Largest IDP Group	House damaged/destroyed		

SITE MANAGEMENT AGENCY (SMA)

Type of SMA	NULL	Agency Name	NULL
SMA Contact Name	NULL	Phone Number	NULL

SERVICES

SHELTER

% families living outside (no shelter)	None	Most needed NFIs	Bucket/Jerry Can
% families living in tents	None	% HHs with mosquito nets	<75%
% families living in makeshift shelter	<50%	% HHs with access to safe cooking facilities	<75%
% families living indoors (solid walls)	<75%	% HHs with access to electricity	<25%

HEALTH

Location of health facilities/services	On-site (<3 km)	Access to health facility/services	Yes
Health facilities/services provider	Government	Most prevalent health problems	Fever

WASH

Location of site's main water source	On-site (<10 mn)	Total number functioning toilets	0
Liters of water per person per day	<5 ltr	Separate male/female toilets	Yes
Main problems with drinking water	None	Separate male/female bathing areas	Yes

FOOD

Access to food	Yes, on site	Frequency of food distribution	Irregular
Access to market	Yes	Supplementary feeding for pregnant/lactant mothers?	No
Most common source for obtaining food	Cash	Supplementary feeding for children?	No

PROTECTION

Security provided on-site	Yes	GBV referral mechanism in place	No
Main security provider	Local Authorities	Number of women friendly spaces	0
Most common type of security incident	None	Number of child friendly spaces	0
Most common type of GBV incident	None	Most reported problem in receiving support	Fighting between recipients at distribution points

EDUCATION

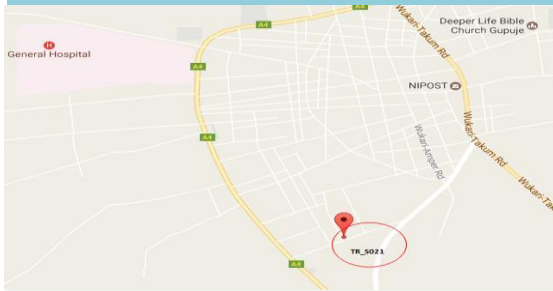
Location of nearest education facility	On-site
% children going to school	<75%

LIVELIHOOD

Number of families with source of income	67
Access to income generating activities	Yes

COMMUNICATION

Main source for obtaining information	Religious leader	Main topic of information requested	Other relief assistance
---------------------------------------	------------------	-------------------------------------	-------------------------


47

Households (HH)

247

Individuals

Round 16

15 May 2017

Site ID	TR_S021
Site Type	Collective Settlement/Centre
Site Classification	Spontaneous
Site Open Date	27-Oct-15
Admin 1	TARABA
Admin 2	WUKARI
Admin 3	HOSPITAL
Latitude	7.860510
Longitude	9.775520

DEMOGRAPHICS

Age/Sex	<1 year	1-5 years	6-17 years	18-59 years	>60 years	Total
Male	3	12	49	41	3	108
Female	4	15	58	59	3	139
Total	7	27	107	100	6	247

VULNERABLE GROUPS

Pregnant Women	11	4.5%
Breastfeeding Mothers	12	4.9%
Persons with Physical Disabilities	0	0.0%
Persons with Mental Disabilities	0	0.0%
Single Female Headed Households	8	3.2%
Single Male Headed Households	7	2.8%
Older Persons	6	2.4%
Total	44	17.8%

MOBILITY

Place of Origin of Largest IDP Group	TARABA	WUKARI	HOSPITAL
Place of Origin of 2nd Largest IDP Group	TARABA	WUKARI	AVYI
Area of intended return for Largest IDP Group	Place of origin		
Barriers to return home for Largest IDP Group	House damaged/destroyed		

SITE MANAGEMENT AGENCY (SMA)

Type of SMA	NULL	Agency Name	NULL
SMA Contact Name	NULL	Phone Number	NULL

SERVICES
SHELTER

% families living outside (no shelter)	None	Most needed NFIs	Blankets/Mats
% families living in tents	None	% HHs with mosquito nets	None
% families living in makeshift shelter	None	% HHs with access to safe cooking facilities	>75%
% families living indoors (solid walls)	>75%	% HHs with access to electricity	>75%

HEALTH

Location of health facilities/services	Off-site (<3 km)	Access to health facility/services	Yes
Health facilities/services provider	Local clinic	Most prevalent health problems	Fever

WASH

Location of site's main water source	Off-site (<10 mn)	Total number functioning toilets	2
Liters of water per person per day	5 - 10 ltr	Separate male/female toilets	No
Main problems with drinking water	Taste	Separate male/female bathing areas	No

FOOD

Access to food	Yes, on site	Frequency of food distribution	Irregular
Access to market	Yes	Supplementary feeding for pregnant/lactant mothers?	No
Most common source for obtaining food	Host community donation	Supplementary feeding for children?	No

PROTECTION

Security provided on-site	No	GBV referral mechanism in place	No
Main security provider	None	Number of women friendly spaces	0
Most common type of security incident	None	Number of child friendly spaces	0
Most common type of GBV incident	None	Most reported problem in receiving support	Not enough assistance for all entitled

EDUCATION

Location of nearest education facility	Off-site
% children going to school	<75%

LIVELIHOOD

Number of families with source of income	17
Access to income generating activities	Yes

COMMUNICATION

Main source for obtaining information	Religious leader	Main topic of information requested	Distribution
---------------------------------------	------------------	-------------------------------------	--------------


51

Households (HH)

307

Individuals

Round 16

15 May 2017

Site ID	TR_S022
Site Type	Collective Settlement/Centre
Site Classification	Spontaneous
Site Open Date	11-Dec-15
Admin 1	TARABA
Admin 2	WUKARI
Admin 3	HOSPITAL
Latitude	7.860540
Longitude	9.777500

DEMOGRAPHICS

Age/Sex	<1 year	1-5 years	6-17 years	18-59 years	>60 years	Total
Male	11	14	63	52	3	143
Female	15	21	69	56	3	164
Total	26	35	132	108	6	307

VULNERABLE GROUPS

Group	Count	Percentage
Pregnant Women	11	3.6%
Breastfeeding Mothers	28	9.1%
Persons with Physical Disabilities	0	0.0%
Persons with Mental Disabilities	0	0.0%
Single Female Headed Households	7	2.3%
Single Male Headed Households	0	0.0%
Older Persons	6	2.0%
Total	52	16.9%

MOBILITY

Place of Origin of Largest IDP Group	TARABA	WUKARI	PUJE
Place of Origin of 2nd Largest IDP Group	N/A	N/A	N/A
Area of intended return for Largest IDP Group	Place of origin		
Barriers to return home for Largest IDP Group	House damaged/destroyed		

SITE MANAGEMENT AGENCY (SMA)

Type of SMA	NULL	Agency Name	NULL
SMA Contact Name	NULL	Phone Number	NULL

SERVICES
SHELTER

% families living outside (no shelter)	None	Most needed NFIs	Blankets/Mats
% families living in tents	None	% HHs with mosquito nets	None
% families living in makeshift shelter	None	% HHs with access to safe cooking facilities	>75%
% families living indoors (solid walls)	>75%	% HHs with access to electricity	None

HEALTH

Location of health facilities/services	On-site (<3 km)	Access to health facility/services	Yes
Health facilities/services provider	NGO	Most prevalent health problems	Malaria

WASH

Location of site's main water source	Off-site (<10 mn)	Total number functioning toilets	7
Liters of water per person per day	5 - 10 ltr	Separate male/female toilets	No
Main problems with drinking water	Taste	Separate male/female bathing areas	No

FOOD

Access to food	Yes, on site	Frequency of food distribution	Irregular
Access to market	Yes	Supplementary feeding for pregnant/lactant mothers?	No
Most common source for obtaining food	Host community donation	Supplementary feeding for children?	No

PROTECTION

Security provided on-site	No	GBV referral mechanism in place	No
Main security provider	None	Number of women friendly spaces	0
Most common type of security incident	None	Number of child friendly spaces	0
Most common type of GBV incident	None	Most reported problem in receiving support	Not enough assistance for all entitled

EDUCATION

Location of nearest education facility	Off-site
% children going to school	<50%

LIVELIHOOD

Number of families with source of income	17
Access to income generating activities	Yes

COMMUNICATION

Main source for obtaining information	Religious leader	Main topic of information requested	Distribution
---------------------------------------	------------------	-------------------------------------	--------------


13

Households (HH)

65

Individuals

Round 16

15 May 2017

Site ID	TR_S023
Site Type	Camp
Site Classification	Spontaneous
Site Open Date	5-Apr-16
Admin 1	TARABA
Admin 2	ARDO - KOLA
Admin 3	JAURO YINU
Latitude	8.914750
Longitude	11.305710

DEMOGRAPHICS

Age/Sex	<1 year	1-5 years	6-17 years	18-59 years	>60 years	Total
Male	2	4	10	12	2	30
Female	3	3	11	17	1	35
Total	5	7	21	29	3	65

VULNERABLE GROUPS

Pregnant Women	1	1.5%
Breastfeeding Mothers	5	7.7%
Persons with Physical Disabilities	0	0.0%
Persons with Mental Disabilities	0	0.0%
Single Female Headed Households	0	0.0%
Single Male Headed Households	0	0.0%
Older Persons	3	4.6%
Total	9	13.8%

MOBILITY

Place of Origin of Largest IDP Group	ADAMAWA	MADAGALI	MADAGALI
Place of Origin of 2nd Largest IDP Group	BORNO	GWOZA	GAVVA / AGAPALWA
Area of intended return for Largest IDP Group	None, stay here		
Barriers to return home for Largest IDP Group	Lack of safety		

SITE MANAGEMENT AGENCY (SMA)

Type of SMA	NULL	Agency Name	NULL
SMA Contact Name	NULL	Phone Number	NULL

SERVICES
SHELTER

% families living outside (no shelter)	None	Most needed NFIs	Kitchen sets
% families living in tents	None	% HHs with mosquito nets	None
% families living in makeshift shelter	None	% HHs with access to safe cooking facilities	None
% families living indoors (solid walls)	>75%	% HHs with access to electricity	None

HEALTH

Location of health facilities/services	Off-site (>3 km)	Access to health facility/services	Yes
Health facilities/services provider	Local clinic	Most prevalent health problems	Cough

WASH

Location of site's main water source	On-site (<10 mn)	Total number functioning toilets	3
Liters of water per person per day	>15 ltr	Separate male/female toilets	No
Main problems with drinking water	Odor/smell	Separate male/female bathing areas	No

FOOD

Access to food	No	Frequency of food distribution	Never
Access to market	Yes	Supplementary feeding for pregnant/lactant mothers?	No
Most common source for obtaining food	Cultivated	Supplementary feeding for children?	No

PROTECTION

Security provided on-site	No	GBV referral mechanism in place	No
Main security provider	None	Number of women friendly spaces	0
Most common type of security incident	None	Number of child friendly spaces	1
Most common type of GBV incident	None	Most reported problem in receiving support	None

EDUCATION

Location of nearest education facility	Off-site	Number of families with source of income	9
% children going to school	<25%	Access to income generating activities	Yes

LIVELIHOOD
COMMUNICATION

Main source for obtaining information	Friends, neighbors and family	Main topic of information requested	Other relief assistance
---------------------------------------	-------------------------------	-------------------------------------	-------------------------



GOVERNMENT LODGE

Site Profile

DTM

Nigeria

5

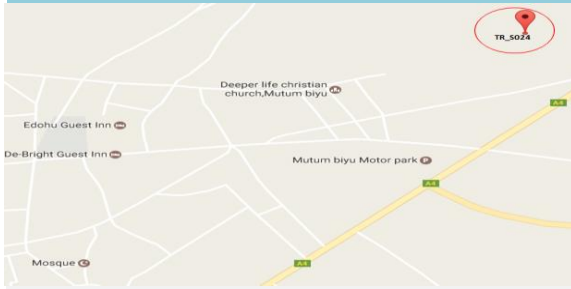
Households (HH)

92

Individuals

Round 16

15 May 2017



Site ID	TR_S024
Site Type	Collective Settlement/Centre
Site Classification	Spontaneous
Site Open Date	13-Mar-13
Admin 1	TARABA
Admin 2	GASSOL
Admin 3	MUTUM BIYU I
Latitude	8.648370
Longitude	10.781220

DEMOGRAPHICS

Age/Sex	<1 year	1-5 years	6-17 years	18-59 years	>60 years	Total
Male	6	7	11	14	4	42
Female	7	11	12	16	4	50
Total	13	18	23	30	8	92

VULNERABLE GROUPS

Pregnant Women	9	9.8%
Breastfeeding Mothers	10	10.9%
Persons with Physical Disabilities	0	0.0%
Persons with Mental Disabilities	0	0.0%
Single Female Headed Households	0	0.0%
Single Male Headed Households	0	0.0%
Older Persons	8	8.7%
Total	27	29.3%

MOBILITY

Place of Origin of Largest IDP Group	TARABA	WUKARI	JIBU
Place of Origin of 2nd Largest IDP Group	TARABA	WUKARI	JIBU
Area of intended return for Largest IDP Group	Place of origin		
Barriers to return home for Largest IDP Group	House damaged/destroyed		

SITE MANAGEMENT AGENCY (SMA)

Type of SMA	NULL	Agency Name	NULL
SMA Contact Name	NULL	Phone Number	NULL

SERVICES

SHELTER

% families living outside (no shelter)	<25%	Most needed NFIs	Mosquito nets
% families living in tents	None	% HHs with mosquito nets	<25%
% families living in makeshift shelter	None	% HHs with access to safe cooking facilities	<75%
% families living indoors (solid walls)	<75%	% HHs with access to electricity	<25%

HEALTH

Location of health facilities/services	On-site (<3 km)	Access to health facility/services	Yes
Health facilities/services provider	Local clinic	Most prevalent health problems	Malaria

WASH

Location of site's main water source	On-site (<10 mn)	Total number functioning toilets	2
Liters of water per person per day	>15 ltr	Separate male/female toilets	No
Main problems with drinking water	Taste	Separate male/female bathing areas	No

FOOD

Access to food	Yes, on site	Frequency of food distribution	Irregular
Access to market	Yes	Supplementary feeding for pregnant/lactant mothers?	No
Most common source for obtaining food	Cash	Supplementary feeding for children?	No

PROTECTION

Security provided on-site	No	GBV referral mechanism in place	No
Main security provider	None	Number of women friendly spaces	0
Most common type of security incident	None	Number of child friendly spaces	0
Most common type of GBV incident	None	Most reported problem in receiving support	Not enough assistance for all entitled

EDUCATION

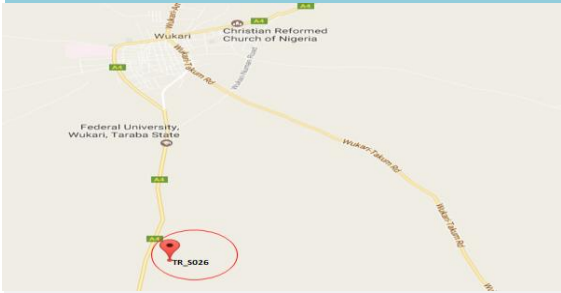
Location of nearest education facility	Off-site
% children going to school	<25%

LIVELIHOOD

Number of families with source of income	5
Access to income generating activities	Yes

COMMUNICATION

Main source for obtaining information	Aid worker	Main topic of information requested	Other relief assistance
---------------------------------------	------------	-------------------------------------	-------------------------


135

Households (HH)

810

Individuals

Round 16

15 May 2017

Site ID	TR_S026
Site Type	Collective Settlement/Centre
Site Classification	Spontaneous
Site Open Date	3-Mar-14
Admin 1	TARABA
Admin 2	WUKARI
Admin 3	HOSPITAL
Latitude	7.804220
Longitude	9.778580

DEMOGRAPHICS

Age/Sex	<1 year	1-5 years	6-17 years	18-59 years	>60 years	Total
Male	17	21	173	167	8	386
Female	26	33	185	171	9	424
Total	43	54	358	338	17	810

VULNERABLE GROUPS

Pregnant Women	31	3.8%
Breastfeeding Mothers	63	7.8%
Persons with Physical Disabilities	0	0.0%
Persons with Mental Disabilities	0	0.0%
Single Female Headed Households	0	0.0%
Single Male Headed Households	7	0.9%
Older Persons	17	2.1%
Total	118	14.6%

MOBILITY

Place of Origin of Largest IDP Group	TARABA	WUKARI	PUJE
Place of Origin of 2nd Largest IDP Group	TARABA	WUKARI	AVYI
Area of intended return for Largest IDP Group	Place of origin		
Barriers to return home for Largest IDP Group	House damaged/destroyed		

SITE MANAGEMENT AGENCY (SMA)

Type of SMA	NULL	Agency Name	NULL
SMA Contact Name	NULL	Phone Number	9039221721

SERVICES
SHELTER

% families living outside (no shelter)	None	Most needed NFIs	Blankets/Mats
% families living in tents	None	% HHs with mosquito nets	None
% families living in makeshift shelter	None	% HHs with access to safe cooking facilities	>75%
% families living indoors (solid walls)	>75%	% HHs with access to electricity	>75%

HEALTH

Location of health facilities/services	On-site (<3 km)	Access to health facility/services	Yes
Health facilities/services provider	Government	Most prevalent health problems	Diarrhea

WASH

Location of site's main water source	Off-site (<10 mn)	Total number functioning toilets	2
Liters of water per person per day	5 - 10 ltr	Separate male/female toilets	No
Main problems with drinking water	None	Separate male/female bathing areas	No

FOOD

Access to food	Yes, on site	Frequency of food distribution	Irregular
Access to market	Yes	Supplementary feeding for pregnant/lactant mothers?	No
Most common source for obtaining food	Host community donation	Supplementary feeding for children?	No

PROTECTION

Security provided on-site	Yes	GBV referral mechanism in place	No
Main security provider	Military	Number of women friendly spaces	0
Most common type of security incident	None	Number of child friendly spaces	0
Most common type of GBV incident	None	Most reported problem in receiving support	Not enough assistance for all entitled

EDUCATION

Location of nearest education facility	None
% children going to school	None

LIVELIHOOD

Number of families with source of income	14
Access to income generating activities	Yes

COMMUNICATION

Main source for obtaining information	Religious leader	Main topic of information requested	Distribution
---------------------------------------	------------------	-------------------------------------	--------------



G.D.S.S KOFAL, CAMP

Site Profile

DTM

Nigeria



116

Households (HH)

671

Individuals

Round 16

15 May 2017

Site ID	TR_S030
Site Type	Camp
Site Classification	Spontaneous
Site Open Date	1-Apr-17
Admin 1	TARABA
Admin 2	ARDO - KOLA
Admin 3	JAURO YINU
Latitude	8.906930
Longitude	11.312280

DEMOGRAPHICS

Age/Sex	<1 year	1-5 years	6-17 years	18-59 years	>60 years	Total
Male	25	43	79	114	21	282
Female	20	50	101	200	18	389
Total	45	93	180	314	39	671

VULNERABLE GROUPS

Pregnant Women	13	1.9%
Breastfeeding Mothers	55	8.2%
Persons with Physical Disabilities	0	0.0%
Persons with Mental Disabilities	0	0.0%
Single Female Headed Households	0	0.0%
Single Male Headed Households	3	0.4%
Older Persons	39	5.8%
Total	110	16.4%

MOBILITY

Place of Origin of Largest IDP Group	TARABA	ARDO - KOLA	TAU
Place of Origin of 2nd Largest IDP Group	TARABA	ARDO - KOLA	ALIM GORA
Area of intended return for Largest IDP Group	Place of origin		
Barriers to return home for Largest IDP Group	Lack of safety		

SITE MANAGEMENT AGENCY (SMA)

Type of SMA	NULL	Agency Name	NULL
SMA Contact Name	NULL	Phone Number	NULL

SERVICES

SHELTER

% families living outside (no shelter)	None	Most needed NFIs	Blankets/Mats
% families living in tents	None	% HHs with mosquito nets	None
% families living in makeshift shelter	<50%	% HHs with access to safe cooking facilities	<25%
% families living indoors (solid walls)	>75%	% HHs with access to electricity	None

HEALTH

Location of health facilities/services	Off-site (>3 km)	Access to health facility/services	Yes
Health facilities/services provider	Government	Most prevalent health problems	Malaria

WASH

Location of site's main water source	On-site (<10 mn)	Total number functioning toilets	7
Liters of water per person per day	5 - 10 ltr	Separate male/female toilets	No
Main problems with drinking water	Taste	Separate male/female bathing areas	No

FOOD

Access to food	Yes, off site	Frequency of food distribution	Irregular
Access to market	Yes	Supplementary feeding for pregnant/lactant mothers?	No
Most common source for obtaining food	Host community donation	Supplementary feeding for children?	No

PROTECTION

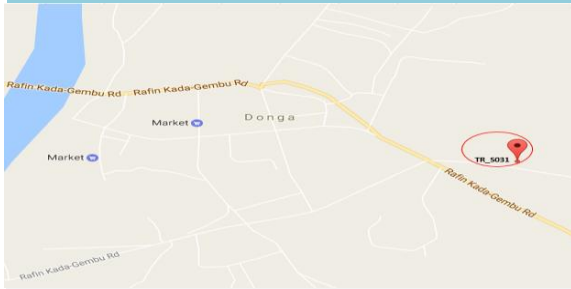
Security provided on-site	Yes	GBV referral mechanism in place	No
Main security provider	Police	Number of women friendly spaces	0
Most common type of security incident	None	Number of child friendly spaces	0
Most common type of GBV incident	None	Most reported problem in receiving support	None

EDUCATION

Location of nearest education facility	On-site	Number of families with source of income	70
% children going to school	<25%	Access to income generating activities	Yes

COMMUNICATION

Main source for obtaining information	Friends, neighbors and family	Main topic of information requested	Safety and Security
---------------------------------------	-------------------------------	-------------------------------------	---------------------



25

Households (HH)

40

Individuals

Round 16

15 May 2017

Site ID	TR_S031
Site Type	Camp
Site Classification	Spontaneous
Site Open Date	16-Dec-16
Admin 1	TARABA
Admin 2	DONGA
Admin 3	ASIBITI
Latitude	7.720050
Longitude	10.061540

DEMOGRAPHICS

Age/Sex	<1 year	1-5 years	6-17 years	18-59 years	>60 years	Total
Male	3	5	4	6	2	20
Female	4	3	5	7	1	20
Total	7	8	9	13	3	40

VULNERABLE GROUPS

Pregnant Women	2	5.0%
Breastfeeding Mothers	9	22.5%
Persons with Physical Disabilities	0	0.0%
Persons with Mental Disabilities	0	0.0%
Single Female Headed Households	0	0.0%
Single Male Headed Households	2	5.0%
Older Persons	3	7.5%
Total	16	40.0%

MOBILITY

Place of Origin of Largest IDP Group	TARABA	GASSOL	SABON GIDA
Place of Origin of 2nd Largest IDP Group	TARABA	GASSOL	SABON GIDA
Area of intended return for Largest IDP Group	Place of origin		
Barriers to return home for Largest IDP Group	House damaged/destroyed		

SITE MANAGEMENT AGENCY (SMA)

Type of SMA	NULL	Agency Name	NULL
SMA Contact Name	NULL	Phone Number	NULL

SERVICES

SHELTER

% families living outside (no shelter)	None	Most needed NFIs	Kitchen sets
% families living in tents	None	% HHs with mosquito nets	None
% families living in makeshift shelter	<50%	% HHs with access to safe cooking facilities	<25%
% families living indoors (solid walls)	<50%	% HHs with access to electricity	None

HEALTH

Location of health facilities/services	Off-site (<3 km)	Access to health facility/services	Yes
Health facilities/services provider	Government	Most prevalent health problems	Fever

WASH

Location of site's main water source	Off-site (>10 mn)	Total number functioning toilets	0
Liters of water per person per day	5 - 10 ltr	Separate male/female toilets	No
Main problems with drinking water	Odor/smell	Separate male/female bathing areas	No

FOOD

Access to food	Yes, on site	Frequency of food distribution	Irregular
Access to market	Yes	Supplementary feeding for pregnant/lactant mothers?	No
Most common source for obtaining food	Host community donation	Supplementary feeding for children?	No

PROTECTION

Security provided on-site	Yes	GBV referral mechanism in place	No
Main security provider	Police	Number of women friendly spaces	0
Most common type of security incident	None	Number of child friendly spaces	0
Most common type of GBV incident	None	Most reported problem in receiving support	None

EDUCATION

Location of nearest education facility	On-site	Number of families with source of income	0
% children going to school	<25%	Access to income generating activities	Yes

LIVELIHOOD

COMMUNICATION

Main source for obtaining information	Local leader/Community leader	Main topic of information requested	Situation in areas of origin
---------------------------------------	-------------------------------	-------------------------------------	------------------------------



MILE SIX PRIMARY SCHOOL CAMP

Site Profile

DTM

Nigeria



40

Households (HH)

200

Individuals

Round 16

15 May 2017

Site ID	TR_S033
Site Type	Camp
Site Classification	Spontaneous
Site Open Date	28-Jan-17
Admin 1	TARABA
Admin 2	JALINGO
Admin 3	KONA
Latitude	8.927810
Longitude	11.341000

DEMOGRAPHICS

Age/Sex	<1 year	1-5 years	6-17 years	18-59 years	>60 years	Total
Male	5	28	25	24	5	87
Female	6	32	30	35	10	113
Total	11	60	55	59	15	200

VULNERABLE GROUPS

Pregnant Women	15	7.5%
Breastfeeding Mothers	21	10.5%
Persons with Physical Disabilities	1	0.5%
Persons with Mental Disabilities	0	0.0%
Single Female Headed Households	0	0.0%
Single Male Headed Households	0	0.0%
Older Persons	15	7.5%
Total	52	26.0%

MOBILITY

Place of Origin of Largest IDP Group	TARABA	LAU	LAU I
Place of Origin of 2nd Largest IDP Group	TARABA	LAU	LAU II
Area of intended return for Largest IDP Group	Place of origin		
Barriers to return home for Largest IDP Group	Lack of safety		

SITE MANAGEMENT AGENCY (SMA)

Type of SMA	NULL	Agency Name	NULL
SMA Contact Name	NULL	Phone Number	NULL

SERVICES

SHELTER

% families living outside (no shelter)	None	Most needed NFIs	Kitchen sets
% families living in tents	None	% HHs with mosquito nets	<75%
% families living in makeshift shelter	None	% HHs with access to safe cooking facilities	<50%
% families living indoors (solid walls)	>75%	% HHs with access to electricity	>75%

HEALTH

Location of health facilities/services	On-site (<3 km)	Access to health facility/services	Yes
Health facilities/services provider	Government	Most prevalent health problems	Fever

WASH

Location of site's main water source	On-site (<10 mn)	Total number functioning toilets	12
Liters of water per person per day	10 - 15 ltr	Separate male/female toilets	Yes
Main problems with drinking water	None	Separate male/female bathing areas	Yes

FOOD

Access to food	Yes, on site	Frequency of food distribution	Irregular
Access to market	No	Supplementary feeding for pregnant/lactant mothers?	No
Most common source for obtaining food	Cash	Supplementary feeding for children?	No

PROTECTION

Security provided on-site	Yes	GBV referral mechanism in place	No
Main security provider	Community Leaders	Number of women friendly spaces	0
Most common type of security incident	None	Number of child friendly spaces	0
Most common type of GBV incident	None	Most reported problem in receiving support	Not enough assistance for all entitled

EDUCATION

Location of nearest education facility	Off-site	Number of families with source of income	27
% children going to school	>75%	Access to income generating activities	Yes

LIVELIHOOD

COMMUNICATION

Main source for obtaining information	Religious leader	Main topic of information requested	Other relief assistance
---------------------------------------	------------------	-------------------------------------	-------------------------



40

Households (HH)

208

Individuals

Round 16

15 May 2017

Site ID	TR_S035
Site Type	Transitional Centre
Site Classification	Pre Identified/For Relocation
Site Open Date	15-Mar-17
Admin 1	TARABA
Admin 2	YORRO
Admin 3	SUMBU I
Latitude	8.999540
Longitude	11.418300

DEMOGRAPHICS

Age/Sex	<1 year	1-5 years	6-17 years	18-59 years	>60 years	Total
Male	4	13	40	39	0	96
Female	2	15	49	46	0	112
Total	6	28	89	85	0	208

VULNERABLE GROUPS

Pregnant Women	0	0.0%
Breastfeeding Mothers	12	5.8%
Persons with Physical Disabilities	0	0.0%
Persons with Mental Disabilities	0	0.0%
Single Female Headed Households	0	0.0%
Single Male Headed Households	2	1.0%
Older Persons	0	0.0%
Total	14	6.7%

MOBILITY

Place of Origin of Largest IDP Group	TARABA	LAU	JIMLARI
Place of Origin of 2nd Largest IDP Group	TARABA	LAU	GARIN DOGO
Area of intended return for Largest IDP Group	Place of origin		
Barriers to return home for Largest IDP Group	Accessibility		

SITE MANAGEMENT AGENCY (SMA)

Type of SMA	NULL	Agency Name	NULL
SMA Contact Name	NULL	Phone Number	NULL

SERVICES

SHELTER

% families living outside (no shelter)	None	Most needed NFIs	Kitchen sets
% families living in tents	None	% HHs with mosquito nets	<25%
% families living in makeshift shelter	None	% HHs with access to safe cooking facilities	<25%
% families living indoors (solid walls)	<75%	% HHs with access to electricity	<50%

HEALTH

Location of health facilities/services	Off-site (>3 km)	Access to health facility/services	Yes
Health facilities/services provider	INGO	Most prevalent health problems	Malaria

WASH

Location of site's main water source	Off-site (<10 mn)	Total number functioning toilets	16
Liters of water per person per day	10 - 15 ltr	Separate male/female toilets	No
Main problems with drinking water	None	Separate male/female bathing areas	No

FOOD

Access to food	Yes, off site	Frequency of food distribution	Irregular
Access to market	Yes	Supplementary feeding for pregnant/lactant mothers?	No
Most common source for obtaining food	Cash	Supplementary feeding for children?	No

PROTECTION

Security provided on-site	Yes	GBV referral mechanism in place	Yes
Main security provider	Military	Number of women friendly spaces	0
Most common type of security incident	None	Number of child friendly spaces	2
Most common type of GBV incident	None	Most reported problem in receiving support	None

EDUCATION

Location of nearest education facility	Off-site
% children going to school	None

LIVELIHOOD

Number of families with source of income	0
Access to income generating activities	Yes

COMMUNICATION

Main source for obtaining information	Friends, neighbors and family	Main topic of information requested	Safety and Security
---------------------------------------	-------------------------------	-------------------------------------	---------------------